

1
2
3
4
5
6
7
8
9
10
11
12
13
14
15
16
17
18
19
20
21
22
23
24
25
26
27
28
29
30
31
32
33
34

**DIRECT TESTIMONY
OF
WILLIAM C. HARVEY, II, CCIM, MAI
AND
RICHARD N. OLSEN, MAI
ON BEHALF OF
LOUDOUN COUNTY, VIRGINIA
BEFORE THE
STATE CORPORATION COMMISSION OF VIRGINIA
CASE NOS. PUR-2024-00032 AND PUR-2024-00044
(COLLECTIVELY, THE CONSOLIDATED CASES)**

Q. PLEASE STATE YOUR NAME AND BUSINESS ADDRESS?

A. Richard N. Olsen, MAI
William C. Harvey, CCIM, MAI
William C. Harvey & Associates, Inc.
605 South Talbot Street, Unit 5
Saint Michaels, Maryland 21663

Q. WHAT IS YOUR EDUCATION AND PROFESSIONAL EXPERIENCE?

A. Mr. Harvey and I have extensive specialized education and training in the fields of real estate appraisal and appraisal review. We are both professional certified general real estate appraisers, certified to practice in the Commonwealth of Virginia. Mr. Harvey was awarded the MAI (Member, Appraisal Institute) designation from the Appraisal Institute in 1986 and the CCIM (Certified Commercial Investment Member) from the Commercial Investment Real Estate Institute, an affiliate of the National Association of Realtors, in 1998. Mr. Harvey is also a certified instructor and certified to teach real estate-appraisal-related courses and seminars in the Commonwealth of Virginia. Mr. Harvey was awarded the AQB Certified USPAP Instructor designation from the Appraisal Foundation in 2003 and is certified to teach the current edition in effect, USPAP, 2024 edition. Mr. Harvey's curriculum vitae is attached as **Exhibit WH-1**.

35 I was awarded the MAI (Member, Appraisal Institute) designation from the
36 Appraisal Institute in 1986. My curriculum vitae is attached as **Exhibit WH-2**.

37 **Q. WHAT IS YOUR FIELD OF EXPERTISE?**

38 A. Mr. Harvey and I are both recognized as experts in the fields of real estate appraisal
39 and appraisal review with a specialty in dealing with complex appraisal assignments.

40 **Q. WHAT IS THE PURPOSE OF YOUR TESTIMONY?**

41 A. Counsel for the Respondents listed in the heading of this document
42 (“Respondents”) asked us to develop a combination of mass and single property appraisals
43 in connection with Virginia Electric and Power Company’s (“Dominion Energy Virginia”
44 or “Dominion”) Applications for Approval and Certification of Electric Transmission
45 Facilities in Case No. PUR-2024-00032 for the 500-230 kV Aspen Substation, 500 kV
46 Aspen-Goose Creek Line #5002, 500 kV and 230 kV Aspen-Golden Lines #5001 and
47 #2333, 500-230 kV Golden Substation, and Lines #2081/#2150 Loop) and Case No. PUR-
48 2024-00044 for the 230 kV Apollo-Twin Creeks Lines, and Twin Creeks, Sycolin Creek,
49 Starlight, Lunar, and Apollo Substations (collectively, the “Consolidated Cases” per the
50 Hearing Examiner’s Ruling dated May 15, 2024).

51 The mass appraisal was to reflect the unimpaired and impaired value, if any
52 impairment was found, of residential properties located along the approximate 4.5-mile-
53 long Route 7 segment of Harry Byrd Highway (Route 7) near Loudoun County Parkway
54 to Belmont Ridge Road and the approximate 2.0-mile-long segment of Harry Byrd
55 Highway (Route 7) near Ashburn Village Boulevard to Belmont Ridge Road in Loudoun
56 County, Virginia that are expected to be affected by Class 5 (External Conditions)

57 Detrimental Conditions caused by the planned 500/230 kV lines included in the
58 Consolidated Cases as “overhead aerial lines and towers.”

59 Counsel for the Respondents also requested that we opine on the expected
60 economic benefit of the planned 500/230 kV lines included in the Consolidated Cases as
61 “underground lines” along the same approximate 2.0-mile-long segment of Harry Byrd
62 Highway (Route 7) near Ashburn Village Boulevard to Belmont Ridge Road in Loudoun
63 County, Virginia.

64 The purpose of my testimony is to explain how we performed these analyses and
65 to report our conclusions and opinions.

66 **Q. HAVE YOU EVER UNDERTAKEN THIS TYPE OF ANALYSIS?**

67 A. Yes, we have previously undertaken the valuation of transportation and utility
68 corridors including damage estimates caused by Class 5 (External Conditions) Detrimental
69 Conditions such as high voltage overhead transmission lines (HVOTLs) and underground
70 gas transmission lines (UGTLs).

71 Our experience in developing both mass and single property appraisals involving
72 transportation and utility corridors in Virginia and the mid-Atlantic region includes the
73 Alexandria Renew’s RiverRenew Tunnel Project (Old Town Alexandria, VA), Atlantic
74 Coast Pipeline (numerous counties in NC, VA and WV), DC Water’s Potomac River
75 Tunnel (NW Washington, DC), Dulles Greenway (Loudoun County, VA), Dulles Toll
76 Road Right-of-Way for Metrorail’s Silver Line Extension (Fairfax and Loudoun County,
77 VA), Colonial Pipeline Co.’s gas transmission lines (Fairfax and Loudoun County, VA),
78 Columbia Gas’s transmission lines (Fairfax, Loudoun, Prince William, Goochland and
79 Louisa County, VA), Dominion Virginia Energy’s distribution and transmission lines

80 (Fairfax, Loudoun, Prince William and Rappahannock County, VA), and TRANSCO's
81 transmission lines (Fairfax County, VA).

82 We have substantial experience in mass appraisals conducted for easements and
83 rights-of-way in eminent domain proceedings for public road and utility projects as well as
84 conservation easements for private charitable contributions.

85 **Q. HAVE YOU EVER TESTIFIED AS AN EXPERT WITNESS ON PROPERTY**
86 **VALUATION ISSUES?**

87 A. Yes, both Mr. Harvey and I have both qualified and testified as an expert witness
88 in the fields of real estate appraisal and appraisal review. Mr. Harvey has testified in the
89 Circuit Court for Albemarle County, Virginia; Circuit Court for the City of Alexandria,
90 Virginia; Circuit Court for Arlington County, Virginia; Circuit Court for Augusta County,
91 Virginia; Circuit Court for Fairfax County, Virginia (numerous cases); Circuit Court for
92 Goochland County, Virginia; Circuit Court for Loudoun County, Virginia (numerous
93 cases); Circuit Court for Montgomery County, Maryland; Circuit Court for Prince Georges
94 County, Maryland; Circuit Court for Prince William County, Virginia (numerous cases);
95 Circuit Court for Stafford County, Virginia; Circuit Court for Washington County,
96 Maryland; General District Court for Loudoun County, Virginia; Superior Court of the
97 District of Columbia; United States Bankruptcy Court for the District of Maryland; United
98 States Bankruptcy Court for the Eastern District of Virginia (numerous cases); United
99 States Bankruptcy Court for the District of New Jersey; United States Bankruptcy Court
100 for the Southern District of New York; United States Court of Federal Claims (court-
101 appointed expert); United States District Court for the Eastern District of Virginia; and
102 United States House of Representatives, House Committee on Financial Services.

103 Mr. Harvey has also served as an expert witness on numerous real estate valuation
104 matters for clients such as Atlantic Coast Pipeline, Columbia Gas Transmission, Dominion
105 Virginia Energy, Maryland State Highway Administration, Metropolitan Washington
106 Airports Authority, State Highway and Transportation Commissioner of Virginia, and
107 Virginia State Corporation Commission.

108 I have testified in the Circuit Court for Loudoun County, Virginia (several times),
109 and the Circuit Court for Prince William County, Virginia.

110 I have also served as an expert witness on numerous real estate valuation matters
111 for clients such as Alexandria Renew, Columbia Gas Transmission, Dominion Virginia
112 Energy, Maryland State Highway Administration, and State Highway and Transportation
113 Commissioner of Virginia.

114 **Q. DO APPRAISERS HAVE TO MEET ANY SPECIFIC REQUIREMENTS?**

115 A. Yes, per the *Code of Virginia*, Title 54.1, Chapter 20.1, §§ 54.1-2009-2019,
116 appraisers must be licensed and are regulated by the Virginia Real Estate Appraiser Board
117 (VREAB). The VREAB rules and regulations are set forth in the *Virginia Administrative*
118 *Code*, Chapter 20, §§ 18 VAC 130-20-10 through 130-20-250.

119 18 VAC 130-20-170 requires a Virginia-licensed real estate appraiser to comply
120 with the Uniform Standards of Professional Appraisal Practice (USPAP) in effect at the
121 time the appraisal is developed. USPAP consist of the standards promulgated by the
122 Appraisal Standards Board of The Appraisal Foundation for use by all appraisers in the
123 development and preparation of appraisal reports. The edition currently in effect is USPAP,
124 2024 edition.

125 As members of the Appraisal Institute, Mr. Harvey and I are also required to
126 conform our work to the Appraisal Institute’s Code of Ethics and Standards of Valuation
127 Practice.

128 **Q. DO APPRAISERS FOLLOW DIFFERENT RULES WHEN ANALYZING A**
129 **GROUP OF PROPERTIES VERSUS A SINGLE PROPERTY?**

130 A. Yes, USPAP has different standard rules for single property appraisal, appraisal
131 review and mass appraisal. The development and reporting of a single property appraisal
132 must conform to USPAP Standards 1 and 2; whereas, USPAP Standards 3 and 4 are
133 controlling on the development and reporting of an appraisal review.

134 A mass appraisal involving a universe of properties must conform to USPAP
135 Standards 5 and 6. While mass appraisals are more commonly performed for ad valorem
136 property taxation purposes, any group of properties can be the subject of a mass appraisal.

137 **Q. ARE YOU FAMILIAR WITH THE CONSOLIDATED CASES INCLUDING THE**
138 **VARIOUS ROUTES THAT HAVE BEEN PROPOSED FOR THE 500/230 KV**
139 **LINES?**

140 A. Yes, I am familiar with Dominion’s PUR Applications for Case Nos. PUR-2024-
141 00032 and PUR-2024-00044 and the routes that have been brought into this case; however,
142 the focus of our analysis was limited to the approximate 4.5-mile-long Route 7 segment of
143 Harry Byrd Highway (Route 7) near Loudoun County Parkway to Belmont Ridge Road
144 and the approximate 2.0-mile-long segment of Harry Byrd Highway (Route 7) near
145 Ashburn Village Boulevard to Belmont Ridge Road in Loudoun County, Virginia that the
146 Respondents propose to be undergrounded.

147 **Q. PLEASE DESCRIBE WHAT YOU DID TO FAMILIARIZE YOURSELF WITH**
148 **THE CONSOLIDATED CASES?**

149 A. The scope of work we followed for this assignment included a careful reading of
150 Dominion’s Applications for Case Nos. PUR-2024-00032 and PUR-2024-00044,
151 monitoring the SCC’s docket for Case Nos. PUR-2024-00032 and PUR-2024-00044,
152 collecting and analyzing public records for the residential parcels along the approximate
153 4.5-mile-long Route 7 segment of Harry Byrd Highway (Route 7) near Loudoun County
154 Parkway to Belmont Ridge Road and the approximate 2.0-mile-long segment of Harry
155 Byrd Highway (Route 7) near Ashburn Village Boulevard to Belmont Ridge Road in
156 Loudoun County, Virginia, and physically inspecting a sampling of those subject parcels.

157 **Q. WHAT WAS YOUR PURPOSE IN VALUING THE REAL ESTATE ASPECTS OF**
158 **THE CONSOLIDATED CASES?**

159 A. The purpose was twofold. First, to study and analyze the affect that existing high
160 voltage overhead transmission lines (“HVOTLs”) have on residential property values in
161 the Loudoun County submarket and to apply the results of such studies to the residential
162 properties located along the approximate 4.5-mile-long Route 7 segment of Harry Byrd
163 Highway (Route 7) near Loudoun County Parkway to Belmont Ridge Road and the
164 approximate 2.0-mile-long segment of Harry Byrd Highway (Route 7) near Ashburn
165 Village Boulevard to Belmont Ridge Road that will have a view of the planned 500/230kV
166 lines and towers along that segment.

167 Second, to study and analyze the expected economic benefit of undergrounding the
168 planned 500/230 kV lines along the 2.0-mile-long segment.

169 **Q. DID YOU CONDUCT YOUR VALUATION WITH RESPECT TO EACH OF THE**
170 **ROUTES THAT ARE BEING CONSIDERED IN THESE CONSOLIDATED**
171 **CASES?**

172 A. No, our valuation was limited to Dominion’s proposed route along the approximate
173 4.5-mile-long Route 7 segment of Harry Byrd Highway (Route 7) near Loudoun County
174 Parkway to Belmont Ridge Road and the approximate 2.0-mile-long segment of Harry
175 Byrd Highway (Route 7) near Ashburn Village Boulevard to Belmont Ridge Road in
176 Loudoun County, Virginia.

177 **Q. WHAT PROCEDURE DID YOU FOLLOW TO ANSWER THE APPRAISAL**
178 **PROBLEM AT ISSUE?**

179 A. We followed the valuation process to answer our client’s question regarding the
180 potential impact the planned 500/230 kV lines and towers will have on residential real
181 estate located along the approximate 4.5-mile-long Route 7 segment of Harry Byrd
182 Highway (Route 7) near Loudoun County Parkway to Belmont Ridge Road and the
183 approximate 2.0-mile-long segment of Harry Byrd Highway (Route 7) near Ashburn
184 Village Boulevard to Belmont Ridge Road in Loudoun County, Virginia. The valuation
185 process is a systematic procedure that can be adapted to a wide variety of questions that
186 relate to value.

187 The valuation process is accomplished through specific steps. The number of steps
188 followed depends on the nature of the appraisal assignment and the available data. The
189 model provides a pattern that can be used in any appraisal assignment to perform market
190 research and data analysis, apply appraisal techniques, and integrate the results of these
191 activities into an opinion of defined value. The Appraisal of Real Estate, 31 (15th ed. 2020).

192 The steps in the valuation process we used to develop the valuation of the
193 residential properties along the segment of the planned route at issue are illustrated on
194 attached **Exhibit WH-3**.

195 **Q. HOW DO APPRAISERS EVALUATE DETRIMENTAL CONDITIONS**
196 **AFFECTING REAL ESTATE?**

197 A. The current appraisal body of knowledge, which is composed of appraisal-related
198 courses, seminars, standards and textbooks, is the authoritative source of recognized
199 methods and techniques for valuation practitioners and includes the tools for detrimental
200 condition analysis. “The basic tools for detrimental condition analysis are:

- 201 • The detrimental condition matrix
- 202 • The detrimental condition model
- 203 • The Bell Chart
- 204 • The three approaches to value” Real Estate Damages, 19 (3rd ed. 2016).

205 “The detrimental condition matrix addresses the life cycle of the effects on real
206 estate with three potential stages: 1) the assessment stage (before repair), 2) the repair
207 stage (during repair), and 3) the ongoing stage (after repair), along with cost, use, and risk
208 issues that could potentially impact value during each stage. However, not every stage is
209 necessarily relevant to every detrimental condition.” *Id.* 20. For example, when a HVOTL
210 is developed near a residential neighborhood, there is typically only an ongoing stage and
211 no assessment or repair stage.

212 The detrimental condition (DC) model includes all possible stages and the variety
213 of patterns that may occur on a property’s value over the detrimental condition’s life cycle
214 and are illustrated on attached **Exhibit WH-4**. The variety of patterns are reflected as A,

215 B, C, D E & F on the illustration with each leg representing a change in the value pattern.
216 Again, it is important to note that many detrimental conditions do not include all of the
217 stages that are depicted. In the example involving a HVOTL developed near a residential
218 neighborhood, the unimpaired value (A) becomes impaired once the HVOTL is
219 constructed (B) and the impairment is permanent (C).

220 The Bell Chart organizes all detrimental conditions into ten standard categories: (1)
221 general conditions, (2) transactional conditions, (3) distress and sociological conditions,
222 (4) legal conditions, (5) *external conditions*, (6) building and manufacturing conditions,
223 (7) site and infrastructure conditions, (8) environmental and biomedical conditions, (9)
224 conservation conditions, and (10) natural and climate conditions (emphasis added). *Id.*,
225 137.

226 In the example involving a HVOTL developed near a residential neighborhood, the
227 Bell Chart classifies that situation as a Class 5 (External Conditions) detrimental condition,
228 which includes “many different types of neighborhood nuisances, such as prisons,
229 tunnelling projects under properties, power plants, sewage treatment plants, landfills,
230 airport noise, *transmission lines*, cellular towers, and *view diminution* and privacy issues
231 (emphasis added).” *Ibid.*

232 **Q. WHAT GENERALLY ACCEPTED APPRAISAL METHOD DID YOU USE TO**
233 **ESTIMATE THE REAL ESTATE VALUES FOR THE ROUTE SEGMENT AT**
234 **ISSUE?**

235 A. The mass appraisal developed for this assignment was based on the sales
236 comparison approach to value, which is one of the three traditional approaches used to
237 value improved property. The mass appraisal was developed using a property valuation

238 model that extended the 2024 assessments for the properties at issue in order to reflect their
239 unimpaired value as of a current date by employing calibrated parameters. Said 2024
240 assessments were originally developed by the Loudoun County Commissioner of the
241 Revenue's office with an effective date of January 1, 2024. We brought those values current
242 to today by adjusting the data using an assessment-to-sales ratio that was developed using
243 recent sales and comparing their prices to their assessments at the time of sale.

244 The single property appraisals were also developed by the sales comparison
245 approach using the paired sales analysis, which is a recognized quantitative technique used
246 to identify and measure adjustments to the sale prices of comparable properties. To apply
247 this technique, sales data on nearly identical properties, or adjusted data, is compared to
248 isolate and estimate a single characteristic's effect on value. In this instance, the single
249 characteristic that was isolated was the view disamenity that will be caused by Dominion's
250 planned 500/230 kV lines and towers along the approximate 4.5-mile-long Route 7
251 segment of Harry Byrd Highway (Route 7) near Loudoun County Parkway to Belmont
252 Ridge Road and the approximate 2.0-mile-long segment of Harry Byrd Highway (Route 7)
253 near Ashburn Village Boulevard to Belmont Ridge Road in Loudoun County, Virginia.

254 This type of analysis compares properties impacted by HVOTLs with unimpaired
255 properties in the same location that share comparable characteristics. If a legitimate
256 detrimental condition exists, there is a measurable and consistent difference between the
257 two sets of market data; if not, there is no significant difference between the two sets of
258 data.

259 **Q. HOW IS THE SALES COMPARISON APPROACH DEVELOPED FOR A MASS**
260 **APPRAISAL INVOLVING A GROUP OF PARCELS?**

261 A. Mass appraisal builds on the same basic principles as single-property appraisal.
262 However, because it involves the appraisal of many properties as of a common date, mass
263 appraisal techniques emphasize equations, tables, and schedules, collectively called
264 models. Property Appraisal and Assessment Administration, 310 (1990).

265 Simply stated, single-property appraisal is the valuation of a particular property as
266 of a given date; mass appraisal is the valuation of many properties as of a given date, using
267 standard procedures and statistical testing. The principal differences are in scale and quality
268 control. *Id.*, 88.

269 **Q. WHAT DO VALUATION MODELS DO?**

270 A. Valuation models attempt to perform several related functions, including to:
271 1. predict, replicate, or explain the fair market value of properties from real estate
272 data; and
273 2. represent the forces of supply and demand within particular markets; and
274 replicate one of the three traditional valuation approaches – the cost approach,
275 the sales comparison approach, or the income approach.

276 **Q. HOW DID YOU DESIGN THE ANALYSIS THAT YOU PERFORMED AT THE**
277 **REQUEST OF THE RESPONDENTS?**

278 A. Solving an appraisal problem that arises from a client’s question or concerns about
279 the value of a property involves a three-step process. The steps are:
280 1. Identify the problem.
281 2. Plan the solution.
282 3. Apply the solution.

283 An appraiser’s scope of work encompasses all of the steps taken in the appraisal
284 development process to answer the client’s question. Every appraisal assignment must
285 begin with a clear understanding of seven parameters – client, intended users, intended use,
286 type of opinion, effective date, relevant characteristics about the assignment, and
287 assignment conditions.

288 The appraisal problem at issue involved an analysis of the impact the planned
289 500/230 kV lines and towers may have on the residential properties along the route
290 segments at issue. To solve the appraisal problem, our scope of work included identifying
291 and viewing a sample of the subject properties along the route at issue, collecting, verifying
292 and analyzing residential real estate transactions, developing and calibrating the sale
293 comparison models for the mass and single property appraisals that quantified the
294 comparative units value for the subject properties; and lastly applying the conclusions
295 reflected in the models to the characteristics of the properties that we appraised.

296 **Q. DID YOU HAVE SUFFICIENT DATA TO COMPLETE YOUR ANALYSIS?**

297 A. Yes, we found an ample supply of recent transactional data involving property
298 transactions for the purposes of developing the sales comparison models necessary for
299 credible assignment results. By analyzing real estate transactions comparable to the subject
300 properties along the route segment at issue, we were was able to reasonably ascertain the
301 impact that planned 500/230 kV lines and towers may have on nearby residential properties
302 along that same segment.

303 **Q. WHAT 2024 ASSESSMENT DATA DID YOU DEVELOP AND USE FOR THIS**
304 **CASE?**

305 A. The 2024 assessment data for the approximately 4,210 residential properties that
306 are located within the likely impact zone affected by Dominion’s planned 500/230 kV lines
307 and towers along the approximate 4.5-mile-long Route 7 segment of Harry Byrd Highway
308 (Route 7) near Loudoun County Parkway to Belmont Ridge Road are illustrated on
309 attached **Exhibit WH-5**. The aggregate 2024 assessments total \$2,638,614,000 and are
310 effective as of January 1, 2024.

311 The 2024 assessment data for the approximately 1,830 residential properties that
312 are located within the likely impact zone along the route segment of underground lines at
313 issue are illustrated on attached **Exhibit WH-6**. The aggregate 2024 assessments total
314 \$1,391,379,610 and are effective as of January 1, 2024.

315 In order to bring the 2024 assessments at issue forward to a current value and
316 effective date, we multiplied the aggregate 2024 assessments total of \$2,638,614,000 by
317 an assessment-to-sales-ratio of 1.124, or 112.4%, which resulted in a current unimpaired
318 valuation of the residential properties along the Route 7 segment of \$2,965,802,136,
319 rounded to \$2,965,000,000. The aggregate 2024 assessments total of \$1,391,379,610 for
320 the underground route segment at issue was multiplied by the same assessment-to-sales
321 ratio of 1.124, or 112.4%, which resulted in a current unimpaired valuation of
322 \$1,563,910,682, rounded to \$1,565,000,000. The July 2024 sale data we used to analyze
323 and develop the current assessment-to-sales ratio are illustrated on attached **Exhibit WH-**
324 **7**.

325 **Q. WHAT CASE STUDIES DID YOU DEVELOP AND USE FOR THIS CASE?**

326 A. We developed paired sales analyses of residential properties located along one of
327 Dominion’s pre-existing 500/230 kV lines and towers located in Loudoun County to

328 analyze the effect that these types of HVOTLs have on property values. The pre-existing
329 500/230 kV lines and towers that we studied are valid proxies for the likely impact
330 Dominion's planned 500/230 kV lines and towers will have along the route segment at
331 issue in this case.

332 The case studies revealed a diminution in value due to the proximity of Dominion's
333 pre-existing 500/230 kV lines and towers between -1.0% and -19.2% with an average
334 (mean) diminution of -8.5%.

335 The residential case studies we developed for this assignment for both the single-
336 family detached and attached residences are illustrated on attached **Exhibit WH-8**.

337 **Q. WHAT PEER-REVIEWED APPRAISAL LITERATURE DID YOU RESEARCH**
338 **AND RELY UPON FOR THIS CASE?**

339 A. The prior research on the effects of HVOTLs on property value dating back to the
340 1980s though today has been exhaustively reviewed in peer-reviewed appraisal literature
341 and will not be repeated here ad infinitum. However, we have summarized five peer-
342 reviewed learned treatises on this specialized topic to highlight how consistent their
343 findings have been over the years. In general, the peer-reviewed appraisal literature we
344 relied upon revealed that:

- 345 • When negative impacts are evident, studies report an average diminution of
346 between 1% and 10% of property values.
- 347 • Where views of the lines and towers are completely unobstructed, negative impacts
348 can extend up to a quarter mile or beyond depending on elevation.
- 349 • It has been found that high-end custom homes are generally more sensitive to the
350 negative impacts of HVOTLs than lower-end homes.

351 • Research has found that the negative impacts on lots adjacent to or with a direct
352 view of a tower may be slightly greater than impacts on lots further from the tower.
353 This is most likely due to the visual obstruction from a tower is more substantial
354 than the lines themselves.

355 A summary of the peer-reviewed appraisal literature we relied upon for this case is
356 illustrated on attached **Exhibit WH-9**.

357 **Q. WHAT ARE YOUR CONCLUSIONS REGARDING THE GEOGRAPHIC AREA**
358 **THAT WILL BE POTENTIALLY IMPACTED BY DOMINION’S PLANNED**
359 **500/230 KV LINES AND TOWERS ALONG THE ROUTE SEGMENT AT ISSUE?**

360 A. As a result of our research and analysis, including the graphic depictions of
361 viewshed analyses provided by Dominion, it is our opinion that the geographic area that
362 will be potentially impacted by Dominion’s planned 500/230 kV lines and towers extends
363 for a quarter mile to the north and south for most of the approximate Route 7 and 2.0-mile-
364 long segments and extends to as much as three-quarters of a mile at the southwestern corner
365 of the zone where the planned 500/230 kV lines and towers head south.

366 The approximate boundaries of the impact zone we analyzed for the Route 7 and
367 2.0-mile-long segments are shown on attached **Exhibits WH-10 and WH-11,**
368 **respectively.**

369 Dominion’s graphic depictions of viewshed analyses along parts of the estimated
370 2.0-mile impact zone further support our opinions and conclusions, and are illustrated on
371 attached **Exhibit WH-12.**

372 **Q. ARE YOU AWARE OF THE BASIS BY WHICH DOMINION’S REAL ESTATE**
373 **EXPERTS HAVE ESTIMATED THE IMPACT ON RESIDENTIAL PROPERTY**
374 **VALUES CAUSED BY HVOTLS?**

375 A. Yes, based upon our view of a publicly available video of a town hall meeting held
376 at Belmont Middle School on August 29, 2023, a Dominion Energy representative, Rob
377 Richardson, asserted that “based upon the real estate experts that they have worked with
378 on numerous occasions, powerlines affecting property values result in a -4%, -5% or -6%
379 impact.” “Dominion Power,” YouTube, uploaded by @landsdownewoods763, August 29,
380 2023, <https://www.youtube.com/watch?v=-Xw8qvwKgrQ>. The range in the diminution of
381 property values due to powerlines that is recognized by Dominion closely parallels that
382 which we found in peer-reviewed appraisal literature as well as the results of the case
383 studies we developed for this case.

384 **Q. WHAT ARE YOUR CONCLUSIONS REGARDING THE POTENTIAL IMPACT**
385 **THE PLANNED 500/230 KV LINES AND TOWERS WILL HAVE ON THE**
386 **RESIDENTIAL REAL ESTATE ALONG THE ROUTE SEGMENT AT ISSUE?**

387 A. We applied the aforementioned -8.5% adjustment attributable to the comparable
388 Class 5 Detrimental Conditions reflected in the residential case studies to the unimpaired
389 valuation of the subject properties along the Route 7 segment of \$2,965,000,000, which
390 resulted in an impaired valuation of the subject properties of \$2,712,975,000. The
391 \$252,025,000 differential reflects the damages that are likely to result to the subject
392 properties along the Route 7 segment when Dominion’s planned 500/230 kV lines and
393 towers along the Route 7 segment are constructed.

394 We also applied the aforementioned -8.5% adjustment to the unimpaired valuation
395 of the subject properties to the underground route segment at issue of \$1,565,000,000,
396 which resulted in an impaired valuation of the subject properties of \$1,431,975,000. The
397 \$133,025,000 differential reflects the damages that are likely to result to the subject
398 properties for the underground segment at issue.

399 The above estimate of damages is relatively straightforward and somewhat
400 conservative since the mid-range of the diminution in value of -8.5% was applied solely to
401 the approximately 1,830 residential properties that are located within the likely impact zone
402 affected by Dominion's planned 500/230 kV lines and towers along the route segment at
403 issue. Had we used the upper end of the range of -19.2% to better reflect the impact
404 resulting from Dominion's planned tower heights of up to 180-feet, the estimate of
405 damages would more than double.

406 Of additional note is the fact that there are several high-rise residential properties
407 located outside of our estimated impact zone that may be impaired due to their unobstructed
408 view of the planned 500/230 kV lines and towers as a result of their higher elevations that
409 increase the angle of an observer's line of sight – i.e., viewshed – as well as the
410 approximately 451 non-residential properties that are located within the likely impact zone
411 but not included in our damage estimate.

412 Additional damages that are difficult to quantify but are somewhat obvious on a
413 qualitative basis is the impairment to the lands encumbered with conservation and open
414 space easements, residential common areas, and Loudoun County's gateway corridor that
415 fall within our estimated impact zone.

416 **Q. WHAT ARE YOUR CONCLUSIONS REGARDING THE ECONOMIC BENEFIT**
417 **THAT WILL LIKELY RESULT IF THE PLANNED 500/230 KV LINES AND**
418 **TOWERS ARE PLACED UNDERGROUND ALONG THE ROUTE SEGMENT AT**
419 **ISSUE?**

420 A. As a result of our research and analysis, it is our opinion that the economic benefit
421 that will likely result if the planned 500/230 kV lines and towers are placed underground
422 along the route segment at issue is not less than \$133,025,000.

423 **Q. DO YOU CERTIFY THAT YOUR OPINIONS IN THIS CASE ARE STATED TO**
424 **A REASONABLE DEGREE OF PROFESSIONAL CERTAINTY?**

425 A. Yes, our signed statement of certification appears on attached **Exhibit WH-13.**

426 **THANK YOU, MR. OLSEN. NO FURTHER QUESTIONS.**

427

EXHIBIT

WH-1

WILLIAM C. HARVEY & ASSOCIATES, INC.

CURRICULUM VITAE - WILLIAM C. HARVEY, II, CCIM, MAI

PROFESSIONAL EDUCATION:

- Undergraduate:
 - Wesley Junior College; Dover, Delaware (9/71-5/72)
 - University of Maryland; College Park, Maryland (9/72-5/75)
- Appraisal Institute:
 - Course 101, Residential Property Valuation (5/82)
 - Course 1A1, Real Estate Appraisal Principles (3/84)
 - Course 1A2, Basic Valuation Procedures (3/84)
 - Course 8-2, Residential Valuation (10/79)
 - Course 1B-A & B, Capitalization Theory and Techniques, Parts A & B (2/85)
 - Course 2-1, Case Studies in Real Estate Valuation (7/84)
 - Course 2-2, Valuation Analysis and Report Writing (7/84)
 - Course 510, Advanced Income Capitalization (9/95)
 - Course SPP-A & B, Standards of Professional Practice, Parts A & B (5/85, 3/89, 11/92 & 07/01 - Part B only)
 - Course SPP-C, Standards of Professional Practice, Part C (11/97 & 12/02)
 - Valuation of Conservation Easements Certificate Program (10/07)
 - Appraising Historic Preservation Easements Certificate Program (1/09)
 - General Appraiser Market Analysis and Highest & Best Use (5/18)
- Commercial Investment Real Estate Institute:
 - Course CI 101, Financial Analysis for Commercial Real Estate (3/97)
 - Course CI 201, Market Analysis for Commercial Investment Real Estate (2/98)
 - Course CI 301, Decision Analysis for Commercial Investment Real Estate (6/98)
- National Association of Securities Dealers:
 - Series 7 Exam, NASD/NYSE Registered Representative (4/84)
 - Series 63 Exam, NASD Uniform Securities Agent (4/84)
- Northern Virginia Community College (NOVA):
 - Principles of Real Estate I (7/75)
 - Principles of Real Estate II (9/75)
- Appraisal-Related Courses and Seminars:
 - Appraising Residential Condominiums (6/83)
 - Subdivision Analysis (10/86)
 - Appraisal of Fractional Interests (6/91)
 - Appraising Residential and Commercial Real Estate in a Distressed Market (6/91)
 - Marina Valuation Issues (6/91)
 - Techniques of Residential Inspection (6/91)
 - Discounted Cash Flow Analysis (4/92)
 - Subdivision Analysis (4/92)
 - Environmental Risk and the Real Estate Appraisal Process (4/94)
 - Faculty Training Workshop-Level II Curriculum (10/94)
 - Regression Analysis: The Appraisal Approach of the Future (4/95)
 - Mid-Year 1995 Real Estate Colloquium (5/95)
 - Automated Valuation Models (10/97)
 - Appraising High-Value and Historic Homes (11/97)
 - Appraisal Instructor Training (4/98)
 - Appraising From Blueprints and Specifications (11/99)
 - FHA and The Appraisal Process (11/99)
 - Internet Search Strategies for Real Estate Appraisers (11/99)
 - Valuation of Detrimental Conditions in Real Estate (11/00)
 - 2001 USPAP Update for Instructors & Regulators - DC (2/01)
 - Eminent Domain and Condemnation (7/01)
 - Linear Rights-of-Way: Federal Agency Rent Schedules Reforged (12/01)

- 2002 USPAP Update for Instructors & Regulators - DC (1/02)
- AQB Instructor Certification Program Course (2/03)
- USPAP Instructor Recertification Course (4/05)
- Regression Analysis in Appraisal Practice: Concepts and Applications (8/05)
- 2005-2006 7-Hour National USPAP Course (10/05)
- Business Practices and Ethics (11/05)
- Virginia 4-Hour Instruction Course for Local Boards of Equalization (11/05)
- Real Estate Finance, Statistics and Valuation Modeling (10/06)
- Online Experience Training Seminar (8/07)
- Update on Federal & State Legislation on Conservation Easement Tax Benefits (10/07)
- 2010-2011 7-Hour National USPAP Course (12/09)
- Analyzing Distressed Real Estate (12/09)
- Appraisal Curriculum Overview – Residential (2/10)
- Appraisal Curriculum Overview – General (2/10)
- Business Practices and Ethics (2/10)
- USPAP Instructor Recertification Course 2012-2013 (3/10)
- 2012-2013 7-Hour National USPAP Course (12/11)
- USPAP Instructor Recertification Course 2012-2013 (12/11)
- What Commercial Clients Would Like Appraisers to Know (2/12)
- An Introduction to Valuing Commercial Green Buildings (2/12)
- Ad Valorem Tax Consultation (12/13)
- Appraisal Applications of Regression Analysis (12/13)
- Appraising and Analyzing Retail Shopping Centers for Mortgage Underwriting (12/13)
- Environmental Issues for Appraisers (12/13)
- 2014-2015 7-Hour National USPAP Course (12/13)
- USPAP Instructor Recertification Program Course 2014-2015 (12/13)
- IRS Valuation Summit (10/14)
- Getting Started with GIS (05/15)
- Getting Started with GIS for ArcGIS 10.0 (05/15)
- USPAP Instructor Recertification Course 2016-2017 (9/15)
- 2016-2017 7-Hour National USPAP Course (12/15)
- Forecasting Revenue (12/15)
- Analyzing Operating Expenses (12/15)
- Business Practices and Ethics (10/17)
- USPAP Instructor Recertification Course 2018-2019 (10/17)
- Cool Tools: New Technology for Real Estate Appraisers (11/17)
- Data Verification Methods (11/17)
- 2018-2019 7-Hour National USPAP Course (11/17)
- Pennsylvania State Mandated Law for Appraisers (5/19)
- West Virginia Appraisal Law (8/19)
- Basic Hotel Appraising - Limited Service Hotels (10/19)
- 2018-2019 7-Hour National USPAP Course for Non-Residential Property (10/19)
- USPAP Instructor Recertification Course 2020-2021 (10/19)
- 2020-2021 7-Hour National USPAP Course (6/20)
- Fundamentals of the Uniform Appraisal Standards for Federal Land Acquisitions/UASFLA (5/21)
- 2022-2023 7-Hour National USPAP Course (10/21)
- Introduction to Expert Witness Testimony for Appraisers: To Do or Not to Do (10/21)
- Land or Site Valuation (10/21)
- The Basics of Expert Witness for Commercial Appraisers (10/21)
- Business Practices and Ethics (3/22)
- 2022-2023 7-Hour National USPAP Course (5/23)

- Introduction to Expert Witness Testimony for Appraisers: To Do or Not to Do (5/23)
- That's a Violation (5/23)
- Residential Property Measurement and ANSI Z765 (5/23)
- Fair Housing, Bias and Discrimination (11/23)
- USPAP Instructor Recertification Course 2024-2025 (1/24)

PROFESSIONAL EXPERIENCE - REAL ESTATE APPRAISAL:

- William C. Harvey & Associates, Inc., President, 1986-Present.
- Legg Mason Appraisal Group, a division of Legg Mason Realty, Inc., Vice President and Regional Manager, 1983-1986.
- Appraisal Service of America, Inc., a subsidiary of Trustbank Federal Savings, FSB, President and Director, 1981-1983.
- Accredited Real Estate Appraisal Service, Inc., Staff Appraiser, 1977-1980.

PROFESSIONAL EXPERIENCE - REAL ESTATE AUCTION:

- Chesapeake Auctions, LLC, President, 2006-2012.

PROFESSIONAL EXPERIENCE - REAL ESTATE BROKERAGE:

- William C. Harvey & Associates, Inc., President, 2018-Present.
- Harvey Realty Group, LLC, President, 1997-2018.
- Harper and Company, Realtors, Realtor Associate and Assistant Property Manager, 1976-1997.

PROFESSIONAL MEMBERSHIP:

- Appraisal Foundation:
 - AQB Certified USPAP Instructor (No. 10669), 2003-Present.
- Appraisal Institute:
 - MAI, Designated Member of the Appraisal Institute (No. 7367), 1986-Present.
 - Member, Ethics and Administration and Review and Counseling Divisions, Region VI; National Standards Panel, 1987-1998.
 - Member, Experience Review Committee, General; Wash. D.C. Metropolitan Chapter, 1988-1998.
 - Chair, Experience Review Committee, General; Wash. D.C. Metropolitan Chapter, 1990-1992.
 - Director, Washington, D.C. Metropolitan Chapter, 1994-1998 and 2004-2006.
 - Chair, Government Relations Committee; Wash. D.C. Metropolitan Chapter, 1995-1996.
 - Regional Representative, Region VI Regional Committee, 1995-1999.
 - Chair, National Experience Review Committee, General; Region VI, 1995-1999.
 - Assistant Regional Member, Ethics and Administration Division, Region VI, 1996-1998.
 - Secretary, Washington, D.C. Metropolitan Chapter, 1997.
 - Member, National Government Relations Committee, Region VI, 1997-2002.
 - Treasurer, Washington, D.C. Metropolitan Chapter, 1998.
 - Member, National Appraisal Journal Review Panel, 1999-2001 and 2008-2009.
 - Screener, National Experience Review Panel, 1999-2020.
 - Member, National Public Affairs Committee, 2001-2002.
 - Vice Chair, National Government Relations Committee, 2001-2002.

- Chair, Valuation in the Government Sector Shared Interest Group, 2006-2007.
- Advisor, Candidate for Designation Program, 2013-2020.
- Commercial Investment Real Estate Institute:
 - CCIM, Certified Commercial Investment Member (No. 8430), 1998-Present.
- District of Columbia Board of Appraisers:
 - Certified General Real Estate Appraiser (No. GA10390), 1997-Present.
- Fairfax County Board of Equalization of Real Estate Assessments:
 - Appraiser Member, 2005-2013.
- Great Falls Citizens Association, Inc.:
 - Co-Chair, Land Use and Zoning Committee, 2011-2014.
- International Association of Assessing Officers:
 - Associate Member (No. 016486), 1994-Present.
- Maryland Real Estate Appraisers Commission:
 - Certified General Real Estate Appraiser (No. 04-10182), 1992-Present.
- National Association of Realtors:
 - Member, 1976-Present.
- National Association of Securities Dealers:
 - Registered Representative, 1984-1986.
- New York Stock Exchange:
 - Registered Representative, 1984-1986.
- North Carolina Appraisal Board:
 - Certified General Real Estate Appraiser (No. A8328), 2018-Present.
- Northern Virginia Association of Realtors:
 - Member, 1976-2023.
- Pennsylvania Board of Certified Real Estate Appraisers:
 - Certified General Real Estate Appraiser (No. GA004344), 2017-2021.
- Town of St. Michaels, Maryland:
 - Chair, Board of Zoning Appeals, 2015-Present.
- U.S. Dept. of Housing and Urban Development:
 - Direct Endorsement Lender Selection Roster of Appraisers-Richmond, Va. and Washington, D.C., 1994-2000.
- U.S. General Services Administration:
 - Panels 1, 2 and 3 for the Washington, D.C. Metropolitan Area, 1998-2000.
- Virginia Real Estate Appraiser Board:
 - Certified General Real Property Appraiser (No. 4001-000731), 1991-Present.
 - Certified Instructor (No. 4002-000076), 1996-Present.
- Virginia Real Estate Board:
 - Licensed Real Estate Salesperson (No. 0225-119927), 1977-Present.
- West Virginia Appraiser Licensing & Certification Board:
 - Certified General Real Estate Appraiser (No. CG618), 2019-2020.

ACADEMIC AFFILIATIONS AND ACTIVITIES:

- Appraisal Institute, Level II Faculty - Associate Instructor, Course 510 - *Advanced Income Capitalization*, 1995-1999.
- Northern Virginia Association of Realtors, Associate Instructor, *Environmental Influences and the Valuation Process Seminar*, 1994-1996.
- Northern Virginia Association of Realtors, Associate Instructor, *Environmental Issues, Agency and Fair Housing Seminar*, 1995-1996.

- William C. Harvey & Associates. Inc., Instructor, *Appraisals for Litigation: New Business Opportunities*, 1997-2004.
- William C. Harvey & Associates. Inc., Instructor, *Environmental Influences and the Valuation Process Seminar*, 1997-2004.
- William C. Harvey & Associates. Inc., Instructor, *Virginia State 3-Hour Board Mandated Seminar*, 1997-2004.

PROFESSIONAL LECTURES:

- NVAR 1994 Convention and Trade Show, Guest Lecturer, “*Environmental Issues in Appraising*,” Fairfax, VA, October 11, 1994.
- ASTSWMO 1995 Brownsfield Workshop, Guest Lecturer, “*Deed Restrictions, Institutional Controls, and Future Land Use Issues*,” Washington, DC, August 17, 1995.
- Appraisal Institute 1995 Region VI Fall Conference, Guest Lecturer, “*Environmental Influences & the Valuation Process*,” Baltimore, MD, October 19, 1995.
- U.S. Court of Federal Claims 12th Judicial Conference, Guest Panelist, “*Experts – Who Needs Them?*” Williamsburg, VA, November 16, 1999.
- CLE Eminent Domain, Condemnation & 5th Amendment Takings Conference, Guest Lecturer, “*Contemporary Appraisal Issues in Eminent Domain Proceedings*,” Washington, DC, October 18, 2002.
- VAOC Spring 2005 Workshop, Guest Lecturer, “*Contemporary Appraisal Issues in Aeronautical Property Valuations*,” Lynchburg, VA, April 21, 2005.
- U.S. Court of Federal Claims 18th Judicial Conference, Guest Panelist, “*Common Valuation Issues*,” Philadelphia, PA, November 4, 2005.
- CLE Eminent Domain, Condemnation & 5th Amendment Takings Conference, Guest Lecturer, “*Contemporary Appraisal Issues in Eminent Domain Proceedings*,” Durham, NC, May 5, 2006.
- Appraisal Institute National Telephone Briefing, Moderator, “*Agency Perspectives: The Challenges of Easements, Eminent Domain & Rights-of-Way*,” Chicago, IL, October 3, 2006.
- CLE Eminent Domain Conference, Guest Lecturer, “*How Kelo Is Affecting Appraisal Methodologies*,” Las Vegas, NV, April 20, 2007.
- Appraisal Institute Valuation in the Government Sector & Valuation and Litigation Services Shared Interest Groups Joint Conference, Moderator and Guest Lecturer, “*Contemporary Tax-Related Valuation Issues*,” Washington, DC, September 28, 2007.
- SEATA 2008 58th Annual Conference hosted by the Virginia Department of Taxation, Guest Lecturer, “*Courtroom Coalitions and Clashes: Appraisers as Expert Witnesses*,” Williamsburg, VA, July 15, 2008.
- 2010 Washington Appraisal Summit hosted by the Appraisal Institute, Guest Lecturer, “*The Valukas Report: Examination of the Chapter 11 Proceedings of Lehman Brothers Holdings, Inc.*,” Washington, DC, July 19, 2010.

- Understanding Real Estate Tax Assessment Appeals: From Assessment, Through Board of Equalization, to Circuit Court Seminar hosted by Virginia CLE, Guest Lecturer, “*Appraiser’s Overview*” and “*Appeal to the Board of Equalization/Board of Review*,” Charlottesville and Fairfax, VA, January 19 and 23, 2011.
- CLE Eminent Domain Conference, Guest Lecturer, “*Appraisal Problems and Neglected Issues: Lost Profits, Disputed Highest and Best Uses, and More*,” Irvington, VA, April 25, 2013.
- National Business Institute, Guest Lecturer, “*Calculating Damages and Just Compensation: Appraiser Insights*,” Fairfax, VA, July 16, 2014.
- Appraisal Institute’s 2014 National Meeting, Guest Lecturer, “*Dissecting the Appraisal Report*,” Austin, TX, August 6, 2014.

PUBLICATIONS:

- William C. Harvey, II, CCIM, MAI, *Appraisals for Litigation: New Business Opportunities Seminar Workbook* (Great Falls: William C. Harvey & Associates, Inc., 1997).
- William C. Harvey, II, CCIM, MAI, *Environmental Influences and the Valuation Process Seminar Workbook* (Great Falls: William C. Harvey & Associates, Inc., 1997).
- William C. Harvey, II, CCIM, MAI, “Appraisal Issues Relating to Wireless Telecommunication Facilities,” *Telecom Land Management Law Report* (April 1999): 6-9.
- William C. Harvey, II, CCIM, MAI, “Is the Price Right?” *Commercial Investment Real Estate* (January/February 2004): 36-38.
- William C. Harvey, II, CCIM, MAI, “2012 & Beyond – Board of Equalization vs. Circuit Court,” *Virginia Association of Assessing Officers’ Network* (Summer 2011): 10. (This publication received the 2011 Zangerle Award from the International Association of Assessing Officers.)

REPRESENTATIVE CLIENTS:

Attorneys, banks, builders, corporations, developers, government agencies, insurance companies, private investors, and savings and loans.

APPRAISAL ASSIGNMENTS:

Mr. Harvey has forty-seven (47) years of commercial and residential real estate appraisal, brokerage and consulting experience including, but not limited to, appraisals of apartments, condominiums (residential, commercial and industrial), cooperatives, hotels, industrial facilities, vacant land (raw and developed), mansions, motels, nursing homes, office buildings, planned unit developments, retail facilities, rights-of-way, shopping centers (neighborhood strips, community centers and regional malls), single family properties, and special-purpose properties (environmentally-impaired property, fiber optic cables, golf courses, high-tech facilities, etc.). Valuation appraisals as well as evaluation assignments (market studies, feasibility analyses, etc.) have been completed on existing, partially completed, and proposed improvements.

Mr. Harvey has testified as an expert witness on appraisal matters in the following venues: (1) Circuit Court for Albemarle County, Virginia, (2) Circuit Court for the City of Alexandria, Virginia, (3) Circuit Court for Arlington County, Virginia, (4) Circuit Court for Augusta County, Virginia, (5) Circuit Court for Fairfax County, Virginia, (6) Circuit Court for Goochland County, Virginia, (7) Circuit Court for Loudoun County, Virginia, (8) Circuit Court for Montgomery County, Maryland, (9) Circuit Court for Prince George’s County, Maryland, (10) Circuit Court for Prince William County, Virginia, (11) Circuit Court for Stafford County, Virginia, (12) Circuit Court for Washington County,

Maryland, (13) General District Court for Loudoun County, Virginia, (14) Superior Court of the District of Columbia, (15) U.S. Bankruptcy Court for the District of Maryland, (16) U.S. Bankruptcy Court for the Eastern District of Virginia, (17) U.S. Bankruptcy Court for the District of New Jersey, (18) U.S. Bankruptcy Court for the Southern District of New York, (19) U.S. Court of Federal Claims (court-appointed expert), (20) U.S. District Court for the Eastern District of Virginia, and (21) U.S. House of Representatives, House Committee on Financial Services.

EXHIBIT

WH-2

WILLIAM C. HARVEY & ASSOCIATES, INC.

CURRICULUM VITAE - RICHARD N. OLSEN, MAI

PROFESSIONAL EDUCATION:

- Undergraduate:
 - University of Maryland; College Park, Maryland (9/71-5/75)
- Appraisal Institute:
 - Course 101, Residential Property Valuation (5/82)
 - Course 1A1, Real Estate Appraisal Principles (3/84)
 - Course 1A2, Basic Valuation Procedures (3/84)
 - Course 8-2, Residential Valuation (10/79)
 - Course 1B-B, Capitalization Theory and Techniques (6/85)
 - Course 2-1, Case Studies in Real Estate Valuation (9/84)
 - Course 2-2, Valuation Analysis and Report Writing (9/84)
 - Course SPP-A&B, Standards of Professional Practice, Parts A & B (5/85, 3/89, 11/92 & 8/01)
 - Course SPP-C, Standards of Professional Practice, Part C (10/98)
- Appraisal-Related Courses and Seminars:
 - Subdivision Analysis (10/86)
 - Discounted Cash Flow Analysis (4/92)
 - Subdivision Analysis (4/92)
 - ARGUS Training Seminar (10/92)
 - Current Regulatory Techniques and Changes in Appraisal Theory (10/92)
 - Regression Analysis: The Appraisal Approach of the Future (4/95)
 - Mid-Year 1995 Real Estate Colloquium (5/95)
 - Conversion of Class B Office Space to Residential Use (9/96)
 - Environmental Influences and the Valuation Process (1/97)
 - The Tax Appeal Process – Role of the Appraiser (2/97)
 - The Internet and Appraising (6/97)
 - Appraisal of Retail Properties (6/97)
 - Appraisal for Litigation: New Business Opportunities (11/97)
 - Valuation of Detrimental Conditions (3/98)
 - Litigation Valuation Overview (4/98)
 - Internet Search Strategies for Real Estate Appraisers (12/99)
 - Residential Design & Functional Utility (12/99)
 - Econometric Solutions for Real Estate (2/01)
 - Appraising the Oddball: Nonconforming & Difficult Properties (8/01)
 - Valuation of Detrimental Conditions in Real Estate (8/01)
 - Analyzing Commercial Lease Clauses (4/02)
 - Highest and Best Use Concepts (3/03)
 - Appraisal for Litigation (8/03)
 - Environmental Influences (8/03)
 - Investment Real Estate v. Residential Real Estate (8/03)
 - USPAP Update 2003 - Standards and Professional Practice (11/03)
 - Financial Analysis of Investment Real Estate (12/03)
 - Group Ownership of Investment Real Estate (12/03)
 - Appraising High-Value Residential Properties (5/05)
 - Two to Four Family Finesse, Appraising MF Properties (5/05)
 - 2005 USPAP 7-Hr. National Equivalent Course (10/05)
 - Business Practices and Ethics (11/05)
 - Partial Interest Valuation-Divided (12/05)
 - Online 7-Hour National USPAP Equivalent Course (7/07)
 - Appraisal Trends (10/07)
 - Construction Details & Trends (11/07)

- Private Appraisal Assignments (8/08)
- 7-Hour Residential Report Writing (9/08)
- Land and Site Valuation (9/08)
- Mortgage Fraud: Protect Yourself (10/08)
- The Dirty Dozen (12/08)
- 2008-2009 USPAP Update (9/09)
- URAR Form Review (10/09)
- Introduction to Expert Witness Testimony (10/09)
- The Art of Residential Appraisal Review (11/09)
- 2010-2011 National USPAP Update Equivalent (7/11)
- How to Analyze & Value Income Properties (7/11)
- Appraising Apartments: The Basics (7/11)
- Risky Business: Ways to Minimize Your Liability (9/11)
- Appraising and Analyzing Retail Shopping Centers for Mortgage Underwriting (7/12)
- Appraising Manufactured Homes (8/12)
- Business Practices and Ethics (3/13)
- Appraisal Curriculum Overview – Residential (3/13)
- Appraisal Curriculum Overview – General (4/13)
- Ad Valorem Tax Consultation (11/13)
- 2013-2015 National USPAP Update Equivalent (11/13)
- Appraising Airports and Airplane Hangers (12/14)
- Appraisal of Land Subject to Ground Leases (2/15)
- Fundamental Concepts of Analysis (4/15)
- Managing Appraiser Liability (11/15)
- 2016-2017 National USPAP Update Equivalent (11/15)
- The Dirty Dozen (11/15)
- Appraisal of Fast Food Facilities (07/16)
- 2016-2017 National USPAP Update Equivalent (9/17)
- Complex Properties: The Odd Side of Appraisal (10/17)
- The Cost Approach (10/17)
- Business Practices and Ethics (2/18)
- Appraisal of Owner-Occupied Commercial Properties (5/18)
- 2018-2019 National USPAP Update Equivalent (5/18)
- Residential Appraisal Review and USPAP Compliance (9/18)
- The Basics of Expert Witness for Commercial Appraisers (10/18)
- The Sales Comparison Approach (11/18)
- Extreme Appraising: Valuing CRE in a Down Market (4/21)
- The Income Approach: An Overview (6/21)
- Business Practices and Ethics (7/21)
- 2020-2021 7-Hour National USPAP Update Course (8/21)
- That's a Violation (10/21)
- 2022-2023 7-Hour USPAP Update Course (5/22)
- Construction Details (5/22)
- Cost Approach and Land Valuation (8/22)
- Environmental Hazards Impact on Value (8/22)
- A Brief Stroll through America's Architecture for Appraisers (8/22)
- Acquainting Ourselves with the ANSI Standard: Measuring Residential Properties Properly (4/23)
- Appraising Manufactured Homes in America (4/23)
- Introduction in Commercial Appraisal Review (4/23)
- Introduction to the Uniform Appraisal Dataset (4/23)
- Appraising Energy Efficient Residential Properties (4/23)

- Virginia Fair Housing (11/23)
- Fair Housing Bias and Discrimination (7/24)

PROFESSIONAL EXPERIENCE - REAL ESTATE APPRAISAL:

- William C. Harvey & Associates, Inc., Senior Commercial Appraiser, 1991-Present.
- Housekey Financial Corporation, a division of Household Bank, F.S.B., Chief Appraiser, 1987-1991.
- Legg Mason Appraisal Group, a division of Legg Mason Realty, Inc., Senior Staff Appraiser, 1983-1987.
- Appraisal Service of America, Inc., a subsidiary of Trustbank Federal Savings, F.S.B, Staff Appraiser, 1981-1983.
- Accredited Real Estate Appraisal Service, Inc., Staff Appraiser, 1977-1980.

PROFESSIONAL MEMBERSHIP:

- Appraisal Institute:
 - MAI, Designated Member of the Appraisal Institute (No. 7555), 1987-Present.
 - Member, Ethics and Administration and Review and Counseling Divisions, Region VI; National Standards Panel, 1989-1991.
 - Member, Experience Review Committee, General; Washington D.C. Metropolitan Area Chapter, 1989-1991.
- Maryland Real Estate Appraisers Commission:
 - Certified General Real Estate Appraiser (No. 04-10209), 1992-Present.
- Maryland Real Estate Commission:
 - Licensed Real Estate Salesperson, State of Maryland (Currently on Inactive Status)
- National Association of Realtors:
 - Associate Member, 1987.
 - Member, 1997-Present.
- Northern Virginia Association of Realtors:
 - Member, 1997-Present
- Virginia Real Estate Appraiser Board:
 - Certified General Real Property Appraiser (No. 4001-000545), 1991-Present.

REPRESENTATIVE CLIENTS:

Attorneys, banks, builders, corporations, developers, government agencies, insurance companies, private investors, and savings and loans.

APPRAISAL ASSIGNMENTS:

Mr. Olsen has forty-seven (47) years of commercial and residential real estate appraisal and consulting experience including, but not limited to, appraisals of apartment, condominiums (residential, commercial and industrial), cooperatives, hotels, industrial facilities, land (raw and developed), motels, nursing homes, office buildings, planned unit developments, retail facilities, rights-of-way, shopping centers (neighborhood strips, community centers and regional malls), single family properties, and special-purpose properties (fiber optic cables, high-tech facilities, etc.). Valuation appraisals as well as evaluation assignments (market studies, feasibility analyses, etc.) have been completed on existing, partially completed, and proposed improvements.

Mr. Olsen has testified as an expert witness on appraisal matters in the following venues: (1) Circuit Court for Loudoun County, Virginia and (2) Circuit Court for Prince William County, Virginia.

EXHIBIT

WH-3

VALUATION PROCESS

Identification of the Problem					
Identify the client and intended users	Identify the intended use	Identify the type and definition of value	Identify the effective date of the opinion	Identify the relevant characteristics of the property	Identify any assignment conditions

Scope of Work Determination

Data Collection and Property Description		
<i>Market Area Data</i> General characteristics of region, city, and neighborhood	<i>Subject Property Data</i> Subject characteristics of land use and improvements, personal property, business assets, etc.	<i>Comparable Property Data</i> Sales, listings, offers, vacancies, cost and depreciation, income and expenses, capitalization rates, etc.

Data Analysis	
<i>Market Analysis</i> Demand studies Supply studies Marketability studies	<i>Highest and Best Use Analysis</i> Land as though vacant Ideal improvement Property as improved

Land Value Opinion

Application of the Approaches to Value		
Sales Comparison Approach	Income Capitalization Approach	Cost Approach

Reconciliation of Value Indications and Final Opinion of Value

Report of Defined Value

Source: The Appraisal of Real Estate, 31 (15th ed. 2020)

EXHIBIT

WH-4

The Detrimental Condition Matrix

Detrimental conditions follow a logical sequence of events, and identifying and organizing these events can facilitate a useful study. The first step is to recognize that real property affected by a detrimental condition has a life cycle with three potential stages. Exhibit 1.1 outlines a matrix of these three stages of analysis and related issues that should be considered for every detrimental condition: the assessment stage (before repair), the repair stage (during repair), and the ongoing stage (after repair), along with cost, use, and risk issues that could potentially impact value during each stage. Legal, physical, and financial perspectives should be considered in each stage identified in the nine quadrants, just as they are considered in the highest and best use portion of a typical appraisal.

Not every stage is necessarily relevant to every detrimental condition. It would be extraordinarily rare for all nine quadrants to be utilized in any single valuation assignment. For example, if an airport is developed near a residential neighborhood, there may only be an ongoing stage and no assessment or repair stage. The value is driven not only by the inclusion or exclusion of these stages but also by three fundamental issues that may occur within each relevant stage:

- Costs and responsibility for payment of those costs
- Use and any restrictions on use

Exhibit 1.1 The Detrimental Condition Matrix

		Detrimental Condition Stages		
		Assessment	Repair	Ongoing
Detrimental Condition Issues	Cost	Cost to assess and responsibility Engineering Phase I, II, III studies	Repair costs and responsibility Repairs Remediation Contingencies	Ongoing costs and responsibility Operations and maintenance (O&M) monitoring
	Use	All loss of utility while assessed Disruptions Safety concerns Use restrictions	All loss of utility while repaired Income loss Expense increase Use restrictions	Ongoing use disruptions Alterations to highest and best use
	Risk	Uncertainty factor Discount, if any, where extent of damage is unknown	Project incentive Financial incentive, if any, to complete repairs	Market resistance Residual resistance, if any, due to situation

Source: Randall Bell, *Property Owners Manual* (Laguna Beach, CA: Owners Manual Press, 2004).

The Detrimental Condition Model

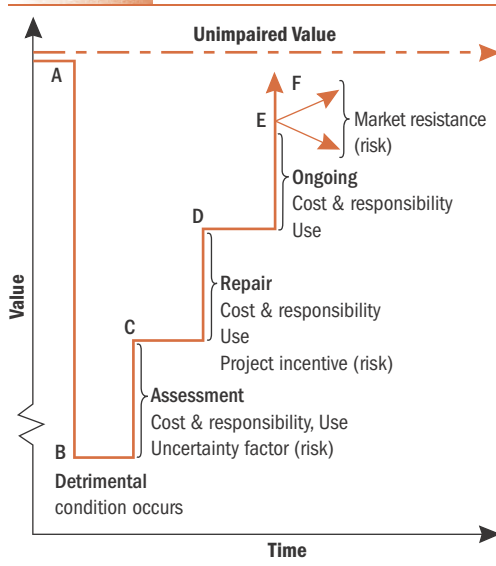
Each detrimental condition is analyzed on a case-by-case basis because each may have a variety of impacts on value. The detrimental condition model, shown in Exhibit 1.3, illustrates the fundamental issues graphically, and a wide variety of additional illustrations may be derived from it. While the detrimental condition (DC) model includes all possible stages, keep in mind that it is theoretical and many detrimental conditions do not include all of the stages that are depicted. In other words, the DC model reflects one possible value pattern, but any number of subset graphs could be applicable depending on the empirical data.

Unimpaired value is reflected as Point A in the DC model. Upon the occurrence or discovery of the detrimental condition, the value may fall to Point B if the facts and market data support such a decline. Some detrimental conditions require an assessment, such as a soil, environmental, or engineering study. The value during this period is often the lowest, or the property may even be unmarketable because a potential buyer would likely require a significant discount as an enticement to purchase a property for which the extent of damage is uncharacterized. However, in a retrospective appraisal assignment in which all assessment, repair, and ongoing issues are studied, a determination of the value at Point B can be made.

While there are a variety of patterns that could describe the assessment stage, the model reflects a simple increase to Point C after characterization is completed. If repairs are required, the value will generally increase upon their completion as reflected at Point D. Point E reflects the value of the property after considering the cost, responsibility for costs, and use issues in the ongoing stage.

Like any value issue, the risk that is associated with the ongoing stage could have a variety of impacts. To illustrate this concept, market resistance (risk) is reflected with multiple arrows at Point F. While there are a variety of definitions of *stigma*, this is synonymous with many of these risk definitions. Of course, any issue within any stage could have a similar negative, positive, or neutral impact on value, which can only be determined on a case-specific basis.

Exhibit 1.3 The Detrimental Condition Model



Source: Bell, *Property Owners Manual*.

The Bell Chart

The detrimental condition model is a framework showing the relationship of time and value with a variety of graphical patterns, depending on the relevance and impact of each value

issue during each stage. Out of the hundreds of detrimental conditions, certain common attributes arise that suggest distinct groupings. The Bell Chart organizes all detrimental conditions into 10 standard categories, as shown in Exhibit 1.4.

Exhibit 1.4 The Bell Chart: 10 Categories of Detrimental Conditions

DC Class	Description
I. General Conditions	Baseline description and general market issues, i.e., real estate, franchise, business, FF&E, goodwill, personal property, products, services, etc.
II. Transactional Conditions	Unique sales or transfer issues, i.e., motivation, option, assemblage, distress, financing, bankruptcy, foreclosure, etc.
III. Distress and Sociological Conditions	Human loss and tragedy issues, i.e., crime, war, terrorism, accident, car crash, air disaster, train derailment, shipwreck, death, disability, illness, injury, etc.
IV. Legal Conditions	Legal issues, i.e., eminent domain, contract, tort, insurance claim, title, lot line, CC&R, lien, bond, lease, historic, moratorium, zoning, easement, etc.
V. External Conditions	Neighborhood issues, i.e., nuisance, proximity, noise, odor, hazard, power lines, airport, privacy, view, etc.
VI. Building and Manufacturing Conditions	Construction, equipment and mechanical issues, i.e., defects, engineering, repairs required, design, code, architecture, infestation, regulations, permits, etc.
VII. Site and Infrastructure Conditions	Soils, geotechnical and right-of-way issues, i.e., drainage, grading, fill, cracking, subsidence, slides, roads, corrosive soils, compaction, groundwater, utilities, etc.
VIII. Environmental and Biomedical Conditions	Contamination, health and toxicity issues, i.e., spills, haz-mat, asbestos (1979), lead paint (1978), mold, radioactive, metals, solvents, biological, hydrocarbons, plague, epidemic, etc.
IX. Conservation Conditions	Cultural and natural resource issues, i.e., habitat, endangered species, natural and cultural resources, archeological, shoreland, wetland, overpopulation, etc.
X. Natural and Climate Conditions	Natural disaster and weather issues, i.e., flood, hurricane, typhoon, wildfire, seismic, volcano, tornado, global warming, tsunamis, famine, drought, storms, etc.

Damage Valuation

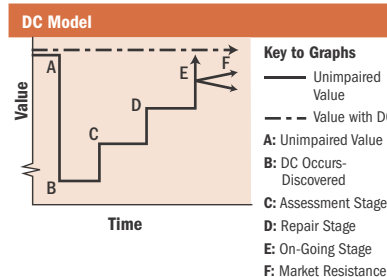
Detrimental conditions (DCs) are issues that *potentially* have a financial impact. DCs may fall along a continuum ranging from no economic impact to a complete loss of value, or even a liability. If a question of value arises, a detrimental condition (DC) analysis is required. The starting point for such an analysis is the DC matrix, which illustrates the array of potentially relevant issues. All nine elements of the DC matrix should be considered. This can yield a variety of valuation patterns based on the inclusion, exclusion, and timing of each element as reflected in the DC model. Damages are benchmarked against the *baseline value*. In determining the impact on value, it is critical that a distinction be made between the DC and unrelated issues. For example, market conditions may be responsible for a change in value that is unrelated to the condition being studied.

The impact of DCs on property values is ultimately an empirical question that requires the application of one or more of the three traditional approaches to value:

1. The sales comparison approach utilizing market data with and without the DC
2. The income capitalization approach utilizing income and risk factors with and without the DC
3. The cost approach utilizing data with and without the losses associated with a DC

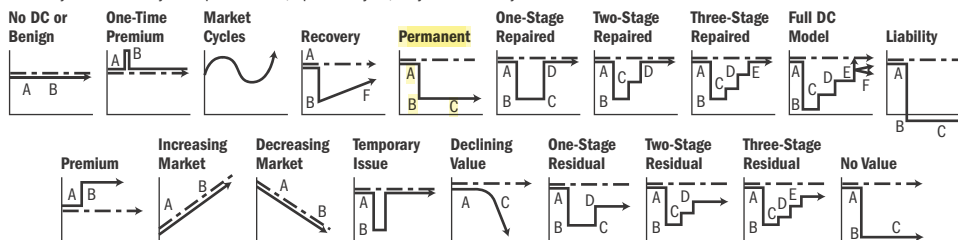
The DC matrix, coupled with the three approaches to value, provides the framework for the analysis of DCs.

Detrimental Condition Matrix			
Cost	Assessment Cost & Responsibility	Repair Costs & Responsibility	Ongoing Costs & Responsibility
Use	Use Impacts While Assessed	Use Impacts While Repaired	Impact on Highest & Best Use
Risk	Uncertainty Factor	Project Incentive	Market Resistance



Damage Economics

DCs may have a variety of impacts which, upon analysis, vary on a case-by-case basis.



© Randall Bell, PhD, MAI. All rights reserved.

EXHIBIT

WH-5

LOUDOUN CO. 2024 ASSESSMENTS

RESIDENTIAL PROPERTIES WITHIN THE ROUTE 7 IMPACT ZONE

TAX YR	TAX MAP	PARID	STATE CODE	OWNI	LEGAL1	ASSESSMENT
2024	62/20/111/1	083161593000	1-Single Family Residential Urban	KUSHNER, DAVID M & EMILLIE B TEES	BELMONT LAND BAY D LOT 1	1,346,770
2024	62/20/111/2	083162185000	1-Single Family Residential Urban	MAHAL, RINKU & HARPREET SINGH	BELMONT LAND BAY D LOT 2	1,219,250
2024	62/20/111/3	083162877000	1-Single Family Residential Urban	LEE, JAE HONG & KIM, YOUNG SUN	BELMONT LAND BAY D LOT 3	1,194,590
2024	62/20/111/4	083163470000	1-Single Family Residential Urban	SANTISI, JUAN TR & JUAN SANTISI REVOCABLE TRUST & SANTI	BELMONT LAND BAY D LOT 4	1,310,020
2024	62/20/111/5	083164063000	1-Single Family Residential Urban	FINCK, GUILLERMO C & BRENDA WOLBERG	BELMONT LAND BAY D LOT 5	1,301,900
2024	62/20/111/6	083164971000	1-Single Family Residential Urban	YACURA, GARY & JULIE HUDDLESTON-	BELMONT LAND BAY D LOT 6	1,342,000
2024	62/20/111/7	083166272000	1-Single Family Residential Urban	GILKER, ROBERT J TR & SHOUBE, KAREN TR & ROBERT JOSEPH	BELMONT LAND BAY D LOT 7	1,308,630
2024	62/20/111/8	083167470000	1-Single Family Residential Urban	QUINN, BRIAN M	BELMONT LAND BAY D LOT 8	1,234,820
2024	62/20/111/9	083168465000	1-Single Family Residential Urban	LOWERY, DARREL R & BRENDA M	BELMONT LAND BAY D LOT 9	1,186,930
2024	62/20/111/10	083169158000	1-Single Family Residential Urban	XIAO, GANG	BELMONT LAND BAY D LOT 10	1,150,630
2024	62/20/111/11	083169649000	1-Single Family Residential Urban	CLASS, DAVID A & CLASS, STEPHANIE M	BELMONT LAND BAY D LOT 11	1,275,350
2024	62/20/111/12	083169939000	1-Single Family Residential Urban	KHETPAL, PRASHANT & KHETPAL, RESHMA	BELMONT LAND BAY D LOT 12	1,273,410
2024	62/20/111/13	083170229000	1-Single Family Residential Urban	LEIBOLD, DENNIS M JR & JENNIFER	BELMONT LAND BAY D LOT 13	1,287,550
2024	62/20/111/14	083170218000	1-Single Family Residential Urban	BRIGHT, JOHN H & JEAN W	BELMONT LAND BAY D LOT 14	1,234,160
2024	62/20/111/15	083170108000	1-Single Family Residential Urban	POCHICK, WILLIAM SCOTT & REIHART-POCHICK, MICHELLE T	BELMONT LAND BAY D LOT 15	1,218,160
2024	62/20/111/16	084470297000	1-Single Family Residential Urban	FIELDS, JEREMY F & FIELDS, JEANETTE M	BELMONT LAND BAY D LOT 16	1,146,580
2024	62/20/111/17	084469989000	1-Single Family Residential Urban	KALIDINDI, RAGHU RAMA S & BHAVANA S	BELMONT LAND BAY D LOT 17	1,227,870
2024	62/20/111/18	084469880000	1-Single Family Residential Urban	RUSSELL, MICHELLE L & RUSSELL, BENJAMIN T	BELMONT LAND BAY D LOT 18	1,309,370
2024	62/20/111/19	084469769000	1-Single Family Residential Urban	FALINO, MICHAEL & FALINO, ROSA	BELMONT LAND BAY D LOT 19	1,279,310
2024	62/20/111/20	084469356000	1-Single Family Residential Urban	ZIFF, STEVEN G & KAREN C	BELMONT LAND BAY D LOT 20	1,274,780
2024	62/20/111/21	084467952000	1-Single Family Residential Urban	TRYON, MICHAEL JOHN TR & MICHAEL J TRYON LIVING TRUST	BELMONT LAND BAY D LOT 21	1,274,180
2024	62/20/111/22	084468342000	1-Single Family Residential Urban	ROBERSON, MATTHEW B TR & ROBERSON, LOYDA M TR & RO	BELMONT LAND BAY D LOT 22	1,291,790
2024	62/20/111/23	084469234000	1-Single Family Residential Urban	RUBINO, JOHN R & LYNN M	BELMONT LAND BAY D LOT 23	1,313,740
2024	62/20/111/24	084469425000	1-Single Family Residential Urban	SOBERIAY, JOHN BEAVER & REGINA MARIE	BELMONT LAND BAY D LOT 24	1,231,280
2024	62/20/111/27	084467421000	1-Single Family Residential Urban	KRUELLE, PAUL L & MARILYN J	BELMONT LAND BAY D LOT 27	1,182,060
2024	62/20/111/28	084466729000	1-Single Family Residential Urban	DEENA, JAYARAM & SIREESHA	BELMONT LAND BAY D LOT 28	1,309,940
2024	62/20/111/29	084466238000	1-Single Family Residential Urban	ANTONIK, STEPHEN J & MELISSA J	BELMONT LAND BAY D LOT 29	1,256,810
2024	62/20/111/30	084465847000	1-Single Family Residential Urban	PEPPARD, JONATHAN & PEPPARD, LORA	BELMONT LAND BAY D LOT 30	1,307,650
2024	62/20/111/31	084465455000	1-Single Family Residential Urban	CRANE, NICHOLAS G & HALI V	BELMONT LAND BAY D LOT 31	1,251,240
2024	62/20/111/32	084465064000	1-Single Family Residential Urban	LEON, TIMOTHY L & SUZANNE B	BELMONT LAND BAY D LOT 32	1,214,580
2024	62/20/111/33	084464672000	1-Single Family Residential Urban	MAZAIWANA, MELODY M & TONGAI R	BELMONT LAND BAY D LOT 33	1,283,680
2024	62/20/111/34	084464282000	1-Single Family Residential Urban	CRUTCHFIELD, THOMAS M	BELMONT LAND BAY D LOT 34	1,296,070
2024	62/20/111/35	084464092000	1-Single Family Residential Urban	BIENACKER, GLEN S & BRIDGETTE L	BELMONT LAND BAY D LOT 35	1,313,280
2024	62/20/111/36	083164104000	1-Single Family Residential Urban	BHATT, SMRITI & PRAKASH C	BELMONT LAND BAY D LOT 36	1,269,720
2024	62/20/111/37	083164512000	1-Single Family Residential Urban	MCGEE, PATRICK J & MCGEE, TIFFANY D	BELMONT LAND BAY D LOT 37	1,377,050
2024	62/20/111/38	083164521000	1-Single Family Residential Urban	MAHAJAN, AJAY & INDU	BELMONT LAND BAY D LOT 38	1,267,080
2024	62/20/111/39	083164134000	1-Single Family Residential Urban	ELLSWORTH, ROBERT A & TRINH L	BELMONT LAND BAY D LOT 39	1,225,670
2024	62/20/111/40	083163541000	1-Single Family Residential Urban	WYNN, STEVEN D & JENNIFER	BELMONT LAND BAY D LOT 40	1,274,510
2024	62/20/111/41	083162948000	1-Single Family Residential Urban	CRAPO, JOHN A & NANCY M	BELMONT LAND BAY D LOT 41	1,284,480
2024	62/20/111/42	083162355000	1-Single Family Residential Urban	KERRIGAN, JESSICA & KERRIGAN, PATRICK	BELMONT LAND BAY D LOT 42	1,312,350
2024	62/20/111/43	083161762000	1-Single Family Residential Urban	MCNABB, JAMES F & JILL C	BELMONT LAND BAY D LOT 43	1,306,960
2024	62/20/111/44	083161069000	1-Single Family Residential Urban	OLIVER, ARTURO & ALEJANDRA	BELMONT LAND BAY D LOT 44	1,191,220
2024	62/20/111/45	083160477000	1-Single Family Residential Urban	PAYNE, BARBARA T TR & PAYNE, DANIEL E TR & PAYNE FAMI	BELMONT LAND BAY D LOT 45	1,338,110
2024	62/20/111/46	083159884000	1-Single Family Residential Urban	WOOTEN, MICHAEL S & STACI L	BELMONT LAND BAY D LOT 46	1,294,990
2024	62/20/111/47	083164849000	1-Single Family Residential Urban	ABEDIAN, GHAMAR TR & MOTAMEDI, MOHAMMAD M TR & MO	BELMONT LAND BAY D LOT 47	1,189,940
2024	62/20/111/48	083165939000	1-Single Family Residential Urban	MUMMIDI, VISHWESHVAR RAO & MUMMIDI, MADHURI	BELMONT LAND BAY D LOT 48	1,259,780
2024	62/20/111/49	083166331000	1-Single Family Residential Urban	SHARKEY, DAVID J & LISA G	BELMONT LAND BAY D LOT 49	1,334,750
2024	62/20/111/50	083166520000	1-Single Family Residential Urban	BUCKLEY, SUSAN	BELMONT LAND BAY D LOT 50	1,238,730
2024	62/20/111/51	083166410000	1-Single Family Residential Urban	LYDDANE, GLEN E & CLAUDIA	BELMONT LAND BAY D LOT 51	1,136,640
2024	62/20/111/52	084466199000	1-Single Family Residential Urban	MCNAMEE, TIMOTHY J & TIPTON G	BELMONT LAND BAY D LOT 52	1,168,950
2024	62/20/111/53	084466291000	1-Single Family Residential Urban	FOLEY, THOMAS & SCOURBY, TIFFANY BACON	BELMONT LAND BAY D LOT 53	1,394,360
2024	62/20/111/54	084466378000	1-Single Family Residential Urban	SOHI, KULWANT & DALJEET	BELMONT LAND BAY D LOT 54	1,370,040
2024	62/20/111/55	084466666000	1-Single Family Residential Urban	SHAHEEN, TIMOTHY DAVID & JULIE	BELMONT LAND BAY D LOT 55	1,246,510
2024	62/20/111/56	084467968000	1-Single Family Residential Urban	SHARMA, SANJEEV & SHARMA, RITIKA	BELMONT LAND BAY D LOT 56	1,200,080
2024	62/20/111/57	084467979000	1-Single Family Residential Urban	HAMIDZADEH, SHAMIM	BELMONT LAND BAY D LOT 57	1,250,760
2024	62/20/111/58	084467989000	1-Single Family Residential Urban	SHAH, PANKAJ V & CHRISTINE M	BELMONT LAND BAY D LOT 58	1,253,820
2024	62/20/111/59	084468098000	1-Single Family Residential Urban	CALIHAN, MARK E & SHARI A	BELMONT LAND BAY D LOT 59	1,218,200
2024	62/20/111/60	083168108000	1-Single Family Residential Urban	DEVVAULT, CHRISTOPHER M & EMILY S	BELMONT LAND BAY D LOT 60	1,311,990
2024	62/20/111/61	083168217000	1-Single Family Residential Urban	YEE, ROGER L & GRACE A C	BELMONT LAND BAY D LOT 61	1,151,760
2024	62/20/111/62	083168227000	1-Single Family Residential Urban	SCHIERLING, ERIC H & ELIZABETH A	BELMONT LAND BAY D LOT 62	1,245,180
2024	62/20/111/63	083168133000	1-Single Family Residential Urban	MILLS, JOSEPH ANSLIE & MARIA G	BELMONT LAND BAY D LOT 63	1,242,160
2024	62/20/111/64	083167844000	1-Single Family Residential Urban	LYNN, STEPHEN	BELMONT LAND BAY D LOT 64	1,268,590
2024	62/20/111/65	083167151000	1-Single Family Residential Urban	DOLAN, TIMOTHY J & STEPHANIE L	BELMONT LAND BAY D LOT 65	1,258,400
2024	62/20/111/66	083165953000	1-Single Family Residential Urban	KRITHIVASAN, KRISHNAMURTHY TR & MITRA, SREEPARNA TR	BELMONT LAND BAY D LOT 66	1,214,710
2024	62/23/111/67	114109262000	1-Single Family Residential Urban	RUSSELL, GROVER & JANET	BELMONT LAND BAY A LOT 67	1,871,790
2024	62/23/111/68	114109877000	1-Single Family Residential Urban	DRAPER, DAVID W JR & KATHLEEN JENNELLE	BELMONT LAND BAY A LOT 68	1,849,750

LOUDOUN CO. 2024 ASSESSMENTS

RESIDENTIAL PROPERTIES WITHIN THE ROUTE 7 IMPACT ZONE

TAX YR	TAX MAP	PARID	STATE CODE	OWNI	LEGAL1	ASSESSMENT
2024	62/23///69/	083150389000	1-Single Family Residential Urban	DOPPALAPUDI, VIVEK A & SUMA	BELMONT LAND BAY A LOT 69	1,803,620
2024	62/23///70/	083250902000	1-Single Family Residential Urban	REYNOLDS, JAMES ANDREW & MARISSA K	BELMONT LAND BAY A LOT 70	1,681,370
2024	62/23///71/	083251515000	1-Single Family Residential Urban	NAYYAR, PRANAB & ASHNA	BELMONT LAND BAY A LOT 71	2,033,610
2024	62/23///72/	083252028000	1-Single Family Residential Urban	HUFNAGEL, FRED & PAM	BELMONT LAND BAY A LOT 72	1,955,240
2024	62/23///73/	083252740000	1-Single Family Residential Urban	STAFFORD, JAMES A & DEBORAH L	BELMONT LAND BAY A LOT 73	1,747,230
2024	62/23///74/	083253452000	1-Single Family Residential Urban	DRACH, HEATHER B & SCOTT G DRACH	BELMONT LAND BAY A LOT 74	1,900,370
2024	62/23///75/	083254463000	1-Single Family Residential Urban	SHEIKH, SAIRA M & WAQAS ILYAS	BELMONT LAND BAY A LOT 75	1,759,790
2024	62/23///76/	083254977000	1-Single Family Residential Urban	SURI, VISHAL & ANUBHA A	BELMONT LAND BAY A LOT 76	1,757,310
2024	62/23///77/	083153187000	1-Single Family Residential Urban	LOCKE, ARTHUR S III TR & ARTHUR SINTON LOCKE III TRUST &	BELMONT LAND BAY A LOT 77	1,616,730
2024	62/23///78/	083253203000	1-Single Family Residential Urban	TURNER, TIMOTHY JOHN & JENNIFER LYN TEES	BELMONT LAND BAY A LOT 78	1,540,680
2024	62/23///79/	083253715000	1-Single Family Residential Urban	CARTER, KENNETH L & CARTER, MICHELLE B	BELMONT LAND BAY A LOT 79	1,599,520
2024	62/23///80/	083254429000	1-Single Family Residential Urban	GREEN, DARRYL ALEXANDER & GREENE, NICOLE DENMAN	BELMONT LAND BAY A LOT 80	1,679,230
2024	62/23///81/	083255039000	1-Single Family Residential Urban	BOUR, JUSTIN JAMES & BOUR, HAYLEY JOY MILON	BELMONT LAND BAY A LOT 81	1,545,070
2024	62/23///82/	083255419000	1-Single Family Residential Urban	DEMARTIN, DAVID TR & DEMARTIN, PAMELA A TR & DEMARTIN	BELMONT LAND BAY A LOT 82	1,521,730
2024	62/23///83/	083254901000	1-Single Family Residential Urban	GONZALEZ, VICENTE G JR & MELISSA	BELMONT LAND BAY A LOT 83	1,418,690
2024	62/23///84/	083257095000	1-Single Family Residential Urban	KERRIGAN, PATRICK R & KERRIGAN, JESSICA M	BELMONT LAND BAY A LOT 84	2,068,000
2024	62/23///85/	083257181000	1-Single Family Residential Urban	DUNNE, AMY & DUNNE, PATRICK	BELMONT LAND BAY A LOT 85	1,974,300
2024	62/23///86/	083257267000	1-Single Family Residential Urban	SAIDI, ALEX & SAEIDI, SHAWN H	BELMONT LAND BAY A LOT 86	1,886,120
2024	62/23///87/	083257053000	1-Single Family Residential Urban	BHAGOWALLA, SANJEEV & DAISY	BELMONT LAND BAY A LOT 87	1,841,430
2024	62/23///88/	083257339000	1-Single Family Residential Urban	THOMAS, JAMES E & DOROTHY E	BELMONT LAND BAY A LOT 88	1,722,280
2024	62/23///89/	083257425000	1-Single Family Residential Urban	ZANDI, ALI R & ALESSANDRA	BELMONT LAND BAY A LOT 89	1,738,790
2024	62/23///90/	083257409000	1-Single Family Residential Urban	BADEEB, SAIED M & SAMKARI, SHEHAN YUSEF HASSAN & BA	BELMONT LAND BAY A LOT 90	1,677,050
2024	62/23///91/	083157195000	1-Single Family Residential Urban	FITZGERALD, CHRISTOPHER & LISA VOLGENAU	BELMONT LAND BAY A LOT 91	1,600,040
2024	62/23///92/	083156084000	1-Single Family Residential Urban	WAY, LAURA ANN MITCHELL TR & WAY, JASON TR & WAY LIV	BELMONT LAND BAY A LOT 92	1,667,240
2024	62/23///93/	083155074000	1-Single Family Residential Urban	HELSON, DAVID L & BECKETTE B	BELMONT LAND BAY A LOT 93	1,589,970
2024	62/23///94/	083153765000	1-Single Family Residential Urban	WEBER, DEBRA & TOD TEES	BELMONT LAND BAY A LOT 94	1,781,990
2024	62/23///95/	083151864000	1-Single Family Residential Urban	PALUMBO, JAMES C TR & PALUMBO, JANICE M TR & PALUMBO	BELMONT LAND BAY A LOT 95	1,636,590
2024	62/25///238/	084459658000	1-Single Family Residential Urban	WILLIAMS, CHRISTOPHER J & VAIANA	BELMONT LAND BAY C LOT 238	1,063,300
2024	62/25///240/	084461550000	1-Single Family Residential Urban	MPATI, DAWN	BELMONT LAND BAY C LOT 240	1,111,380
2024	62/25///241/	084461267000	1-Single Family Residential Urban	CAMAK, JOSEPH B III & CAMAK, SARA	BELMONT LAND BAY C LOT 241	1,058,770
2024	62/25///242/	084460369000	1-Single Family Residential Urban	EBRAHIMVANDI, ALIREZA & DARABI, NEGAR	BELMONT LAND BAY C LOT 242	1,107,180
2024	62/25///243/	084460780000	1-Single Family Residential Urban	RIVERS, JOHN S & JOYCELYN A	BELMONT LAND BAY C LOT 243	1,116,750
2024	62/25///244/	084460587000	1-Single Family Residential Urban	UPTON, STEPHEN G & KAREN L	BELMONT LAND BAY C LOT 244	1,105,470
2024	62/25///245/	084460395000	1-Single Family Residential Urban	CHAMBERS, RICHARD S & CHAMBERS, CYNTHIA L	BELMONT LAND BAY C LOT 245	1,148,710
2024	62/25///246/	083160103000	1-Single Family Residential Urban	BATHICHE, NABIL S & BATHICHE, NAHLA A	BELMONT LAND BAY C LOT 246	1,118,860
2024	62/25///247/	083159810000	1-Single Family Residential Urban	BRADY, DAVID JAMES TR & BRADY, SUSAN ELIZABETH R TR &	BELMONT LAND BAY C LOT 247	1,122,650
2024	62/25///248/	083159517000	1-Single Family Residential Urban	DOUCETTE, DAVID & KONYA	BELMONT LAND BAY C LOT 248A	1,069,550
2024	62/25///249/	083159224000	1-Single Family Residential Urban	GRANATO, LAURA TR & LAURA GRANATO REVOCABLE TRUST	BELMONT LAND BAY C LOT 249A	1,177,620
2024	62/25///250/	083158931000	1-Single Family Residential Urban	CORNWELL, KYLE S ET AL	BELMONT LAND BAY C LOT 250A	1,027,740
2024	62/25///251/	083158638000	1-Single Family Residential Urban	PAN, YE & PAN, JIAHUI	BELMONT LAND BAY C LOT 251A	1,046,810
2024	62/25///252/	083158445000	1-Single Family Residential Urban	GUMJARLAMUDI, HERALD SAM & SATHULURI, ANNE	BELMONT LAND BAY C LOT 252A	1,112,770
2024	62/25///253/	083158052000	1-Single Family Residential Urban	KAMANYA, LEMEOLA K & LEM-KAMANYA, PRECIOUS P	BELMONT LAND BAY C LOT 253A	1,124,810
2024	62/25///254/	083157957000	1-Single Family Residential Urban	BAUMGART, ZACHARY ROBERT TR & BAUMGART, ELIZABETH	BELMONT LAND BAY C LOT 254	1,138,850
2024	62/25///255/	083157267000	1-Single Family Residential Urban	GOLDSCHMIDT, GUILHERME & GOLDSCHMIDT, MAYARA MB	BELMONT LAND BAY C LOT 255	1,232,760
2024	62/25///256/	083156559000	1-Single Family Residential Urban	NEALE, ROBERT PRESTON JR TR & TURTURRO, DANA MARIE T	BELMONT LAND BAY C LOT 256	1,088,000
2024	62/25///257/	083155954000	1-Single Family Residential Urban	CHEN, DAVID & PAULINA	BELMONT LAND BAY C LOT 257	1,047,620
2024	62/25///258/	083155250000	1-Single Family Residential Urban	DIZE, STEPHEN C & KIMBERLY L	BELMONT LAND BAY C LOT 258	1,096,960
2024	62/25///259/	083154646000	1-Single Family Residential Urban	BRUNER-HARRIS, KENECIA & C HARRIS	BELMONT LAND BAY C LOT 259	1,012,090
2024	62/25///260/	083153842000	1-Single Family Residential Urban	FARNSWORTH, KRISTEN KELLY	BELMONT LAND BAY C LOT 260	1,059,160
2024	62/25///261/	083154128000	1-Single Family Residential Urban	ALCORN, CHARLES W & DONNA D	BELMONT LAND BAY C LOT 261	1,070,090
2024	62/25///262/	083155331000	1-Single Family Residential Urban	GAULDFELDT, DAVID M & MELISSA C TEES	BELMONT LAND BAY C LOT 262	1,107,280
2024	62/25///263/	083156135000	1-Single Family Residential Urban	FOSTER, TRACY GREEN	BELMONT LAND BAY C LOT 263	966,320
2024	62/25///264/	083156938000	1-Single Family Residential Urban	BADRELDIN, HUSSEIN & ELRAYES, NOHA	BELMONT LAND BAY C LOT 264	1,090,160
2024	62/25///265/	083157428000	1-Single Family Residential Urban	PYCHA, MICHAEL G & ANGELA N	BELMONT LAND BAY C LOT 265	1,034,420
2024	62/25///266/	083156624000	1-Single Family Residential Urban	FOX, JAMES F & SUSAN A	BELMONT LAND BAY C LOT 266	1,057,060
2024	62/25///267/	083155921000	1-Single Family Residential Urban	RYAN, BRENT & ELIZABETH A	BELMONT LAND BAY C LOT 267	1,127,500
2024	62/25///268/	083155218000	1-Single Family Residential Urban	MOURITZEN, NOEL H & JANE	BELMONT LAND BAY C LOT 268	1,129,730
2024	62/25///269/	083154216000	1-Single Family Residential Urban	HESS, MICHAEL J & PETER, CHELSEA M	BELMONT LAND BAY C LOT 269	1,114,100
2024	62/25///270/	083154801000	1-Single Family Residential Urban	RATCLIFFE, JULIE MARIE & RATCLIFFE, JULIE M	BELMONT LAND BAY C LOT 270	1,110,760
2024	62/25///271/	084455193000	1-Single Family Residential Urban	WISDOM, RONAN & SUSAN	BELMONT LAND BAY C LOT 271	1,062,120
2024	62/25///272/	084455484000	1-Single Family Residential Urban	SULLIVAN, COLIN M & JILL A	BELMONT LAND BAY C LOT 272	994,450
2024	62/25///273/	084455876000	1-Single Family Residential Urban	SHORT, CHRISTOPHER M & SHORT, KRISTEN	BELMONT LAND BAY C LOT 273	1,117,450
2024	62/25///275/	084457578000	1-Single Family Residential Urban	LIBUIT, NILO L & ARLENE G	BELMONT LAND BAY C LOT 275	1,085,440
2024	62/25///276/	084457287000	1-Single Family Residential Urban	MARZA, JENNIFER ELAINE & ALEXANDER RAYMOD	BELMONT LAND BAY C LOT 276	1,120,420
2024	62/25///277/	084456898000	1-Single Family Residential Urban	RIVERA, MICHAEL O	BELMONT LAND BAY C LOT 277	1,040,740
2024	62/25///278/	083156607000	1-Single Family Residential Urban	SELVAM, NANDINI & JAYARAMAN, THIRUMAL	BELMONT LAND BAY C LOT 278	1,141,150

LOUDOUN CO. 2024 ASSESSMENTS

RESIDENTIAL PROPERTIES WITHIN THE ROUTE 7 IMPACT ZONE

TAX YR	TAX MAP	PARID	STATE CODE	OWNI	LEGAL1	ASSESSMENT
2024	62/25//279/	083157812000	1-Single Family Residential Urban	KAPUSTA, DAVID M TR & KAPUSTA, RUTH A TR & DAVID M &	BELMONT LAND BAY C LOT 279	1,051,430
2024	62/25//280/	083158104000	1-Single Family Residential Urban	WHITE HALL PROPERTIES OF VA LLC	BELMONT LAND BAY C LOT 280	1,097,790
2024	62/25//281/	084458497000	1-Single Family Residential Urban	DARNELL, SCOTT A & KRISTA M	BELMONT LAND BAY C LOT 281	1,084,580
2024	62/25//282/	084458690000	1-Single Family Residential Urban	ALTHOUSE, MARK LOUIS GEORGE TR & ALTHOUSE, LINDA ANN	BELMONT LAND BAY C LOT 282	1,024,920
2024	62/25//283/	084458882000	1-Single Family Residential Urban	WALLACE, ROBERT K & SARAH CASEY	BELMONT LAND BAY C LOT 283	1,002,930
2024	62/25//284/	084458973000	1-Single Family Residential Urban	SEXTON, BRYON A & MALISSA W	BELMONT LAND BAY C LOT 284	1,043,880
2024	62/25//285/	084458169000	1-Single Family Residential Urban	PANCIA, BRIAN & BEVERLEY	BELMONT LAND BAY C LOT 285	1,074,260
2024	62/26//96/	083152710000	1-Single Family Residential Urban	DEOCAMPO, RYAN E & AMANDA	BELMONT LAND BAY B L.96	673,050
2024	62/26//97/	083152410000	1-Single Family Residential Urban	CIURLIZZA, GONZALO & CIURLIZZA, SAMANTHA	BELMONT LAND BAY B L.97	696,660
2024	62/26//98/	083152009000	1-Single Family Residential Urban	CALLAGHAN, DANIEL JAMES & CALLAGHAN, TARA	BELMONT LAND BAY B L.98	691,600
2024	62/26//99/	083151008000	1-Single Family Residential Urban	KELLOM, KIRA A & CONNAUGHTON, LOGAN	BELMONT LAND BAY B L.99	679,190
2024	62/26//100/	083151111000	1-Single Family Residential Urban	BERGEN, EVAN & QI, NAN	BELMONT LAND BAY B L.100	684,450
2024	62/26//101/	083151114000	1-Single Family Residential Urban	DANNER, CHERYL PATRICE TR & CHERYL PATRICE DANNER R	BELMONT LAND BAY B L.101	661,380
2024	62/26//102/	083151216000	1-Single Family Residential Urban	YAN, YUCHEN & YING SUN	BELMONT LAND BAY B L.102	676,900
2024	62/26//103/	083151320000	1-Single Family Residential Urban	GREER, SUSAN N	BELMONT LAND BAY B L.103	672,900
2024	62/26//104/	083151426000	1-Single Family Residential Urban	AUFSEESER, MARITERE RUISANCHEZ TR & AUFSEESER LIVING	BELMONT LAND BAY B L.104	690,760
2024	62/26//105/	083151530000	1-Single Family Residential Urban	HERVEY, HANNIBAL & HERVEY, MEGAN & HERVEY, CYNTHIA	BELMONT LAND BAY B L.105	721,140
2024	62/26//106/	083151532000	1-Single Family Residential Urban	LEVITON, ADINA	BELMONT LAND BAY B L.106	682,060
2024	62/26//107/	083151635000	1-Single Family Residential Urban	LANCASTER, JOHN TALMADGE & LANCASTER, KIRSTEN KEZAR	BELMONT LAND BAY B L.107	708,390
2024	62/26//108/	083151738000	1-Single Family Residential Urban	KINCAID, LESTER G	BELMONT LAND BAY B L.108	687,960
2024	62/26//109/	083150139000	1-Single Family Residential Urban	ANSARI, ZIA & SAIMA ZIA	BELMONT LAND BAY B L.109	677,940
2024	62/26//110/	083150136000	1-Single Family Residential Urban	MASLOWSKI, GREG & TAMARA	BELMONT LAND BAY B L.110	686,200
2024	62/26//111/	083150233000	1-Single Family Residential Urban	SEMP, DEREK & KAREN	BELMONT LAND BAY B L.111	700,080
2024	62/26//112/	114109930000	1-Single Family Residential Urban	CANNINO, BENJAMIN D JR TR & BENJAMIN D CANNINO JR REVOC	BELMONT LAND BAY B L.112	697,130
2024	62/26//113/	114109825000	1-Single Family Residential Urban	MAHMOOD, OMAR A & BAN O HAMEED	BELMONT LAND BAY B L.113	723,100
2024	62/26//114/	114109721000	1-Single Family Residential Urban	BREDESEN, MARK JON & SHERRI LY	BELMONT LAND BAY B L.114	696,010
2024	62/26//115/	114109719000	1-Single Family Residential Urban	AZZAM, ROBERT & DINA	BELMONT LAND BAY B L.115	665,610
2024	62/26//116/	114109616000	1-Single Family Residential Urban	KUAN, CHU-CHUN TR & CHU-CHUN KUAN LIVING TRUST	BELMONT LAND BAY B L.116	700,080
2024	62/26//117/	114109613000	1-Single Family Residential Urban	FLYNN, WILLIAM & FLYNN, DIANA	BELMONT LAND BAY B L.117	723,540
2024	62/26//118/	114109510000	1-Single Family Residential Urban	JONNES, STEVEN & JONNES, SHUPING LAI	BELMONT LAND BAY B L.118	705,720
2024	62/26//232/	084452193000	1-Single Family Residential Urban	WHITWORTH, TRAVIS & COURTNEY	BELMONT LAND BAY B L.232	672,480
2024	62/26//233/	084452494000	1-Single Family Residential Urban	HUNTER, STEVEN & LAM, ELENA	BELMONT LAND BAY B L.233	675,690
2024	62/26//234/	084452794000	1-Single Family Residential Urban	ADALAT, ROULA & MEENA SAFA	BELMONT LAND BAY B L.234	651,520
2024	62/26//235/	084453095000	1-Single Family Residential Urban	BEHPOUR, MONICA ROSSANA	BELMONT LAND BAY B L.235	687,420
2024	62/29//463/	114104255000	1-Single Family Residential Urban	REESE, JOSHUA L & MUNZI, AIMEE M	BELMONT LAND BAY Y SEC.1 LOT 463	1,108,190
2024	62/29//464/	114103949000	1-Single Family Residential Urban	MCCLASKEY, MATTHEW B & MCCLASKEY, AIGUL	BELMONT LAND BAY Y SEC.1 LOT 464	1,010,590
2024	62/29//465/	114103743000	1-Single Family Residential Urban	CHUNG, KENNETH KYUSUP & CHUNG, IN SOOK	BELMONT LAND BAY Y SEC.1 LOT 465	1,006,160
2024	62/29//466/	114103337000	1-Single Family Residential Urban	PATTERSON, STEVEN MARK TR & PATTERSON, MELISSA DARO	BELMONT LAND BAY Y SEC.1 LOT 466	1,133,600
2024	62/30//546/	114399529000	1-Single Family Residential Urban	KELLY, PATRICK M TR & KELLY, TIFFANY A TR & PATRICK &	BELMONT LAND BAY HH LOT 546	1,558,050
2024	62/30//547/	114301023000	1-Single Family Residential Urban	PARACHA, TAYYAB & PERACHA, IFFAT	BELMONT LAND BAY HH LOT 547	1,579,530
2024	62/30//548/	114399711000	1-Single Family Residential Urban	MILLER, DANIEL HIRAM & MILLER, ELENA	BELMONT LAND BAY HH LOT 548	1,790,140
2024	62/30//549/	114299299000	1-Single Family Residential Urban	ROBISON, DAVID A & ALLISON P	BELMONT LAND BAY HH LOT 549	1,852,930
2024	62/30//550/	114298781000	1-Single Family Residential Urban	SCHLOSSBERG, BERTRAM S & SCHLOSSBERG, EXALTACION C	BELMONT LAND BAY HH LOT 550	1,858,620
2024	62/30//551/	114298670000	1-Single Family Residential Urban	KAMDAR, ASHUTOSH & REEPAL KAPADIA	BELMONT LAND BAY HH LOT 551	1,853,560
2024	62/30//552/	114298456000	1-Single Family Residential Urban	SOWERWINE, KATHRYN J ET VIR	BELMONT LAND BAY HH LOT 552	1,958,670
2024	62/30//553/	114298537000	1-Single Family Residential Urban	MAHAL, BALJEET S & REENA TRUSTEES	BELMONT LAND BAY HH LOT 553	1,759,950
2024	62/30//554/	114200212000	1-Single Family Residential Urban	AHUJA, GURJINDER S & NAVLEEN KAUR	BELMONT LAND BAY HH LOT 554	1,814,880
2024	62/30//555/	114200530000	1-Single Family Residential Urban	VAN DOORN, BARTHE A & KERRY A	BELMONT LAND BAY HH LOT 555	1,780,940
2024	62/30//556/	114200644000	1-Single Family Residential Urban	GHAUS, MOHAMMAD & TAILOR, PINALKUMARI K	BELMONT LAND BAY HH LOT 556	1,872,790
2024	62/30//557/	114200858000	1-Single Family Residential Urban	GARG, RAJAT & GARG, BRIANA RE	BELMONT LAND BAY HH LOT 557	1,775,050
2024	62/30//558/	114200972000	1-Single Family Residential Urban	BROADBENT, WILLIAM C & ALLISON	BELMONT LAND BAY HH LOT 558	1,848,160
2024	62/30//559/	114201385000	1-Single Family Residential Urban	CRAIG, FRANCES B TR & FRANCES B CRAIG LIVING TRUST	BELMONT LAND BAY HH LOT 559	1,870,050
2024	62/30//560/	114201997000	1-Single Family Residential Urban	CARTER, MICHAEL S TR & CARTER, CHRISTINE D TR & MICHA	BELMONT LAND BAY HH LOT 560	1,914,440
2024	62/30//561/	114302510000	1-Single Family Residential Urban	BOOJALA, BHUVANESWAR REDDY TR & BOOJALA, DEEPIKA R	BELMONT LAND BAY HH LOT 561	1,851,350
2024	62/30//562/	114303122000	1-Single Family Residential Urban	MOKHIBER, GEORGE TR & MOKHIBER, DEBRA TR & MOKHIBER	BELMONT LAND BAY HH LOT 562	1,811,110
2024	62/30//563/	114303835000	1-Single Family Residential Urban	PLEXICO, DEANNA & BROYHILL, JAMES	BELMONT LAND BAY HH LOT 563	2,078,920
2024	62/30//564/	114304447000	1-Single Family Residential Urban	NAJFABAGY, HIRAD & C HAWLEY	BELMONT LAND BAY HH LOT 564	1,785,840
2024	62/30//578/	114302045000	1-Single Family Residential Urban	CYPHERS, STEPHEN GEORGE TR & CYPHERS, LISA HAMSTEAD	BELMONT LAND BAY HH LOT 578	1,706,640
2024	62/30//579/	114300248000	1-Single Family Residential Urban	KIM, JOHN & JIA	BELMONT LAND BAY HH LOT 579	1,610,800
2024	62/31//501/	114104974000	1-Single Family Residential Urban	GERSTL, OTTO A & DI FRANCESCO TESSERIN, ISA L	BELMONT LAND BAY II L.501	1,067,060
2024	62/31//502/	114105381000	1-Single Family Residential Urban	SCHALOW, ALVIN JOHN III & SCHALOW, HOLLY DAVIS	BELMONT LAND BAY II L.502	1,068,430
2024	62/31//503/	114105587000	1-Single Family Residential Urban	AHYA-UD-DIN, TAIMUR & AHYA-UD-DIN, CHAMAN	BELMONT LAND BAY II L.503	1,088,220
2024	62/31//504/	114105893000	1-Single Family Residential Urban	KIM, YUN SUNG	BELMONT LAND BAY II L.504	1,054,850
2024	62/31//505/	114106198000	1-Single Family Residential Urban	DEHAVEN, DAVID W JR & CHRISTINE P	BELMONT LAND BAY II L.505	1,076,390
2024	62/31//506/	114206206000	1-Single Family Residential Urban	MCINERNEY, TIMOTHY D & KATHLEEN R/S	BELMONT LAND BAY II L.506	1,035,810
2024	62/31//507/	114206412000	1-Single Family Residential Urban	RIAZ, HAMMAD & SIDRA MANSOOR	BELMONT LAND BAY II L.507	1,010,120

LOUDOUN CO. 2024 ASSESSMENTS

RESIDENTIAL PROPERTIES WITHIN THE ROUTE 7 IMPACT ZONE

TAX YR	TAX MAP	PARID	STATE CODE	OWNI	LEGAL1	ASSESSMENT
2024	62/31//508/	114206519000	1-Single Family Residential Urban	FLYNN, JENNIFER MCGRATH	BELMONT LAND BAY II L.508	1,035,980
2024	62/31//509/	114206626000	1-Single Family Residential Urban	KAUKANTLA, NAVEEN & SAUJANYA KONGARI	BELMONT LAND BAY II L.509	957,930
2024	62/31//510/	114206832000	1-Single Family Residential Urban	PETSCH, GARETH & PETSCH, LINDSAY	BELMONT LAND BAY II L.510	1,055,570
2024	62/31//511/	114206939000	1-Single Family Residential Urban	GADRE, SANDEEP V & DIVYA M	BELMONT LAND BAY II L.511	1,070,040
2024	62/31//512/	114207145000	1-Single Family Residential Urban	REED, LEE EARL & HALL-REED, KATAFA IONIKA	BELMONT LAND BAY II L.512	1,014,660
2024	62/31//513/	114207451000	1-Single Family Residential Urban	CHRISTIAN, LYNN & CAROL F TRUSTEES	BELMONT LAND BAY II L.513	1,034,440
2024	62/31//514/	114207756000	1-Single Family Residential Urban	KIM, JAMES & KAREN	BELMONT LAND BAY II L.514	1,002,800
2024	62/31//515/	114208061000	1-Single Family Residential Urban	GHANTI, SRINIVAS	BELMONT LAND BAY II L.515	1,091,550
2024	62/31//516/	114208367000	1-Single Family Residential Urban	PAOLOZZI, THOMAS F & BETTINA F	BELMONT LAND BAY II L.516	984,740
2024	62/31//517/	114208673000	1-Single Family Residential Urban	FINKELSTEIN, JIMMIE B & FINKELSTEIN, KAY H	BELMONT LAND BAY II L.517	1,057,220
2024	62/31//518/	114208979000	1-Single Family Residential Urban	LONG, GARY C TR & GARY C LONG LIVING TRUST	BELMONT LAND BAY II L.518	1,065,850
2024	62/31//519/	114209285000	1-Single Family Residential Urban	HASSANI, MEHRDAD & SUE SOUDABEH SEPEHRI	BELMONT LAND BAY II L.519	1,058,690
2024	62/31//520/	114209591000	1-Single Family Residential Urban	CORLETT, DIANE JOAN TR & DIANE J CORLETT LIVING TRUST	BELMONT LAND BAY II L.520	1,062,920
2024	62/31//521/	114209897000	1-Single Family Residential Urban	HERN, KEVIN & JENNIFER RHODES	BELMONT LAND BAY II L.521	1,069,600
2024	62/31//522/	083350507000	1-Single Family Residential Urban	GRAVES, DAVID R & FRANCES D	BELMONT LAND BAY II L.522	1,082,150
2024	62/31//523/	114309615000	1-Single Family Residential Urban	O'HANLON, MICHAEL V & MEGAN E	BELMONT LAND BAY II L.523	1,078,430
2024	62/31//524/	114308515000	1-Single Family Residential Urban	ROSE, ROGER MARTIN & JONI W	BELMONT LAND BAY II L.524	1,033,510
2024	62/31//525/	114308007000	1-Single Family Residential Urban	WILLIAMS, MARK EDWARD & HALLIE JOSEPHINE	BELMONT LAND BAY II L.525	1,019,860
2024	62/31//526/	114207999000	1-Single Family Residential Urban	MAYS, STEVEN E & BARBARA H	BELMONT LAND BAY II L.526	954,280
2024	62/31//527/	114207594000	1-Single Family Residential Urban	IQBAL, FARHANA & JOHN RUTLEDGE	BELMONT LAND BAY II L.527	1,047,230
2024	62/31//528/	114207288000	1-Single Family Residential Urban	OAK, ASHISH & OAK, MUKTA	BELMONT LAND BAY II L.528	1,046,330
2024	62/31//529/	114206982000	1-Single Family Residential Urban	TRENT, CHRISTIAN S & JUDITH F	BELMONT LAND BAY II L.529	1,012,140
2024	62/31//530/	114206677000	1-Single Family Residential Urban	SCHULTZ, KRISTEN C & SCHULTZ, SCOTT	BELMONT LAND BAY II L.530	1,055,590
2024	62/31//531/	114206371000	1-Single Family Residential Urban	SANNA, NICOLA & CORINNE	BELMONT LAND BAY II L.531	996,920
2024	62/31//532/	114206066000	1-Single Family Residential Urban	CHERRY, JOSEPH & B CHERRY TEES	BELMONT LAND BAY II L.532	1,074,620
2024	62/31//533/	114205760000	1-Single Family Residential Urban	GELLER, DAVID & TARA	BELMONT LAND BAY II L.533	945,770
2024	62/31//534/	114205544000	1-Single Family Residential Urban	NELSON, ADAM T & ARZOUMANIAN, GRACE	BELMONT LAND BAY II L.534	1,053,190
2024	62/31//535/	114205348000	1-Single Family Residential Urban	SHIRAZI, ESMAIL	BELMONT LAND BAY II L.535	1,094,240
2024	62/31//536/	114205142000	1-Single Family Residential Urban	MARANDURE, DERRICK & MARANDURE, WYNELL	BELMONT LAND BAY II L.536	1,052,620
2024	62/31//537/	114204835000	1-Single Family Residential Urban	JOHNSON, CHERYL & JOHN	BELMONT LAND BAY II L.537	1,093,230
2024	62/31//538/	114204629000	1-Single Family Residential Urban	HASSAN, AMIN & AHMED, FATMA	BELMONT LAND BAY II L.538	1,029,620
2024	62/31//539/	114204422000	1-Single Family Residential Urban	NARAYANAN, JAGANNATHAN & KRISHNAN, ANANTHALAKSHM	BELMONT LAND BAY II L.539	1,039,610
2024	62/31//540/	114204216000	1-Single Family Residential Urban	HAMIDI, HAMID & NEDA M	BELMONT LAND BAY II L.540	1,016,490
2024	62/31//541/	114204010000	1-Single Family Residential Urban	EICHENLAUB, AARON C & KATHLEEN	BELMONT LAND BAY II L.541	1,041,400
2024	62/31//542/	114203704000	1-Single Family Residential Urban	LAUGHLIN, CHRISTOPHER D TR & CHRISTOPHER D LAUGHLIN	BELMONT LAND BAY II L.542	1,012,380
2024	62/31//543/	114103598000	1-Single Family Residential Urban	MAROUNTAS, GEORGE & ABREEN R	BELMONT LAND BAY II L.543	1,052,860
2024	62/31//544/	114103292000	1-Single Family Residential Urban	BHAGWAT, PARAG & NAGAR, NEHA	BELMONT LAND BAY II L.544	1,079,450
2024	62/31//545/	114103085000	1-Single Family Residential Urban	PRASAD, VIVEK & KUMARI, RANJITA	BELMONT LAND BAY II L.545	1,027,110
2024	62/39//676/	114396306000	1-Single Family Residential Urban	LIU, THOMAS C & TAO, JING	BELMONT LAND BAY GG LOT 676	1,175,040
2024	62/39//677/	114395508000	1-Single Family Residential Urban	FLANNERY, RAYMOND L & CYNTHIA M	BELMONT LAND BAY GG LOT 677	1,189,430
2024	62/39//678/	114394708000	1-Single Family Residential Urban	NAQVI, ALI S & SHAKILA YAQUB	BELMONT LAND BAY GG LOT 678	1,145,570
2024	62/39//679/	114393907000	1-Single Family Residential Urban	KODUMUDI, VENKATASUBRAMANIAN JAYARAMAN TR & MAIT	BELMONT LAND BAY GG LOT 679	1,171,740
2024	62/39//680/	114393106000	1-Single Family Residential Urban	HAEFF, DIMITRI A & MELINDA L	BELMONT LAND BAY GG LOT 680	1,136,790
2024	62/39//681/	114392307000	1-Single Family Residential Urban	WAFAI, MONTAHA TEE	BELMONT LAND BAY GG LOT 681	1,100,260
2024	62/39//682/	114391506000	1-Single Family Residential Urban	PRINCE, KENNETH K & KIMBERLY A	BELMONT LAND BAY GG LOT 682	1,098,280
2024	62/39//683/	114390707000	1-Single Family Residential Urban	LANZALOTTO, RYAN JOHN & LANZALOTTO, KATHERINE KRAUS	BELMONT LAND BAY GG LOT 683	1,259,010
2024	62/39//684/	114389907000	1-Single Family Residential Urban	LIU, SJING	BELMONT LAND BAY GG LOT 684	1,051,670
2024	62/39//685/	114389108000	1-Single Family Residential Urban	VEMURI, MADHURI TR & GANTA, SRINIVAS TR & GANTA/VEMU	BELMONT LAND BAY GG LOT 685	1,178,090
2024	62/39//686/	114388309000	1-Single Family Residential Urban	GREENFEST, GARY MICHAEL & FLORES, KELLEY NOEL	BELMONT LAND BAY GG LOT 686	1,144,660
2024	62/39//687/	114387212000	1-Single Family Residential Urban	HILLMAN, JONATHAN DUGAN & HILLMAN, CANDICE DANIELLE	BELMONT LAND BAY GG LOT 687	1,252,220
2024	62/39//688/	114390125000	1-Single Family Residential Urban	BAIN, EUGENE W & KATHRYN C TRUSTEES	BELMONT LAND BAY GG LOT 688	1,138,950
2024	62/39//689/	114391023000	1-Single Family Residential Urban	AL-REHAIEF, AHMED O & WAAFA HUMOOD	BELMONT LAND BAY GG LOT 689	1,106,460
2024	62/39//690/	114391333000	1-Single Family Residential Urban	ARCHANNA, JAISWAL	BELMONT LAND BAY GG LOT 690	1,096,990
2024	62/39//691/	114391941000	1-Single Family Residential Urban	KARABETIAN, NICK	BELMONT LAND BAY GG LOT 691	1,053,280
2024	62/39//692/	114392546000	1-Single Family Residential Urban	SUH, HYONG S & KWANG O	BELMONT LAND BAY GG LOT 692	1,005,760
2024	62/39//693/	114393152000	1-Single Family Residential Urban	JAALOUK, ELIAS N & SALWA	BELMONT LAND BAY GG LOT 693	1,097,490
2024	62/39//694/	114393957000	1-Single Family Residential Urban	MOGLI, PRAVEEN	BELMONT LAND BAY GG LOT 694	1,163,720
2024	62/39//695/	114394861000	1-Single Family Residential Urban	TSE, YAN & CHING	BELMONT LAND BAY GG LOT 695	1,020,530
2024	62/39//696/	114395862000	1-Single Family Residential Urban	DIBUONO, EDWARD THOMAS TR & DIBUONO, LAURA DANIELLE	BELMONT LAND BAY GG LOT 696	1,064,490
2024	62/39//697/	114397055000	1-Single Family Residential Urban	VEGA, MAURICIO & VEGA, NANCY	BELMONT LAND BAY GG LOT 697	1,142,260
2024	62/39//698/	114397143000	1-Single Family Residential Urban	SYED, MUBASHIR I & IYER, RADHIKA R	BELMONT LAND BAY GG LOT 698	1,165,720
2024	62/39//699/	114395938000	1-Single Family Residential Urban	QUADE, LINDA J TR & LINDA J QUADE TRUST	BELMONT LAND BAY GG LOT 699	1,029,220
2024	62/39//700/	114394741000	1-Single Family Residential Urban	DESCHAMPS, PAUL H & RANDI C	BELMONT LAND BAY GG LOT 700	1,123,820
2024	62/39//701/	114393836000	1-Single Family Residential Urban	WEBER, GEOFF	BELMONT LAND BAY GG LOT 701	1,097,130
2024	62/39//702/	114392824000	1-Single Family Residential Urban	GHANEM, MILAD SAHOURI TR & GHANEM, MARY TR & GHANE	BELMONT LAND BAY GG LOT 702	1,084,210
2024	62/39//703/	114393924000	1-Single Family Residential Urban	KIM, MARY C & SUZY L KIM TEES	BELMONT LAND BAY GG LOT 703	1,063,200

LOUDOUN CO. 2024 ASSESSMENTS

RESIDENTIAL PROPERTIES WITHIN THE ROUTE 7 IMPACT ZONE

TAX YR	TAX MAP	PARID	STATE CODE	OWNI	LEGAL1	ASSESSMENT
2024	62/39//704/	114394726000	1-Single Family Residential Urban	MILLER, THOMAS & MICHAEL MUTTER	BELMONT LAND BAY GG LOT 704	1,054,810
2024	62/39//705/	114395625000	1-Single Family Residential Urban	MEINCKE, BRIAN E & ERICA A	BELMONT LAND BAY GG LOT 705	1,084,150
2024	62/39//706/	114396425000	1-Single Family Residential Urban	BELYEA, DAVID A & AUDREY A	BELMONT LAND BAY GG LOT 706	1,014,680
2024	62/39//707/	114397324000	1-Single Family Residential Urban	GEHRT, DARRELL W & LAURA R	BELMONT LAND BAY GG LOT 707	1,044,500
2024	62/44//805/	114395980000	1-Single Family Residential Urban	JOST, SVEN & JOST, MICHELLE	BELMONT LAND BAY FF1 LOT 805	1,270,290
2024	62/44//806/	114395990000	1-Single Family Residential Urban	BOROWSKI, DAVID & CATHERINE	BELMONT LAND BAY FF1 LOT 806	1,235,220
2024	62/44//807/	114495801000	1-Single Family Residential Urban	SADIQ, GHAZANFER	BELMONT LAND BAY FF1 LOT 807	1,272,180
2024	62/44//808/	114495911000	1-Single Family Residential Urban	KENDRALL, JAMES LOUIS TR & KENDRALL, ANN HENNIGAN TR	BELMONT LAND BAY FF1 LOT 808	1,259,540
2024	62/44//809/	114496121000	1-Single Family Residential Urban	GRAHAM, JILLIAN	BELMONT LAND BAY FF1 LOT 809	1,211,020
2024	62/44//810/	114496331000	1-Single Family Residential Urban	SANCHEZ, EDUARDO & VIRGINIA HARMAT	BELMONT LAND BAY FF1 LOT 810	1,282,020
2024	62/44//811/	114496640000	1-Single Family Residential Urban	DUTTON, TRACY E & A SPANOYANNIS	BELMONT LAND BAY FF1 LOT 811	1,169,060
2024	62/44//812/	114496250000	1-Single Family Residential Urban	WALSH, KEVIN M & LESLEY B	BELMONT LAND BAY FF1 LOT 812	1,254,850
2024	62/44//813/	114495357000	1-Single Family Residential Urban	MCDANIEL, LUCIOUS CHARLES III & MCDANIEL, VYKIE	BELMONT LAND BAY FF1 LOT 813	1,287,210
2024	62/44//814/	114494561000	1-Single Family Residential Urban	DASAPPA, LOKESH TR & PRABHAKAR, MAMATHA TR & DASAPPA	BELMONT LAND BAY FF1 LOT 814	1,243,570
2024	62/44//815/	114493668000	1-Single Family Residential Urban	PARK, JOHN S	BELMONT LAND BAY FF1 LOT 815	1,261,420
2024	62/44//816/	114493259000	1-Single Family Residential Urban	WEIS, PETER JAMES TR & WEIS, BRENDA MARIE TR & PETER & AMADEI, MICHAEL D TR & MICHAEL D AMADEI REVOCABLE TR	BELMONT LAND BAY FF1 LOT 816	1,284,140
2024	62/44//817/	114492352000	1-Single Family Residential Urban	AMADEI, MICHAEL D TR & MICHAEL D AMADEI REVOCABLE TR	BELMONT LAND BAY FF1 LOT 817	1,255,230
2024	62/44//818/	114491746000	1-Single Family Residential Urban	PROUT, ANDREW & PROUT, JESSICA SPUNZO	BELMONT LAND BAY FF1 LOT 818	1,191,720
2024	62/44//819/	114490939000	1-Single Family Residential Urban	FITZGERALD, TODD & FITZGERALD, LISA	BELMONT LAND BAY FF1 LOT 819	1,280,110
2024	62/44//820/	114490629000	1-Single Family Residential Urban	FAILOR, MARK & SHANNON S	BELMONT LAND BAY FF1 LOT 820	1,258,710
2024	62/44//821/	114489026000	1-Single Family Residential Urban	DIGIROLAMO, GERARD & JODI COX	BELMONT LAND BAY FF1 LOT 821	1,289,620
2024	62/44//822/	114488534000	1-Single Family Residential Urban	RAMSAY, OMAR & RAMSAY, JAQUELINE	BELMONT LAND BAY FF1 LOT 822	1,428,430
2024	62/44//823/	114488945000	1-Single Family Residential Urban	BAHRAMI, JAWEID & BAHRAMI, KHATERA	BELMONT LAND BAY FF1 LOT 823	1,309,310
2024	62/44//824/	114489354000	1-Single Family Residential Urban	SCHULZ, ERIC P & SCHULZ, ALEXA	BELMONT LAND BAY FF1 LOT 824	1,449,890
2024	62/44//825/	114490160000	1-Single Family Residential Urban	KHANDO, AKHIL & KHANDO, SONIA	BELMONT LAND BAY FF1 LOT 825	1,331,310
2024	62/44//826/	114491064000	1-Single Family Residential Urban	ZWEIBON, KENNETH & ZWEIBON, KHONTHAROS	BELMONT LAND BAY FF1 LOT 826	1,317,620
2024	62/44//827/	114491869000	1-Single Family Residential Urban	CARLSON, DUDLEY R & GENEVIEVE P	BELMONT LAND BAY FF1 LOT 827	1,337,140
2024	62/44//828/	114492278000	1-Single Family Residential Urban	ALNAJJAR, ASHRAF YAHYA ALI & YOUSIF, LAMYAA HASAN	BELMONT LAND BAY FF1 LOT 828	1,308,010
2024	62/44//829/	114491585000	1-Single Family Residential Urban	WROE, GERARD A & SANDRA B R/S	BELMONT LAND BAY FF1 LOT 829	1,315,820
2024	62/44//830/	114491094000	1-Single Family Residential Urban	FOX, MONICA F & PETER D	BELMONT LAND BAY FF1 LOT 830	1,310,940
2024	62/44//831/	113190603000	1-Single Family Residential Urban	GRANT, DARRELL JAMES & JAIME MARIE RASOR	BELMONT LAND BAY FF1 LOT 831	1,377,700
2024	62/44//832/	113189813000	1-Single Family Residential Urban	JOHNSON, SHEA C & KOLODZIEJSKA, RENATA	BELMONT LAND BAY FF1 LOT 832	1,269,320
2024	62/44//833/	113190622000	1-Single Family Residential Urban	ASLANOV, CATHERINE & ASLANOV, CHAGRI	BELMONT LAND BAY FF1 LOT 833	1,213,470
2024	62/44//834/	113191527000	1-Single Family Residential Urban	THOMAS, LOGAN L & THOMAS, BRANDIE L	BELMONT LAND BAY FF1 LOT 834	1,362,440
2024	62/44//835/	113192422000	1-Single Family Residential Urban	LOY, MICHAEL S & NILUFER	BELMONT LAND BAY FF1 LOT 835	1,339,310
2024	62/44//836/	113192513000	1-Single Family Residential Urban	STEGGERDA, TODD R & PATRICIA C	BELMONT LAND BAY FF1 LOT 836	1,290,740
2024	62/44//837/	113192804000	1-Single Family Residential Urban	MACNEIL, DONALD & BARBARA SMITH	BELMONT LAND BAY FF1 LOT 837	1,393,680
2024	62/44//838/	114493295000	1-Single Family Residential Urban	DRIVER, JOHN E & DRIVER, LAILA E	BELMONT LAND BAY FF1 LOT 838	1,299,030
2024	62/44//839/	114493888000	1-Single Family Residential Urban	VIRGILIO, DANIEL J & VIRGILIO, MARIA	BELMONT LAND BAY FF1 LOT 839	1,349,360
2024	62/44//840/	114494682000	1-Single Family Residential Urban	KELLY, CHRISTOPHER & COLLEEN	BELMONT LAND BAY FF1 LOT 840	1,268,590
2024	62/44//841/	114495578000	1-Single Family Residential Urban	WOOTEN, GRAHAM JOHN ET AL	BELMONT LAND BAY FF1 LOT 841	1,281,830
2024	62/44//842/	114496472000	1-Single Family Residential Urban	PROSSER, KAREN	BELMONT LAND BAY FF1 LOT 842	1,351,850
2024	62/44//843/	114497267000	1-Single Family Residential Urban	SILVERMAN, DAVID N TR & SILVERMAN, MARCIA K TR & DAVID	BELMONT LAND BAY FF1 LOT 843	1,252,710
2024	62/44//844/	114497960000	1-Single Family Residential Urban	GRIMES, MATTHEW RUPPERT & GRIMES, BRITANY AMBER	BELMONT LAND BAY FF1 LOT 844	1,373,970
2024	62/44//845/	114498351000	1-Single Family Residential Urban	MARTIN, DANIEL L & SANDY T	BELMONT LAND BAY FF1 LOT 845	1,320,540
2024	62/44//846/	114498440000	1-Single Family Residential Urban	FIESER, ANDREAS M N S C & FIESER-ODONNELL, KIMBERLEY	BELMONT LAND BAY FF1 LOT 846	1,279,420
2024	62/44//847/	114498230000	1-Single Family Residential Urban	KOCH, JEFFREY M & KAREN P	BELMONT LAND BAY FF1 LOT 847	1,302,720
2024	62/44//848/	114498021000	1-Single Family Residential Urban	HONG, JANET S TR & JANET S HONG TRUST	BELMONT LAND BAY FF1 LOT 848	1,256,580
2024	62/44//849/	114497912000	1-Single Family Residential Urban	WROBEL, THEODORE C & TOMMIE S	BELMONT LAND BAY FF1 LOT 849	1,172,290
2024	62/44//850/	114497602000	1-Single Family Residential Urban	TRINNES, RICHARD J & SABRINA NGUYEN	BELMONT LAND BAY FF1 LOT 850	1,267,030
2024	62/44//851/	114397792000	1-Single Family Residential Urban	SOH, PETER & KAYOUNG K	BELMONT LAND BAY FF1 LOT 851	1,288,090
2024	62/44//852/	114397983000	1-Single Family Residential Urban	HOGAN, PETE L III & CYNTHIA M	BELMONT LAND BAY FF1	1,219,060
2024	62/44//853/	114397473000	1-Single Family Residential Urban	MATSON, GREGORY & MATSON, DANIELLE	BELMONT LAND BAY FF1 LOT 853	1,191,030
2024	62/45//406/	082371066000	1-Single Family Residential Urban	FARHANI, ALI & SHABNAM BAGHBANBASHI	LANSDOWNE ON THE POTOMAC SEC.9 LOT 406	1,174,450
2024	62/45//407/	082371767000	1-Single Family Residential Urban	SCARPELLI, AARON TR & SCARPELLI, SHELLY TR & SCARPELLI	LANSDOWNE ON THE POTOMAC SEC.9 LOT 407	1,169,590
2024	62/45//409/	082374052000	1-Single Family Residential Urban	VIGLIANTE, CRAIG E & SUSAN S	LANSDOWNE ON THE POTOMAC SEC.9 LOT 409	1,482,030
2024	62/45//426/	082369776000	1-Single Family Residential Urban	LISA AL-BASHIR REVOCABLE TRUST & AL-BASHIR, LISA TR	LANSDOWNE ON THE POTOMAC SEC.9 LOT 426	1,178,760
2024	62/45//427/	082369073000	1-Single Family Residential Urban	ALI, SHAH N & FAHAD N ALI	LANSDOWNE ON THE POTOMAC SEC.9 LOT 427	1,095,470
2024	62/45//428/	082368467000	1-Single Family Residential Urban	MALETICK, CHRISTOPHER MICHAEL TR & MALETICK, REGINA	LANSDOWNE ON THE POTOMAC SEC.9 LOT 428	1,197,670
2024	62/45//429/	082368061000	1-Single Family Residential Urban	WU, LIYE	LANSDOWNE ON THE POTOMAC SEC.9 LOT 429	1,319,710
2024	62/45//430/	082369254000	1-Single Family Residential Urban	CHRISTIAN-GOODWIN, SHIRLEY ET VIR	LANSDOWNE ON THE POTOMAC SEC.9 LOT 430	1,318,560
2024	62/45//431/	082369661000	1-Single Family Residential Urban	GHANNAM, YUSEF M	LANSDOWNE ON THE POTOMAC SEC.9 LOT 431	1,188,420
2024	62/45//432/	082370265000	1-Single Family Residential Urban	AHMED, SHAHEED	LANSDOWNE ON THE POTOMAC SEC.9 LOT 432	1,215,650
2024	62/45//451/	082368287000	1-Single Family Residential Urban	JONCAS, WAYNE & AMY	LANSDOWNE ON THE POTOMAC SEC.9 LOT 451	1,193,680
2024	62/45//452/	082367582000	1-Single Family Residential Urban	DHALIWAL, NIRMAIL & SURINDERPAL	LANSDOWNE ON THE POTOMAC SEC.9 LOT 452	1,070,220
2024	62/45//453/	082366770000	1-Single Family Residential Urban	STEWART, CHAD BERR & STEWART, DANIELLE LANC	LANSDOWNE ON THE POTOMAC SEC.9 LOT 453	1,249,470

LOUDOUN CO. 2024 ASSESSMENTS

RESIDENTIAL PROPERTIES WITHIN THE ROUTE 7 IMPACT ZONE

TAX YR	TAX MAP	PARID	STATE CODE	OWNI	LEGAL1	ASSESSMENT
2024	62/45/454/	082366261000	1:Single Family Residential Urban	FRUCELLA, ROBERT E	LANSDOWNE ON THE POTOMAC SEC 9 LOT 454	1,114,950
2024	62/45/455/	082365955000	1:Single Family Residential Urban	MASON, CHARLES C & PAULA TRUSTEES	LANSDOWNE ON THE POTOMAC SEC 9 LOT 455	1,218,150
2024	62/46/782/	114392469000	1:Single Family Residential Urban	SANDHU, JARNAIL S & KAUR, JASPREET	BELMONT LAND BAY DD2 LOT 782	1,197,130
2024	62/46/783/	114391977000	1:Single Family Residential Urban	COOPER, JENNIFER L TR & JENNIFER L COOPER TRUST	BELMONT LAND BAY DD2 LOT 783	1,260,550
2024	62/46/784/	114391283000	1:Single Family Residential Urban	NEWELL, GRAHAM D & NEWELL, NICOLE R	BELMONT LAND BAY DD2 LOT 784	1,200,370
2024	62/46/785/	114390991000	1:Single Family Residential Urban	STAPLEFORD, JOHN TOWNSEND & STAPLEFORD, JENNIFER LY	BELMONT LAND BAY DD2 LOT 785	1,296,830
2024	62/46/786/	114390399000	1:Single Family Residential Urban	PATES, JAMES FREDERICK & AMY M	BELMONT LAND BAY DD2 LOT 786	1,171,260
2024	62/46/787/	114489102000	1:Single Family Residential Urban	YANG, GUANG & SHUHA QU	BELMONT LAND BAY DD2 LOT 787	1,311,330
2024	62/46/788/	114489014000	1:Single Family Residential Urban	KIM, RICHARD Y & YELLA L TEES	BELMONT LAND BAY DD2 LOT 788	1,234,720
2024	62/46/789/	114490414000	1:Single Family Residential Urban	KHAN, FAROOQ & KHAN, MUNEEBA	BELMONT LAND BAY DD2 LOT 789	1,269,320
2024	62/46/790/	114491513000	1:Single Family Residential Urban	MITCHELL, CHESTER L & MARION A	BELMONT LAND BAY DD2 LOT 790	1,253,030
2024	62/46/791/	114492220000	1:Single Family Residential Urban	REZVANI, GOLNAZ & MEHRAN BAHRAMBEIGUI	BELMONT LAND BAY DD2 LOT 791	1,177,290
2024	62/46/792/	114492727000	1:Single Family Residential Urban	JONES, KENNETH DAVID II & TAMMIE MICHELE	BELMONT LAND BAY DD2 LOT 792	1,220,870
2024	62/46/793/	114492934000	1:Single Family Residential Urban	SCARBOROUGH, DAVID & STACEY SNOWDEN	BELMONT LAND BAY DD2 LOT 793	1,267,200
2024	62/46/794/	114493345000	1:Single Family Residential Urban	LADJEVARDI, HADI & FARANAK	BELMONT LAND BAY DD2 LOT 794	1,184,770
2024	62/46/795/	114494345000	1:Single Family Residential Urban	BENNING, LENNY J & KIRK D WIDNER TEES	BELMONT LAND BAY DD2 LOT 795	1,210,590
2024	62/46/796/	114495037000	1:Single Family Residential Urban	AKERS, DAVID & AKERS, ADRIANA	BELMONT LAND BAY DD2 LOT 796	1,149,300
2024	62/46/797/	114494728000	1:Single Family Residential Urban	YOZWIAK, ADAM & YOZWIAK, VIRGINIA	BELMONT LAND BAY DD2 LOT 797	1,258,110
2024	62/46/798/	114494321000	1:Single Family Residential Urban	EKEROTH, ERIC J TR & EKEROTH, SYDNEY L TR & ERIC J EKER	BELMONT LAND BAY DD2 LOT 798	1,315,150
2024	62/46/799/	114493912000	1:Single Family Residential Urban	MARENTEITE, EMILY BUFFIE & MARENTEITE, JOSEPH	BELMONT LAND BAY DD2 LOT 799	1,206,930
2024	62/46/800/	114493406000	1:Single Family Residential Urban	SMITH, CARL E & SMITH, DONNA N	BELMONT LAND BAY DD2 LOT 800	1,212,110
2024	62/46/801/	114392699000	1:Single Family Residential Urban	COULOPOULOS, DEAN W & MARIA A NESTOROS	BELMONT LAND BAY DD2 LOT 801	1,205,510
2024	62/46/802/	114392891000	1:Single Family Residential Urban	PASSY, XAVIER & TRACY S SANTORO	BELMONT LAND BAY DD2 LOT 802	1,261,380
2024	62/46/803/	114393684000	1:Single Family Residential Urban	MOORE, JASON & MOORE, ASHLEY	BELMONT LAND BAY DD2 LOT 803	1,263,190
2024	62/46/804/	114394176000	1:Single Family Residential Urban	BENVENUTO, JOSEPH A & BARBARA H	BELMONT LAND BAY DD2 LOT 804	1,210,330
2024	62/47/708/	114391159000	1:Single Family Residential Urban	ZIMMERMAN, DOUGLAS C & ZIMMERMAN, LISA B	BELMONT LAND BAY DD1 LOT 708	1,122,130
2024	62/47/709/	114390565000	1:Single Family Residential Urban	RAVAL, RINA & PARIND RAVAL TEES	BELMONT LAND BAY DD1 LOT 709	1,128,910
2024	62/47/710/	114389970000	1:Single Family Residential Urban	PARROTT, EVAN & ELDA PARROTT TEES	BELMONT LAND BAY DD1 LOT 710	1,083,290
2024	62/47/711/	114389377000	1:Single Family Residential Urban	GERAMI, SHERVIN & ASHLEY M	BELMONT LAND BAY DD1 LOT 711	1,155,920
2024	62/47/712/	114388883000	1:Single Family Residential Urban	SCHAMBER, LYNDA JO TR & LYNDA JO SCHAMBER TRUST	BELMONT LAND BAY DD1 LOT 712	1,116,100
2024	62/47/713/	114389844000	1:Single Family Residential Urban	HART, WENDY JANE & FRITTS, DANIEL J	BELMONT LAND BAY DD1 LOT 713	1,076,820
2024	62/47/714/	114389453000	1:Single Family Residential Urban	CROOK, JAMES G TR & JAMES G CROOK REVOCABLE TRUST &	BELMONT LAND BAY DD1 LOT 714	1,121,120
2024	62/47/715/	114388860000	1:Single Family Residential Urban	WILSON, LYLE B & YIXIN L	BELMONT LAND BAY DD1 LOT 715	1,077,250
2024	62/47/716/	114388366000	1:Single Family Residential Urban	ROWAN, EDWARD T JR & JENNIFER L ROWAN	BELMONT LAND BAY DD1 LOT 716	1,119,310
2024	62/47/717/	114486017000	1:Single Family Residential Urban	MATARAZZO, ARTHUR A & OK SOON LEE	BELMONT LAND BAY DD1 LOT 717	1,063,410
2024	62/47/718/	114485623000	1:Single Family Residential Urban	HEITLINGER, BENJAMIN E & CALDWELL, COLBY L	BELMONT LAND BAY DD1 LOT 718	1,170,080
2024	62/47/719/	114485130000	1:Single Family Residential Urban	OLIVER, PAUL KEVIN TR & OLIVER, JENNIFER ANN TR & PAUL	BELMONT LAND BAY DD1 LOT 719	1,136,670
2024	62/47/720/	114484837000	1:Single Family Residential Urban	GREANEY, KEVIN J & DEBORAH A	BELMONT LAND BAY DD1 LOT 720	1,215,610
2024	62/47/721/	114484444000	1:Single Family Residential Urban	TEVEKELYSKI, NIKOLAY A TR & OCEAN TRUST	BELMONT LAND BAY DD1 LOT 721	1,240,220
2024	62/47/722/	114484051000	1:Single Family Residential Urban	SCHROTER, JOHN CHRISTOPHER TR & SCHROTER, KIMBERLY	BELMONT LAND BAY DD1 LOT 722	1,157,320
2024	62/47/723/	114483257000	1:Single Family Residential Urban	BROOKS, ROBERT T & BROOKS, JACQUELINE W	BELMONT LAND BAY DD1 LOT 723	1,145,270
2024	62/47/724/	114482354000	1:Single Family Residential Urban	BENNETT, PETER	BELMONT LAND BAY DD1 LOT 724	1,194,090
2024	62/47/725/	114481747000	1:Single Family Residential Urban	HU, JIANSHE & XIAOLI CHAI	BELMONT LAND BAY DD1 LOT 725	1,094,210
2024	62/47/726/	114482738000	1:Single Family Residential Urban	LOCKHART, ROBERT ANDRE & SANDHU, JASVINDER	BELMONT LAND BAY DD1 LOT 726	1,051,600
2024	62/47/727/	114483232000	1:Single Family Residential Urban	MARANDURE, DARLICK & MARANDURE, BUSISIWE	BELMONT LAND BAY DD1 LOT 727	1,120,800
2024	62/47/728/	114483724000	1:Single Family Residential Urban	ADAMS, THOMAS E & HAVALYNN R	BELMONT LAND BAY DD1 LOT 728	1,108,070
2024	62/47/729/	114484216000	1:Single Family Residential Urban	VERMETTE, WILLIAM M & ELIZABETH	BELMONT LAND BAY DD1 LOT 729	1,063,460
2024	62/47/730/	114484510000	1:Single Family Residential Urban	GILL, BHUPINDER S & MANJIT K	BELMONT LAND BAY DD1 LOT 730	1,023,870
2024	62/47/731/	114484501000	1:Single Family Residential Urban	KAHNG, VICTOR H & ELENA P KAHNG	BELMONT LAND BAY DD1 LOT 731	1,000,710
2024	62/47/732/	114383598000	1:Single Family Residential Urban	LATIF, SAHIBZADA T & SALIMA	BELMONT LAND BAY DD1 LOT 732	1,177,070
2024	62/47/733/	114483206000	1:Single Family Residential Urban	LIND, JOHN WILLIAM TR & JOHN WILLIAM LIND REVOCABLE TR	BELMONT LAND BAY DD1 LOT 733	1,007,240
2024	62/47/734/	114482813000	1:Single Family Residential Urban	ARSHI, MANPREET & R A VILLEDA MAGANA	BELMONT LAND BAY DD1 LOT 734	1,210,730
2024	62/47/735/	114482520000	1:Single Family Residential Urban	ELLIS, KENYON GENE & IRENE M	BELMONT LAND BAY DD1 LOT 735	1,075,250
2024	62/47/736/	114482026000	1:Single Family Residential Urban	DAVIS, KAREN & DAVIS, DONALD	BELMONT LAND BAY DD1 LOT 736	1,137,080
2024	62/47/737/	114481432000	1:Single Family Residential Urban	MANDANIS, STEFAN & MELODIE TRUSTEES	BELMONT LAND BAY DD1 LOT 737	1,153,910
2024	62/47/738/	114480940000	1:Single Family Residential Urban	TYRONE, NANCY O TR & TYRONE FAMILY DYNASTY TRUST	BELMONT LAND BAY DD1 LOT 738	1,251,510
2024	62/47/739/	114479937000	1:Single Family Residential Urban	HARDY, BRUCE R C & STACIE C	BELMONT LAND BAY DD1 LOT 739	1,111,580
2024	62/47/740/	114479630000	1:Single Family Residential Urban	TULSIAN, GAUTAM & ARCHANA SARAWGI	BELMONT LAND BAY DD1 LOT 740	1,084,270
2024	62/47/741/	114479819000	1:Single Family Residential Urban	TAUR, H S & SHIRLEY W TRUSTEES	BELMONT LAND BAY DD1 LOT 741	1,047,280
2024	62/47/742/	114480615000	1:Single Family Residential Urban	BERRY, DONALD & LAURA K	BELMONT LAND BAY DD1 LOT 742	1,099,050
2024	62/47/743/	114481309000	1:Single Family Residential Urban	PAPPY, DAVID & KAVIETHA K	BELMONT LAND BAY DD1 LOT 743	1,083,870
2024	62/47/744/	114481702000	1:Single Family Residential Urban	LINDEN, DAVID & LINDEN, CARLY	BELMONT LAND BAY DD1 LOT 744	1,036,690
2024	62/47/745/	114382095000	1:Single Family Residential Urban	SANTIAGO, RENE A & MARION RIVERA	BELMONT LAND BAY DD1 LOT 745	1,089,680
2024	62/47/746/	114380797000	1:Single Family Residential Urban	FONTANA, MICHAEL A & FONTANA, CHRISTINA	BELMONT LAND BAY DD1 LOT 746	1,145,390
2024	62/47/747/	114480103000	1:Single Family Residential Urban	STOUT, MARCUS & ASHLEY C BLASCHAK	BELMONT LAND BAY DD1 LOT 747	1,148,370
2024	62/47/748/	114479405000	1:Single Family Residential Urban	CHEN, HONG	BELMONT LAND BAY DD1 LOT 748	1,074,610

LOUDOUN CO. 2024 ASSESSMENTS

RESIDENTIAL PROPERTIES WITHIN THE ROUTE 7 IMPACT ZONE

TAX YR	TAX MAP	PARID	STATE CODE	OWNI	LEGAL1	ASSESSMENT
2024	62/47/749/	114478506000	1-Single Family Residential Urban	AWDUCHE, DANIEL OBI & AWDUCHE, CHIOMA JOY	BELMONT LAND BAY DD1 LOT 749	1,176,920
2024	62/47/750/	114478615000	1-Single Family Residential Urban	CHEN, ANDREW C & CHIEN N	BELMONT LAND BAY DD1 LOT 750	1,088,090
2024	62/47/751/	114478522000	1-Single Family Residential Urban	GUPTA, PANKAJ TR & GUPTA, SHUCHITA TR & GUPTA REVOCA	BELMONT LAND BAY DD1 LOT 751	1,037,860
2024	62/47/752/	114478530000	1-Single Family Residential Urban	MADARIAGA, COLLEEN BOSTON & OSCAR A	BELMONT LAND BAY DD1 LOT 752	1,076,800
2024	62/47/753/	114477124000	1-Single Family Residential Urban	CILIBERTI, CHRISTOPHER ALAN TR & CILIBERTI, KATHRYN BR	BELMONT LAND BAY DD1 LOT 753	1,122,230
2024	62/47/754/	114477116000	1-Single Family Residential Urban	PLA, THERESA S & ANTHONY J	BELMONT LAND BAY DD1 LOT 754	1,037,700
2024	62/47/755/	114477107000	1-Single Family Residential Urban	EDWARDS, ERIC L & CAROLYN K	BELMONT LAND BAY DD1 LOT 755	1,094,250
2024	62/47/756/	114476408000	1-Single Family Residential Urban	JAIN, NINA R & JAIN, SUDHA	BELMONT LAND BAY DD1 LOT 756	1,205,210
2024	62/47/757/	114475513000	1-Single Family Residential Urban	VENABLE, CRAIG R & HEIDI T	BELMONT LAND BAY DD1 LOT 757	1,136,870
2024	62/47/758/	114474813000	1-Single Family Residential Urban	NEWCOMBE, PAUL K & HOLLY A	BELMONT LAND BAY DD1 LOT 758	1,073,210
2024	62/47/759/	114474015000	1-Single Family Residential Urban	BARDENETT, ROBERTA M & THOMAS TEES	BELMONT LAND BAY DD1 LOT 759	1,074,830
2024	62/47/760/	114473217000	1-Single Family Residential Urban	MOORE, ROBERT LEE JR & KIMBERLY	BELMONT LAND BAY DD1 LOT 760	1,049,310
2024	62/47/761/	114472619000	1-Single Family Residential Urban	SMITH, RANDALL JAMES & SMITH, NANCY J	BELMONT LAND BAY DD1 LOT 761	1,093,300
2024	62/47/762/	114472110000	1-Single Family Residential Urban	WOLFE, SUSANNA SUMMERS	BELMONT LAND BAY DD1 LOT 762	1,175,400
2024	62/47/763/	114473004000	1-Single Family Residential Urban	DEL MUNDO, HERCULES & TERESA	BELMONT LAND BAY DD1 LOT 763	1,119,890
2024	62/47/764/	114473701000	1-Single Family Residential Urban	AKANDA, ALBAM & NASREEN	BELMONT LAND BAY DD1 LOT 764	1,134,690
2024	62/47/765/	114374597000	1-Single Family Residential Urban	WU, WEIJIA & YU CHEN	BELMONT LAND BAY DD1 LOT 765	1,116,840
2024	62/47/766/	114375195000	1-Single Family Residential Urban	GARBHAM, VENKATA & GARBHAM, MALATHI	BELMONT LAND BAY DD1 LOT 766	1,171,770
2024	62/47/767/	114376092000	1-Single Family Residential Urban	JOLANI, PIROOZ & MARJAN MATINRAZM	BELMONT LAND BAY DD1 LOT 767	1,107,790
2024	62/47/768/	114376890000	1-Single Family Residential Urban	VEDI, GAURAV & VEDI, DIMPLE AHUJA	BELMONT LAND BAY DD1 LOT 768	1,152,470
2024	62/47/769/	114377689000	1-Single Family Residential Urban	DE GRAFT, J COBBIE	BELMONT LAND BAY DD1 LOT 769	1,085,210
2024	62/47/770/	114378488000	1-Single Family Residential Urban	ZOPE, SANDEEP VINAYAK & ZOPE, KALYANI SANDEEP	BELMONT LAND BAY DD1 LOT 770	1,200,890
2024	62/47/771/	114379185000	1-Single Family Residential Urban	WARDLOW, LOUIS & CHRISTINA	BELMONT LAND BAY DD1 LOT 771	1,100,570
2024	62/47/772/	114379984000	1-Single Family Residential Urban	PATIL, VARSHA S & PATIL, SUHAS N	BELMONT LAND BAY DD1 LOT 772	1,185,230
2024	62/47/773/	114380780000	1-Single Family Residential Urban	TORRISI, ANNETTE L	BELMONT LAND BAY DD1 LOT 773	1,214,280
2024	62/47/774/	114381478000	1-Single Family Residential Urban	JOHNSON, RANDALL C & PATRICIA A	BELMONT LAND BAY DD1 LOT 774	1,182,100
2024	62/47/775/	114382376000	1-Single Family Residential Urban	CHANDA, RAJIB & SANDHYA	BELMONT LAND BAY DD1 LOT 775	1,185,240
2024	62/47/776/	114383382000	1-Single Family Residential Urban	JOHNSON, ERIC A & TRAVIS B	BELMONT LAND BAY DD1 LOT 776	1,072,610
2024	62/47/777/	114383473000	1-Single Family Residential Urban	ANDERSON, ERIC C & ANNE D	BELMONT LAND BAY DD1 LOT 777	1,094,370
2024	62/47/778/	114384268000	1-Single Family Residential Urban	ULLNER, DANIELLE ROBIN & ULLNER, JASON HOWARD	BELMONT LAND BAY DD1 LOT 778	1,159,440
2024	62/47/779/	114385268000	1-Single Family Residential Urban	THELEN, PAUL RICHARD & THELEN, NICOLE ANNE & THELEN, SHIROOI, BAHARAK & FAALZADEH, KEIVAN	BELMONT LAND BAY DD1 LOT 779	1,131,890
2024	62/47/780/	114385577000	1-Single Family Residential Urban	SMITH, MICHAEL G TR & SMITH, KERRY H TR & MICHAEL G SM	BELMONT LAND BAY DD1 LOT 780	1,184,200
2024	62/47/781/	114385286000	1-Single Family Residential Urban	SMITH, MICHAEL G TR & SMITH, KERRY H TR & MICHAEL G SM	BELMONT LAND BAY DD1 LOT 781	1,089,760
2024	62/48/565/	114305457000	1-Single Family Residential Urban	BAVIS, ROBERT C & KAREN A TRUSTEES	BELMONT LAND BAY FF2 LOT 565	1,733,760
2024	62/48/566/	114305389000	1-Single Family Residential Urban	PON, JEFF & GILLIAN A	BELMONT LAND BAY FF2 LOT 566	1,925,910
2024	62/48/567/	114404402000	1-Single Family Residential Urban	JONES, JOHN G & JONES, HEATHER M	BELMONT LAND BAY FF2 LOT 567	1,954,430
2024	62/48/568/	114403614000	1-Single Family Residential Urban	KAPOOR, KAPIL TR & KAPOOR, ANSHU PURI TR & KAPOOR FA	BELMONT LAND BAY FF2 LOT 568	1,907,550
2024	62/48/569/	114402528000	1-Single Family Residential Urban	HOPEWELL, ROBERT S & LARA D	BELMONT LAND BAY FF2 LOT 569	1,846,790
2024	62/48/570/	114401118000	1-Single Family Residential Urban	DOKKU, PURNACHANDRA & LALITHAMBICA TEES	BELMONT LAND BAY FF2 LOT 570	1,740,370
2024	62/48/571/	114401902000	1-Single Family Residential Urban	GORDON, PHILIP J	BELMONT LAND BAY FF2 LOT 571	1,675,720
2024	62/48/572/	114300497000	1-Single Family Residential Urban	FITZGERALD, TIMOTHY & S STEELE	BELMONT LAND BAY FF2 LOT 572	1,646,200
2024	62/48/573/	114300681000	1-Single Family Residential Urban	HARTNEY, IAN SIMPSON & HARTNEY, KATHERINE M	BELMONT LAND BAY FF2 LOT 573	1,718,920
2024	62/48/574/	114301569000	1-Single Family Residential Urban	JAMES, STEPHEN R & DONNA M	BELMONT LAND BAY FF2 LOT 574	1,685,070
2024	62/48/575/	114303085000	1-Single Family Residential Urban	CARLIN, MATTHEW JOSEPH & ELIZABETH M	BELMONT LAND BAY FF2 LOT 575	1,696,030
2024	62/48/576/	114303471000	1-Single Family Residential Urban	SAWNEY, SANJEEV S & M K SAHNI	BELMONT LAND BAY FF2 LOT 576	1,527,730
2024	62/48/577/	114302757000	1-Single Family Residential Urban	SAMBASIVAM, PRIYA & UMESH HARIGOPAL	BELMONT LAND BAY FF2 LOT 577	1,591,740
2024	62/49/335/	082364561000	1-Single Family Residential Urban	DRENNAN, DEVON M & TRICIA L	LANSLOWNE ON THE POTOMAC SEC.8 LOT 335	1,195,820
2024	62/49/336/	082364967000	1-Single Family Residential Urban	MOORE, CHAD T & MEGHAN M	LANSLOWNE ON THE POTOMAC SEC.8 LOT 336	1,115,800
2024	62/49/337/	082365273000	1-Single Family Residential Urban	SACK, RYAN J & KATHY L & RUTH TEES	LANSLOWNE ON THE POTOMAC SEC.8 LOT 337	1,237,960
2024	62/49/338/	082365880000	1-Single Family Residential Urban	FAKHRO, MOHAMMAD ALI & GHAZIRI, RACHA BARBAR	LANSLOWNE ON THE POTOMAC SEC.8 LOT 338	1,174,940
2024	62/49/339/	082365289000	1-Single Family Residential Urban	TEALE, PATRICK & ROMELIA	LANSLOWNE ON THE POTOMAC SEC.8 LOT 339	949,890
2024	62/49/340/	082365096000	1-Single Family Residential Urban	FLORENCE, ERIC & LINDA	LANSLOWNE ON THE POTOMAC SEC.8 LOT 340	957,430
2024	62/49/341/	082464803000	1-Single Family Residential Urban	NDREU, RIKARD & NDREU, ALBANA	LANSLOWNE ON THE POTOMAC SEC.8 LOT 341	925,700
2024	62/49/346/	082463210000	1-Single Family Residential Urban	DRUM, JOHN FENTON & DRUM, KRISTIN ZELLER	LANSLOWNE ON THE POTOMAC SEC.8 LOT 346	1,014,010
2024	62/49/347/	082462706000	1-Single Family Residential Urban	TRAUTMAN, ERIC T & JEAN E	LANSLOWNE ON THE POTOMAC SEC.8 LOT 347	1,001,640
2024	62/49/348/	082461907000	1-Single Family Residential Urban	TARAE, JEFF M & CATHERINE M	LANSLOWNE ON THE POTOMAC SEC.8 LOT 348	1,000,060
2024	62/49/349/	082461419000	1-Single Family Residential Urban	MCAVOY, JEFFREY TR & MCAVOY, SONIA TR & JEFFREY & SO	LANSLOWNE ON THE POTOMAC SEC.8 LOT 349	988,190
2024	62/49/366/	082460529000	1-Single Family Residential Urban	KLINKE, SCOTT & MICHELLE KLINKE	LANSLOWNE ON THE POTOMAC SEC.8 LOT 366	953,460
2024	62/49/390/	082366895000	1-Single Family Residential Urban	DARNE, MICHAEL L TR & DARNE, CATHERINE J TR & MICHAEL	LANSLOWNE ON THE POTOMAC SEC.8 LOT 390	1,005,450
2024	62/49/391/	082367089000	1-Single Family Residential Urban	JONES, CHRISTOPHER D & SARAH I	LANSLOWNE ON THE POTOMAC SEC.8 LOT 391	943,740
2024	62/51/854/	114281699000	1-Single Family Residential Urban	WILLIAMS, RAYMOND M & TAMMY M	BELMONT LAND BAY AA L.854	1,154,250
2024	62/51/855/	114282297000	1-Single Family Residential Urban	STEPHANOS, ELAINE S	BELMONT LAND BAY AA L.855	980,410
2024	62/51/856/	114282893000	1-Single Family Residential Urban	OLYMPIA, JEFFREY & MARY M	BELMONT LAND BAY AA L.856	1,024,030
2024	62/51/857/	114283390000	1-Single Family Residential Urban	KIFAYAT, IMRAN	BELMONT LAND BAY AA L.857	977,810
2024	62/51/858/	114283986000	1-Single Family Residential Urban	MUFTI, NAVAID & RASHIDA	BELMONT LAND BAY AA L.858	983,050
2024	62/51/859/	114284584000	1-Single Family Residential Urban	HOLTZ, DAVID & MARY7 of 55	BELMONT LAND BAY AA L.859	953,820

LOUDOUN CO. 2024 ASSESSMENTS

RESIDENTIAL PROPERTIES WITHIN THE ROUTE 7 IMPACT ZONE

TAX YR	TAX MAP	PARID	STATE CODE	OWNI	LEGAL1	ASSESSMENT
2024	62/51///860/	114285179000	1-Single Family Residential Urban	MAYES, JOE C III & CHRYSSE T	BELMONT LAND BAY AA L.860	945,260
2024	62/51///861/	114285777000	1-Single Family Residential Urban	MEGLIOLA, DONALD C	BELMONT LAND BAY AA L.861	965,060
2024	62/51///862/	114286273000	1-Single Family Residential Urban	LIM, SANG EUL & DEBBIE LIM JENKINS	BELMONT LAND BAY AA L.862	974,610
2024	62/51///863/	114286869000	1-Single Family Residential Urban	TANG, JUN & CHEN, HSI-YI	BELMONT LAND BAY AA L.863	1,084,100
2024	62/51///864/	114287366000	1-Single Family Residential Urban	NEES, RANDY E & CAROL L	BELMONT LAND BAY AA L.864	964,870
2024	62/51///865/	114287863000	1-Single Family Residential Urban	GREEN, JAMES S & TERILYN G	BELMONT LAND BAY AA L.865	1,011,030
2024	62/51///866/	114288459000	1-Single Family Residential Urban	GRIFFEY, CHRISTINE ERIN	BELMONT LAND BAY AA L.866	942,770
2024	62/51///867/	114289156000	1-Single Family Residential Urban	YUN, SANG BOH & YUN, BOH YOUNG	BELMONT LAND BAY AA L.867	1,017,450
2024	62/51///868/	114289855000	1-Single Family Residential Urban	MALTZ, DEREK S & PATRICIA	BELMONT LAND BAY AA L.868	957,110
2024	62/51///869/	114290455000	1-Single Family Residential Urban	TWEEDY, THOMAS MATTHEW & JINPING WANG	BELMONT LAND BAY AA L.869	1,028,600
2024	62/51///870/	114291156000	1-Single Family Residential Urban	FREER, ROBERT E III & DEBORAH S	BELMONT LAND BAY AA L.870	1,035,210
2024	62/51///871/	114291756000	1-Single Family Residential Urban	WILTZ, JEREMY MICHAEL & AARIN CHRISTINE	BELMONT LAND BAY AA L.871	1,025,620
2024	62/51///872/	114292557000	1-Single Family Residential Urban	INTHAPANNHA, JESSE & INTHAPANNHA, FELICITY	BELMONT LAND BAY AA L.872	966,530
2024	62/51///873/	114293157000	1-Single Family Residential Urban	FERRAILOLO, DAVID FRANK TR & FERRAILOLO, HILDEGARD TR	BELMONT LAND BAY AA L.873	979,140
2024	62/51///874/	114293758000	1-Single Family Residential Urban	FERGUSON, MARK EUGENE TR & FERGUSON LIVING TRUST	BELMONT LAND BAY AA L.874	1,022,950
2024	62/51///875/	114281081000	1-Single Family Residential Urban	MOFIZ, APU M & FARAH	BELMONT LAND BAY AA L.875	954,890
2024	62/51///876/	114281678000	1-Single Family Residential Urban	ROBERTSON, RYAN G & VALERIE	BELMONT LAND BAY AA L.876	968,500
2024	62/51///877/	114282276000	1-Single Family Residential Urban	SANO, JOHN R & DONNIE W	BELMONT LAND BAY AA L.877	905,930
2024	62/51///878/	114282774000	1-Single Family Residential Urban	FASSACESIA, JOSEPH JR & FASSACESIA, LINDSEY F	BELMONT LAND BAY AA L.878	874,430
2024	62/51///879/	114283270000	1-Single Family Residential Urban	STROHMIER, HALA	BELMONT LAND BAY AA L.879	943,430
2024	62/51///880/	114283867000	1-Single Family Residential Urban	WEISBERG, BRYAN	BELMONT LAND BAY AA L.880	935,400
2024	62/51///881/	114284463000	1-Single Family Residential Urban	IBRAHIM, IMAN TEE	BELMONT LAND BAY AA L.881	917,960
2024	62/51///882/	114284760000	1-Single Family Residential Urban	MACRIS, CONSTANTINE G TR & CONSTANTINE G MACRIS TRUS	BELMONT LAND BAY AA L.882	1,008,350
2024	62/51///883/	114285357000	1-Single Family Residential Urban	NAKKALA, ANIL & CHANDRA R CHUKKA	BELMONT LAND BAY AA L.883	938,010
2024	62/51///884/	114285854000	1-Single Family Residential Urban	MORETTI, DAVID E & KATHRYN A	BELMONT LAND BAY AA L.884	938,720
2024	62/51///885/	114286450000	1-Single Family Residential Urban	HOBART, DAVID M	BELMONT LAND BAY AA L.885	909,270
2024	62/51///886/	114286847000	1-Single Family Residential Urban	ARCHER, STEVEN C & STACEY P	BELMONT LAND BAY AA L.886	943,700
2024	62/51///887/	114287444000	1-Single Family Residential Urban	HARRIS, VICTOR L & HARRIS, VICTOR & HARRIS, STEPHANIE	BELMONT LAND BAY AA L.887	967,820
2024	62/51///888/	114287939000	1-Single Family Residential Urban	PANCHAL, HITESH & HINA	BELMONT LAND BAY AA L.888	949,690
2024	62/51///889/	114288535000	1-Single Family Residential Urban	PEREZ, ALFREDO & LOPEZ REYES, VIVIANA	BELMONT LAND BAY AA L.889	964,490
2024	62/51///890/	114289439000	1-Single Family Residential Urban	GIL, JORGE VIEIRA & GIL, ELAIN	BELMONT LAND BAY AA L.890	903,510
2024	62/51///891/	114290339000	1-Single Family Residential Urban	WILLIAMS, MARIE J	BELMONT LAND BAY AA L.891	966,930
2024	62/51///892/	114289828000	1-Single Family Residential Urban	PIYA, DIPENDRA K & SUNITA RANJITKAR	BELMONT LAND BAY AA L.892	870,390
2024	62/51///893/	114289325000	1-Single Family Residential Urban	KEVIN DAVIS LIVING TRUST & DAVIS, KEVIN MICHAEL TR	BELMONT LAND BAY AA L.893	966,660
2024	62/51///894/	114289019000	1-Single Family Residential Urban	TAYLOR, ROBERT M II & TAYLOR, KATHERINE	BELMONT LAND BAY AA L.894	952,830
2024	62/51///895/	114290201000	1-Single Family Residential Urban	MOURITZEN, DIGBY & AGNES	BELMONT LAND BAY AA L.895	986,670
2024	62/51///896/	114290410000	1-Single Family Residential Urban	YANAMANDRA, RAJESH & BULUSU, MANASA	BELMONT LAND BAY AA L.896	1,014,580
2024	62/51///897/	114290716000	1-Single Family Residential Urban	POLAR, FRANK ANDREW TR & POLAR, ROSS GUERRA TR & PO	BELMONT LAND BAY AA L.897	1,031,020
2024	62/51///898/	114291220000	1-Single Family Residential Urban	SEMAK, VLADIMIR & ALMA	BELMONT LAND BAY AA L.898	1,041,690
2024	62/51///899/	114291525000	1-Single Family Residential Urban	MORELOS, DONNA & MORELOS, GEORGE	BELMONT LAND BAY AA L.899	971,520
2024	62/51///900/	114291831000	1-Single Family Residential Urban	VANLANDINGHAM, MARY RUTH TR & MARY RUTH VANLANDI	BELMONT LAND BAY AA L.900	1,002,360
2024	62/51///901/	114292138000	1-Single Family Residential Urban	KINSTLE, ROBERT & ANN	BELMONT LAND BAY AA L.901	997,490
2024	62/51///902/	114292541000	1-Single Family Residential Urban	JACOBS, LLOYD J JR	BELMONT LAND BAY AA L.902	990,270
2024	62/57///1/1/	084474235000	1-Single Family Residential Urban	PETERS, DAVID & BONNIE	HUNT AT BELMONT COUNTRY CLUB LOT 1	877,410
2024	62/57///1/2/	084473931000	1-Single Family Residential Urban	KANDWAL, SANJAY & SUCHITA KEDIYAL	HUNT AT BELMONT COUNTRY CLUB LOT 2	885,820
2024	62/57///1/3/	084473624000	1-Single Family Residential Urban	PARIS, WILLIAM & KELLIE	HUNT AT BELMONT COUNTRY CLUB LOT 3	909,720
2024	62/57///1/4/	084473515000	1-Single Family Residential Urban	POON, LIEN & CHING-MAN & NGA-LAI POON	HUNT AT BELMONT COUNTRY CLUB LOT 4	961,000
2024	62/57///1/5/	084473508000	1-Single Family Residential Urban	GANDHAMANENI, JAYASREE ET VIR	HUNT AT BELMONT COUNTRY CLUB LOT 5	950,260
2024	62/57///1/6/	084473601000	1-Single Family Residential Urban	PARIKH, JIGAR & KAVITA	HUNT AT BELMONT COUNTRY CLUB LOT 6	979,240
2024	62/57///1/7/	084373792000	1-Single Family Residential Urban	GREATHOUSE, AMANDA BUTLER & GREATHOUSE, LEE TODD	HUNT AT BELMONT COUNTRY CLUB LOT 7	1,010,920
2024	62/57///1/8/	084373886000	1-Single Family Residential Urban	NSAHLAI, ROSE-MARIE OLOUNOZI TR & ROSE-MARIE NSAHLAI	HUNT AT BELMONT COUNTRY CLUB LOT 8	950,590
2024	62/57///1/9/	084373879000	1-Single Family Residential Urban	BROWN, MICHAEL T & NINA P	HUNT AT BELMONT COUNTRY CLUB LOT 9	951,950
2024	62/57///1/10/	084374069000	1-Single Family Residential Urban	ROLLINS, KERRY & LINDA MANCINI	HUNT AT BELMONT COUNTRY CLUB LOT 10	975,790
2024	62/57///1/11/	084374061000	1-Single Family Residential Urban	SMITH, TRACY & CINDY KAEPPEL	HUNT AT BELMONT COUNTRY CLUB LOT 11	1,023,720
2024	62/57///1/46/	084379726000	1-Single Family Residential Urban	PUCKETT, STEPHEN C & LORI K	HUNT AT BELMONT COUNTRY CLUB LOT 46	968,440
2024	62/57///1/47/	084378829000	1-Single Family Residential Urban	FEIT, DOUGLAS A & CHRISTINE G	HUNT AT BELMONT COUNTRY CLUB LOT 47	959,290
2024	62/57///1/89/	084377932000	1-Single Family Residential Urban	JONES, DUNCAN Q & ANNIE F	HUNT AT BELMONT COUNTRY CLUB LOT 89	941,020
2024	62/57///1/93/	084375465000	1-Single Family Residential Urban	RAO, JAGADEESH & S KRISHNAMOORTHY	HUNT AT BELMONT COUNTRY CLUB LOT 93	977,490
2024	62/57///1/94/	084375882000	1-Single Family Residential Urban	SHAH, TAPAN & NEHA	HUNT AT BELMONT COUNTRY CLUB LOT 94	999,590
2024	62/57///1/95/	084375388000	1-Single Family Residential Urban	TUMMALA, KRISHNA SAI & PADMA	HUNT AT BELMONT COUNTRY CLUB LOT 95	884,740
2024	62/57///1/96/	084375394000	1-Single Family Residential Urban	DANTULURI, PRASAD R & SITA K	HUNT AT BELMONT COUNTRY CLUB LOT 96	876,090
2024	62/57///1/97/	084475001000	1-Single Family Residential Urban	DAS, RAJARSHI & NANDINI BISWAS	HUNT AT BELMONT COUNTRY CLUB LOT 97	913,560
2024	62/57///1/98/	084475107000	1-Single Family Residential Urban	MUTHYALA, LAXMI P & SUDHEER R BANDARU	HUNT AT BELMONT COUNTRY CLUB LOT 98	885,440
2024	62/57///1/99/	084475316000	1-Single Family Residential Urban	KOZLOWSKI, BERT J & JUNE L	HUNT AT BELMONT COUNTRY CLUB LOT 99	1,030,380
2024	62/57///1/100/	084476214000	1-Single Family Residential Urban	MOKHTAR, TAGHI & SHOHREH ASGARI	HUNT AT BELMONT COUNTRY CLUB LOT 100	1,065,530
2024	62/57///1/101/	084476204000	1-Single Family Residential Urban	KAMMARI, VENKATA C & SAKTHALA	HUNT AT BELMONT COUNTRY CLUB LOT 101	855,240

LOUDOUN CO. 2024 ASSESSMENTS

RESIDENTIAL PROPERTIES WITHIN THE ROUTE 7 IMPACT ZONE

TAX YR	TAX MAP	PARID	STATE CODE	OWNI	LEGAL1	ASSESSMENT
2024	62/57/102/	084376698000	1-Single Family Residential Urban	SAVARAM, RAVI S & KRISHNA J	HUNT AT BELMONT COUNTRY CLUB LOT 102	931,880
2024	62/57/103/	084376589000	1-Single Family Residential Urban	KANURI, BHAIRAV ANAND TR & KANURI, BHAGYA LAKSHMI T	HUNT AT BELMONT COUNTRY CLUB LOT 103	884,030
2024	62/57/104/	084376484000	1-Single Family Residential Urban	BUHIAN, CATHERINE R	HUNT AT BELMONT COUNTRY CLUB LOT 104	1,032,560
2024	62/57/105/	084376265000	1-Single Family Residential Urban	VYZARSU, SANTOSH K & SESHU GADE	HUNT AT BELMONT COUNTRY CLUB LOT 105	902,330
2024	62/57/106/	084377068000	1-Single Family Residential Urban	ROHATGI, GAURAV & ROHATGI, SHIKHA	HUNT AT BELMONT COUNTRY CLUB LOT 106	878,560
2024	62/57/107/	084377670000	1-Single Family Residential Urban	COMERFORD, RICHARD W & MARGIE M	HUNT AT BELMONT COUNTRY CLUB LOT 107	919,110
2024	62/57/108/	084378269000	1-Single Family Residential Urban	CHANNA REDDY, CHETAN RAGHU G & REDDY, BINDU P	HUNT AT BELMONT COUNTRY CLUB LOT 108	896,360
2024	62/57/109/	084377983000	1-Single Family Residential Urban	GUPTA, NISHMA TR & GUPTA, ANIL K TR & ANIL KUMAR GUPTA	HUNT AT BELMONT COUNTRY CLUB LOT 109	1,009,760
2024	62/57/110/	084377894000	1-Single Family Residential Urban	YOON, YOUNGGEOUN & JUNGHWA	HUNT AT BELMONT COUNTRY CLUB LOT 110	856,940
2024	62/57/111/	084477703000	1-Single Family Residential Urban	KANDARPA, RAMACHANDRAM & PADMAVATHI	HUNT AT BELMONT COUNTRY CLUB LOT 111	930,170
2024	62/57/112/	084477811000	1-Single Family Residential Urban	SANAPALA, RAMAKRISHNA RAO & SANAPALA, BHANUMATHI	HUNT AT BELMONT COUNTRY CLUB LOT 112	918,330
2024	62/57/113/	084478904000	1-Single Family Residential Urban	GIANG, TUAN ANH & OANH N LAM	HUNT AT BELMONT COUNTRY CLUB LOT 113	928,680
2024	62/57/114/	084379196000	1-Single Family Residential Urban	THUTHUA, SUNIL & AASHNA	HUNT AT BELMONT COUNTRY CLUB LOT 114	893,080
2024	62/57/115/	084379086000	1-Single Family Residential Urban	FILLOON, ERIC A & LORI A	HUNT AT BELMONT COUNTRY CLUB LOT 115	1,000,470
2024	62/57/116/	084378972000	1-Single Family Residential Urban	SIVARAMAKRISHNAN, R & R KOLLANGODE	HUNT AT BELMONT COUNTRY CLUB LOT 116	897,800
2024	62/57/117/	084379573000	1-Single Family Residential Urban	MEHTA, ANISH & SAPNA	HUNT AT BELMONT COUNTRY CLUB LOT 117	905,050
2024	62/57/118/	084380272000	1-Single Family Residential Urban	AZZ, ASIM & NOUSHEEN	HUNT AT BELMONT COUNTRY CLUB LOT 118	904,800
2024	62/57/119/	084381173000	1-Single Family Residential Urban	RAMASAMY, RAJAN & HEMALATHA VADIVEL	HUNT AT BELMONT COUNTRY CLUB LOT 119	1,022,360
2024	62/57/120/	084381874000	1-Single Family Residential Urban	RAVI, SRIKANTH TR & VEMULAPALLI, LAKSHMI S TR & SRIKANTH	HUNT AT BELMONT COUNTRY CLUB LOT 120	902,310
2024	62/57/121/	084380790000	1-Single Family Residential Urban	KALISIPUDI, KISHORE & L K TOLETY	HUNT AT BELMONT COUNTRY CLUB LOT 121	950,950
2024	62/57/122/	084380498000	1-Single Family Residential Urban	DRENNAN, CORRIE ANNE & STACY L	HUNT AT BELMONT COUNTRY CLUB LOT 122	814,800
2024	62/57/123/	084480504000	1-Single Family Residential Urban	NGUYEN, HAM TIN & NGUYEN, THI KIM NGAN	HUNT AT BELMONT COUNTRY CLUB LOT 123	805,980
2024	62/57/124/	084480110000	1-Single Family Residential Urban	GAVRANOVICH, IVO & ORTZ, IVONNE	HUNT AT BELMONT COUNTRY CLUB LOT 124	874,040
2024	62/57/125/	084479716000	1-Single Family Residential Urban	GUPTA, SOURABH & GUPTA, MAMTA	HUNT AT BELMONT COUNTRY CLUB LOT 125	886,570
2024	62/57/126/	084479221000	1-Single Family Residential Urban	BANIFATEMI, BITA	HUNT AT BELMONT COUNTRY CLUB LOT 126	821,400
2024	62/57/127/	084478622000	1-Single Family Residential Urban	FURTADO, LANCY H & MOUSHMI	HUNT AT BELMONT COUNTRY CLUB LOT 127	917,870
2024	62/57/128/	084477923000	1-Single Family Residential Urban	BARENKABA, HARSHAVARDHAN ET AL	HUNT AT BELMONT COUNTRY CLUB LOT 128	818,820
2024	62/57/129/	084477324000	1-Single Family Residential Urban	RAJU, NANDHAKUMAR & SANGEETHA UMAPATHY	HUNT AT BELMONT COUNTRY CLUB LOT 129	837,370
2024	62/57/130/	084476825000	1-Single Family Residential Urban	BEHROOZ, CYRUS & N GHODSIMAAB	HUNT AT BELMONT COUNTRY CLUB LOT 130	822,850
2024	62/57/131/	084476227000	1-Single Family Residential Urban	STANKIEWICZ, JOSEPH & S PUGLISI-	HUNT AT BELMONT COUNTRY CLUB LOT 131	802,960
2024	62/57/132/	084475529000	1-Single Family Residential Urban	ABRENIO, GREGORY S & ESPOSITO, MICHELLE	HUNT AT BELMONT COUNTRY CLUB LOT 132	924,310
2024	62/60/111/	084473751000	1-Single Family Residential Urban	JASPAL, JASBIR	RESERVE AT BELMONT COUNTRY CLUB LOT 1	1,181,880
2024	62/60/112/	084473963000	1-Single Family Residential Urban	SMITH, MARQUETT & RHONDA A	RESERVE AT BELMONT COUNTRY CLUB LOT 2	1,286,470
2024	62/60/113/	084473777000	1-Single Family Residential Urban	PLASSMAN, JASON & PLASSMAN, SABRINA	RESERVE AT BELMONT COUNTRY CLUB LOT 3	1,320,360
2024	62/60/114/	084475780000	1-Single Family Residential Urban	SINGH, SUKHBINDER & BALJIT KAUR ET AL	RESERVE AT BELMONT COUNTRY CLUB LOT 4	1,300,000
2024	62/60/115/	084476973000	1-Single Family Residential Urban	ABERNATHY, LEE E JR	RESERVE AT BELMONT COUNTRY CLUB LOT 5	1,406,460
2024	62/60/116/	084478172000	1-Single Family Residential Urban	PACOSIAN, THOMAS & A TAHMASSIAN	RESERVE AT BELMONT COUNTRY CLUB LOT 6	1,299,090
2024	62/60/117/	084479466000	1-Single Family Residential Urban	LEY, JEFFREY T & LEY, TANYA	RESERVE AT BELMONT COUNTRY CLUB LOT 7	1,389,250
2024	62/60/118/	084478946000	1-Single Family Residential Urban	CHAU, TOMMY L & HELEN L	RESERVE AT BELMONT COUNTRY CLUB LOT 8	1,261,110
2024	62/60/119/	084477346000	1-Single Family Residential Urban	COSTA, ALLWYN & ANGELA COSTA TEES	RESERVE AT BELMONT COUNTRY CLUB LOT 9	1,315,030
2024	62/60/120/	084476049000	1-Single Family Residential Urban	SCHWARTZ, RICHARD & QIAN HUANG	RESERVE AT BELMONT COUNTRY CLUB LOT 10	1,391,030
2024	62/A1/111/2/	084299648000	1-Single Family Residential Urban	ELHAFDI, MUSTAPHA & RUTH POTTER	ASHBURN VILLAGE SEC.1 LOT 2	809,330
2024	62/A1/111/3/	084200056000	1-Single Family Residential Urban	MICHAELANGELO, SUZANNE & VICTOR POWNALL	ASHBURN VILLAGE SEC.1 LOT 3	859,400
2024	62/A1/111/4/	084201158000	1-Single Family Residential Urban	HAN, CHOM JO & HAN, SOON JA	ASHBURN VILLAGE SEC.1 LOT 4	806,030
2024	62/A1/111/5/	084201850000	1-Single Family Residential Urban	GIBSON, NATHANAEI & GIBSON, JORELY	ASHBURN VILLAGE SEC.1 LOT 5	776,390
2024	62/A1/111/6/	084201943000	1-Single Family Residential Urban	MAGLIOCCA, JOSEPH & JACLYN	ASHBURN VILLAGE SEC.1 LOT 6	846,600
2024	62/A1/111/7/	084203243000	1-Single Family Residential Urban	CZECH, ROBERT J & JEAN M	ASHBURN VILLAGE SEC.1 LOT 7	769,090
2024	62/A1/111/8/	084204342000	1-Single Family Residential Urban	YATSKO, MATTHEW M & ROMANO, RUTH ADRIANA	ASHBURN VILLAGE SEC.1 LOT 8	825,530
2024	62/A1/111/9/	084204152000	1-Single Family Residential Urban	DORRIS, MARTHA A TR & MARTHA A DORRIS REVOCABLE TR	ASHBURN VILLAGE SEC.1 LOT 9	779,220
2024	62/A1/111/10/	084203556000	1-Single Family Residential Urban	KHULUKI, MURAD M & TERESA M	ASHBURN VILLAGE SEC.1 LOT 10	848,310
2024	62/A1/111/11/	084203061000	1-Single Family Residential Urban	PATTON, JAMES V & MARTHA M	ASHBURN VILLAGE SEC.1 LOT 11	836,550
2024	62/A1/111/12/	084202365000	1-Single Family Residential Urban	ANDERSON, DOUGLAS T & CHRISTINE Z TEES	ASHBURN VILLAGE SEC.1 LOT 12	829,650
2024	62/A1/111/13/	084201569000	1-Single Family Residential Urban	MAY, RANDALL L & CYNTHIA L	ASHBURN VILLAGE SEC.1 LOT 13	833,930
2024	62/A1/111/14/	084201177000	1-Single Family Residential Urban	MILLAR, DAVID S & LISA J	ASHBURN VILLAGE SEC.1 LOT 14	808,540
2024	62/A1/111/15/	084201685000	1-Single Family Residential Urban	OLSON, DAVID N & KATHLEEN A	ASHBURN VILLAGE SEC.1 LOT 15	771,420
2024	62/A1/111/16/	084202690000	1-Single Family Residential Urban	HARMON, KEITH VINCENT & HARMON, CHRISTINA E	ASHBURN VILLAGE SEC.1 LOT 16	857,370
2024	62/A1/111/17/	084203382000	1-Single Family Residential Urban	VANATTA, DALE & LYNNE H	ASHBURN VILLAGE SEC.1 LOT 17	849,810
2024	62/A1/111/18/	084203877000	1-Single Family Residential Urban	ELLSWORTH, MICHAEL PATRICK & ELLSWORTH, LAURA K	ASHBURN VILLAGE SEC.1 LOT 18	859,620
2024	62/A1/111/19/	084204471000	1-Single Family Residential Urban	SURRETTE, STANLEY D & LORA LEE	ASHBURN VILLAGE SEC.1 LOT 19	854,330
2024	62/A1/111/20/	084205066000	1-Single Family Residential Urban	WARNER-PAYNE, BARBARA E TEE	ASHBURN VILLAGE SEC.1 LOT 20	888,300
2024	62/A1/111/21/	084205561000	1-Single Family Residential Urban	GREINER, CAROLYN JEAN REILLY	ASHBURN VILLAGE SEC.1 LOT 21	799,500
2024	62/A1/111/22/	084205951000	1-Single Family Residential Urban	ROBERTS, RYAN J & ROBERTS, MATINA D	ASHBURN VILLAGE SEC.1 LOT 22	858,250
2024	62/A1/111/23/	084206043000	1-Single Family Residential Urban	LITTMAN, MICHAEL A & ASHLEY G	ASHBURN VILLAGE SEC.1 LOT 23	847,060
2024	62/A1/111/24/	084205934000	1-Single Family Residential Urban	THOMPSON, WARREN C & MARILYN NANCY	ASHBURN VILLAGE SEC.1 LOT 24	814,810
2024	62/A1/111/25/	084206627000	1-Single Family Residential Urban	GERMANI, JOHN P & CHRISTY J	ASHBURN VILLAGE SEC.1 LOT 25	822,830
2024	62/A1/111/26/	084207432000	1-Single Family Residential Urban	SULTANA, ARIFA & BHISHM RAFI	ASHBURN VILLAGE SEC.1 LOT 26	848,250

LOUDOUN CO. 2024 ASSESSMENTS

RESIDENTIAL PROPERTIES WITHIN THE ROUTE 7 IMPACT ZONE

TAX YR	TAX MAP	PARID	STATE CODE	OWNI	LEGAL1	ASSESSMENT
2024	62/A/1/11/27/	084208531000	1-Single Family Residential Urban	FITZGERALD, TIMOTHY J & SARAH W	ASHBURN VILLAGE SEC.1 LOT 27	858,680
2024	62/A/1/11/28/	084209023000	1-Single Family Residential Urban	NOOR, BARIKA & NOOR, WASIM	ASHBURN VILLAGE SEC.1 LOT 28	854,770
2024	62/A/1/11/29/	084208713000	1-Single Family Residential Urban	MILLER, RYAN NICHOLAS & MILLER, CHRISTEN NEAL	ASHBURN VILLAGE SEC.1 LOT 29	815,680
2024	62/A/2/11/1/	084298563000	1-Single Family Residential Urban	MARTINDALE, LUCAS A & MARTINDALE, SOPHIE G	ASHBURN VILLAGE SEC.5 LOT 1	576,380
2024	62/A/2/11/2/	084298863000	1-Single Family Residential Urban	JADDU, JAWAHAR & MAITHREYI	ASHBURN VILLAGE SEC.5 LOT 2	549,670
2024	62/A/2/11/3/	084299064000	1-Single Family Residential Urban	SABA REAL ESTATE LLC	ASHBURN VILLAGE SEC.5 LOT 3	554,530
2024	62/A/2/11/4/	084299265000	1-Single Family Residential Urban	MEHTA, TITHI	ASHBURN VILLAGE SEC.5 LOT 4	550,480
2024	62/A/2/11/5/	084299466000	1-Single Family Residential Urban	OLIVER, STEPHEN R & MICHAELA DAWN	ASHBURN VILLAGE SEC.5 LOT 5	554,440
2024	62/A/2/11/6/	084299568000	1-Single Family Residential Urban	MCKAY, LINDA	ASHBURN VILLAGE SEC.5 LOT 6	544,700
2024	62/A/2/11/7/	084299670000	1-Single Family Residential Urban	WILSON, MICHAEL GEORGE	ASHBURN VILLAGE SEC.5 LOT 7	550,270
2024	62/A/2/11/8/	084299872000	1-Single Family Residential Urban	COX, PATRICIA A	ASHBURN VILLAGE SEC.5 LOT 8	560,230
2024	62/A/2/11/9/	084299882000	1-Single Family Residential Urban	GOMEZ, JUAN C & HERRERA, SYLVIA	ASHBURN VILLAGE SEC.5 LOT 9	575,340
2024	62/A/2/11/10/	084299785000	1-Single Family Residential Urban	ZADORY, DANIEL J & ZEBERT, JORDAN	ASHBURN VILLAGE SEC.5 LOT 10	560,420
2024	62/A/2/11/11/	084299788000	1-Single Family Residential Urban	JOHNSON, GERARD FRANCIS & JOHNSON, SANDRA GARDINER	ASHBURN VILLAGE SEC.5 LOT 11	554,530
2024	62/A/2/11/12/	084299790000	1-Single Family Residential Urban	BOYERL, JOSEPH GERARD & JENNIFER YECKLEY	ASHBURN VILLAGE SEC.5 LOT 12	552,370
2024	62/A/2/11/13/	084299792000	1-Single Family Residential Urban	PAVICH, FRANK R & LINDA N TRUSTEES	ASHBURN VILLAGE SEC.5 LOT 13	548,000
2024	62/A/2/11/14/	084299894000	1-Single Family Residential Urban	HILL, MARY ANN	ASHBURN VILLAGE SEC.5 LOT 14	552,380
2024	62/A/2/11/15/	084299996000	1-Single Family Residential Urban	RIORDAN, JENNIFER A	ASHBURN VILLAGE SEC.5 LOT 15	545,170
2024	62/A/2/11/16/	084200198000	1-Single Family Residential Urban	GRABINS, ANNE M & GRABINS, GARRY E	ASHBURN VILLAGE SEC.5 LOT 16	567,230
2024	62/A/2/11/17/	084300304000	1-Single Family Residential Urban	STEWART, ASHLEY N	ASHBURN VILLAGE SEC.5 LOT 17	567,220
2024	62/A/2/11/18/	084300307000	1-Single Family Residential Urban	SURMA, EDMUND W	ASHBURN VILLAGE SEC.5 LOT 18	549,120
2024	62/A/2/11/19/	084300309000	1-Single Family Residential Urban	BETTENCOURT-JOAO, M & E JOAO	ASHBURN VILLAGE SEC.5 LOT 19	550,870
2024	62/A/2/11/20/	084300311000	1-Single Family Residential Urban	LEHNERT, DANIEL ROBERT & LEHNERT, SARAH MCKENZIE	ASHBURN VILLAGE SEC.5 LOT 20	552,470
2024	62/A/2/11/21/	084300213000	1-Single Family Residential Urban	MEADE, DARRYL L & LENITA C	ASHBURN VILLAGE SEC.5 LOT 21	552,650
2024	62/A/2/11/22/	084300115000	1-Single Family Residential Urban	MARQUISS, RYAN & MARQUISS, HANNAH	ASHBURN VILLAGE SEC.5 LOT 22	549,120
2024	62/A/2/11/23/	084399916000	1-Single Family Residential Urban	MAIRS, STEWART M & MAIRS, KELLY P	ASHBURN VILLAGE SEC.5 LOT 23	553,990
2024	62/A/2/11/24/	084399919000	1-Single Family Residential Urban	MCGINNIS, KELLY & PAQUETTE, DAVID	ASHBURN VILLAGE SEC.5 LOT 24	578,780
2024	62/A/2/11/25/	084399523000	1-Single Family Residential Urban	FONSECA, JOHNNY & EVELYN	ASHBURN VILLAGE SEC.5 LOT 25	569,550
2024	62/A/2/11/26/	084399224000	1-Single Family Residential Urban	VENTURA, RICHARD J FOX & SIRIRAT KONGDEE	ASHBURN VILLAGE SEC.5 LOT 26	554,120
2024	62/A/2/11/27/	084399125000	1-Single Family Residential Urban	KORSUNSKY, KIRIL & MEGAN PEACH	ASHBURN VILLAGE SEC.5 LOT 27	562,500
2024	62/A/2/11/28/	084398926000	1-Single Family Residential Urban	ELHAROUNY, KAREIM O	ASHBURN VILLAGE SEC.5 LOT 28	551,710
2024	62/A/2/11/29/	084398727000	1-Single Family Residential Urban	SHIRK, DANIEL PORTER & HYANGYI RYU	ASHBURN VILLAGE SEC.5 LOT 29	562,270
2024	62/A/2/11/30/	084398528000	1-Single Family Residential Urban	VARELA, VIRGLIO & CANDELARIA ET AL	ASHBURN VILLAGE SEC.5 LOT 30	549,750
2024	62/A/2/11/31/	084398328000	1-Single Family Residential Urban	FLEISCHER, JOSHUA	ASHBURN VILLAGE SEC.5 LOT 31	550,160
2024	62/A/2/11/32/	084398030000	1-Single Family Residential Urban	STORM, TODD HENRY & STORM, DINAH ELAINE	ASHBURN VILLAGE SEC.5 LOT 32	572,520
2024	62/A/2/11/33/	084397632000	1-Single Family Residential Urban	PHIPPS, JAMES MATTHEW & LAIDLEY, JENNA LEIGH	ASHBURN VILLAGE SEC.5 LOT 33	571,490
2024	62/A/2/11/34/	084397434000	1-Single Family Residential Urban	LENTZ, ZACHARY & LENTZ, ARETHA	ASHBURN VILLAGE SEC.5 LOT 34	552,970
2024	62/A/2/11/35/	084397235000	1-Single Family Residential Urban	AKAI, PAUL	ASHBURN VILLAGE SEC.5 LOT 35	555,970
2024	62/A/2/11/36/	084397036000	1-Single Family Residential Urban	KENNEDY, RYAN L	ASHBURN VILLAGE SEC.5 LOT 36	559,530
2024	62/A/2/11/37/	084396937000	1-Single Family Residential Urban	BILWANI, ADNAN & SANA	ASHBURN VILLAGE SEC.5 LOT 37	560,000
2024	62/A/2/11/38/	084396738000	1-Single Family Residential Urban	MYSORERAGHAVENDRARAO, PRAHLAD & KOODLAPURSRIPAT	ASHBURN VILLAGE SEC.5 LOT 38	556,270
2024	62/A/2/11/39/	084396538000	1-Single Family Residential Urban	MENSTER, RICHARD & HEATHER MENSTER	ASHBURN VILLAGE SEC.5 LOT 39	548,370
2024	62/A/2/11/40/	084396239000	1-Single Family Residential Urban	KELLY, STEPHEN & MURPHY, DEVHAN	ASHBURN VILLAGE SEC.5 LOT 40	569,150
2024	62/A/2/11/41/	084395538000	1-Single Family Residential Urban	KLINKER, ERIC THOMAS & MELISSA ANNE	ASHBURN VILLAGE SEC.5 LOT 41	563,070
2024	62/A/2/11/42/	084395237000	1-Single Family Residential Urban	Y & A PROPERTIES LLC	ASHBURN VILLAGE SEC.5 LOT 42	550,570
2024	62/A/2/11/43/	084395036000	1-Single Family Residential Urban	HUMMEL, JOSEPH H JR & HUMMEL, ANDREA M & HUMMEL, ZA	ASHBURN VILLAGE SEC.5 LOT 43	559,280
2024	62/A/2/11/44/	084394934000	1-Single Family Residential Urban	KROEZE, DAVID ANDREW & MEREDITH ANN	ASHBURN VILLAGE SEC.5 LOT 44	557,660
2024	62/A/2/11/45/	084394733000	1-Single Family Residential Urban	DANG, HAO	ASHBURN VILLAGE SEC.5 LOT 45	552,650
2024	62/A/2/11/46/	084394631000	1-Single Family Residential Urban	GEbremariam, DANIEL & BALCHA, FITSUM TAREKEGN	ASHBURN VILLAGE SEC.5 LOT 46	601,620
2024	62/A/2/11/47/	084394428000	1-Single Family Residential Urban	GRIFFITH, MICHAEL SCOTT	ASHBURN VILLAGE SEC.5 LOT 47	556,530
2024	62/A/2/11/48/	084394226000	1-Single Family Residential Urban	ROBERTS, KELVIN S & SHELLY G	ASHBURN VILLAGE SEC.5 LOT 48	575,160
2024	62/A/2/11/49/	084397201000	1-Single Family Residential Urban	FONTAINE, PETER	ASHBURN VILLAGE SEC.5 LOT 49	586,730
2024	62/A/2/11/50/	084397003000	1-Single Family Residential Urban	FARROW, SHANE & CHRISTINE WEAVER	ASHBURN VILLAGE SEC.5 LOT 50	557,470
2024	62/A/2/11/51/	084396804000	1-Single Family Residential Urban	ROSSI, CHRISTINA & PHILIP G JR	ASHBURN VILLAGE SEC.5 LOT 51	547,140
2024	62/A/2/11/52/	084396605000	1-Single Family Residential Urban	BINGHAM, STEVEN	ASHBURN VILLAGE SEC.5 LOT 52	555,370
2024	62/A/2/11/53/	084396405000	1-Single Family Residential Urban	STALEY, WILLIAM JR	ASHBURN VILLAGE SEC.5 LOT 53	551,650
2024	62/A/2/11/54/	084396105000	1-Single Family Residential Urban	TEMSUPASIRI, TONY & VILAYVONE P	ASHBURN VILLAGE SEC.5 LOT 54	549,630
2024	62/A/2/11/55/	084395906000	1-Single Family Residential Urban	SIMPSON, SAM G	ASHBURN VILLAGE SEC.5 LOT 55	549,610
2024	62/A/2/11/56/	084395707000	1-Single Family Residential Urban	COTTER, THOMAS M	ASHBURN VILLAGE SEC.5 LOT 56	588,760
2024	62/A/2/11/57/	084395213000	1-Single Family Residential Urban	LOPRESTI, MICHELLE LYNN	ASHBURN VILLAGE SEC.5 LOT 57	578,750
2024	62/A/2/11/58/	084395116000	1-Single Family Residential Urban	TRUONG, TAI & LABAN, EMILY	ASHBURN VILLAGE SEC.5 LOT 58	595,130
2024	62/A/2/11/59/	084395218000	1-Single Family Residential Urban	GONZALEZ, ADALBERTO	ASHBURN VILLAGE SEC.5 LOT 59	555,750
2024	62/A/2/11/60/	084395320000	1-Single Family Residential Urban	JUN, AMOS & SHIN, HA YOUNG	ASHBURN VILLAGE SEC.5 LOT 60	557,640
2024	62/A/2/11/61/	084395422000	1-Single Family Residential Urban	PARVIN, RONALD A & RHONDA R	ASHBURN VILLAGE SEC.5 LOT 61	552,420
2024	62/A/2/11/62/	084395523000	1-Single Family Residential Urban	HINTON, MELISSA K	ASHBURN VILLAGE SEC.5 LOT 62	559,690
2024	62/A/2/11/63/	084395725000	1-Single Family Residential Urban	BUSCH, JOSEPHINE 10 of 55	ASHBURN VILLAGE SEC.5 LOT 63	551,590

LOUDOUN CO. 2024 ASSESSMENTS

RESIDENTIAL PROPERTIES WITHIN THE ROUTE 7 IMPACT ZONE

TAX YR	TAX MAP	PARID	STATE CODE	OWNI	LEGAL1	ASSESSMENT
2024	62/A/2/1164/	084395927000	1-Single Family Residential Urban	LADKANI, JEAN PIERRE & LADKANI, RANA	ASHBURN VILLAGE SEC.5 LOT 64	591,340
2024	62/A/2/1165/	084397120000	1-Single Family Residential Urban	CHUANG, WEI-LUN & KUANGDI YANG	ASHBURN VILLAGE SEC.5 LOT 65A	568,610
2024	62/A/2/1166/	084397418000	1-Single Family Residential Urban	LAGUE, MICHELLE & FREEMAN, CHANNING	ASHBURN VILLAGE SEC.5 LOT 66A	570,900
2024	62/A/2/1167/	084397617000	1-Single Family Residential Urban	BROGNANO, BRIAN ALAN & BROGNANO, ERIN QUIGLEY	ASHBURN VILLAGE SEC.5 LOT 67A	548,470
2024	62/A/2/1168/	084397716000	1-Single Family Residential Urban	ELARDO, JASON E & MARGOT E KRIEGER	ASHBURN VILLAGE SEC.5 LOT 68A	558,180
2024	62/A/2/1169/	084397916000	1-Single Family Residential Urban	HUFF, MICHAEL L & SANDRA K	ASHBURN VILLAGE SEC.5 LOT 69A	544,680
2024	62/A/2/1170/	084398215000	1-Single Family Residential Urban	HENDRICKS, STEVEN M	ASHBURN VILLAGE SEC.5 LOT 70A	547,450
2024	62/A/2/1171/	084398415000	1-Single Family Residential Urban	BERTHOLET, LAURENCE	ASHBURN VILLAGE SEC.5 LOT 71A	549,610
2024	62/A/2/1172/	084398613000	1-Single Family Residential Urban	GRVALLESE, AARON & CONWAY, MELISSA	ASHBURN VILLAGE SEC.5 LOT 72A	571,050
2024	62/A/2/1173/	084399005000	1-Single Family Residential Urban	GETENEH, ADDIS HAILU	ASHBURN VILLAGE SEC.5 LOT 73	581,200
2024	62/A/2/1174/	084398802000	1-Single Family Residential Urban	STALEY, WILLIAM J JR	ASHBURN VILLAGE SEC.5 LOT 74	548,050
2024	62/A/2/1175/	084398700000	1-Single Family Residential Urban	ESODA, BRIAN J & DEANE, KATELYN R	ASHBURN VILLAGE SEC.5 LOT 75	554,330
2024	62/A/2/1176/	084298698000	1-Single Family Residential Urban	WANG, DAVID	ASHBURN VILLAGE SEC.5 LOT 76	547,540
2024	62/A/2/1177/	084298696000	1-Single Family Residential Urban	YOO, YOUNG GIL & JIN HI LEE	ASHBURN VILLAGE SEC.5 LOT 77	556,170
2024	62/A/2/1178/	084298594000	1-Single Family Residential Urban	VU, LOC & GUYNH NGUYEN ET AL	ASHBURN VILLAGE SEC.5 LOT 78	547,530
2024	62/A/2/1179/	084298592000	1-Single Family Residential Urban	CATRON, ZACHARY & SPECIALE, AMANDA	ASHBURN VILLAGE SEC.5 LOT 79	571,100
2024	62/A/2/1180/	084298590000	1-Single Family Residential Urban	KOCUREK, JOHN & REBECCA	ASHBURN VILLAGE SEC.5 LOT 80	572,630
2024	62/A/2/1181/	084298674000	1-Single Family Residential Urban	BAUER, OLIVER	ASHBURN VILLAGE SEC.5 LOT 81	560,520
2024	62/A/2/1182/	084298376000	1-Single Family Residential Urban	MEYER, JOHN C TR & MEYER, TAMMY C TR & MEYER REVOC	ASHBURN VILLAGE SEC.5 LOT 82	549,570
2024	62/A/2/1183/	084298278000	1-Single Family Residential Urban	MCFARLIN, JEFFREY	ASHBURN VILLAGE SEC.5 LOT 83	544,700
2024	62/A/2/1184/	084298180000	1-Single Family Residential Urban	MAMEGHANI, SHAHRIYAR	ASHBURN VILLAGE SEC.5 LOT 84	550,110
2024	62/A/2/1185/	084298081000	1-Single Family Residential Urban	MARKIEWICZ, MICHAEL DAVID	ASHBURN VILLAGE SEC.5 LOT 85	549,160
2024	62/A/2/1186/	084297983000	1-Single Family Residential Urban	MOHAN, KANTA DEVINDER,DR.	ASHBURN VILLAGE SEC.5 LOT 86	548,820
2024	62/A/2/1187/	084297785000	1-Single Family Residential Urban	PAMPALONI, WAYNE ALEXANDER & SEMIDEY, KARELY S	ASHBURN VILLAGE SEC.5 LOT 87	547,990
2024	62/A/2/1188/	084297687000	1-Single Family Residential Urban	ROBRA, LINDA KAY	ASHBURN VILLAGE SEC.5 LOT 88	576,400
2024	62/B/1/1111/1/	084482281000	1-Single Family Residential Urban	GREEN, LAUREN EMILY TR & LAUREN EMILY GREEN LIVING TR	ASHBURN VILLAGE S.4 L.1	519,650
2024	62/B/1/1111/2/	084482179000	1-Single Family Residential Urban	SEATON, JAMES	ASHBURN VILLAGE S.4 L.2	491,500
2024	62/B/1/1111/3/	084482177000	1-Single Family Residential Urban	BALL, REGINA & SPENCER	ASHBURN VILLAGE S.4 L.3	496,870
2024	62/B/1/1111/4/	084482175000	1-Single Family Residential Urban	GARRITY, THOMAS III & A C GARRITY	ASHBURN VILLAGE S.4 L.4	472,610
2024	62/B/1/1111/5/	084482073000	1-Single Family Residential Urban	BARBOUR, IDA MARIE	ASHBURN VILLAGE S.4 L.5	486,530
2024	62/B/1/1111/6/	084482071000	1-Single Family Residential Urban	DELGADO, WALTER & MARIA VICETTI	ASHBURN VILLAGE S.4 L.6	537,570
2024	62/B/1/1111/7/	084482265000	1-Single Family Residential Urban	YELLAND, NICOLE LYNN	ASHBURN VILLAGE S.4 L.7	505,290
2024	62/B/1/1111/8/	084482363000	1-Single Family Residential Urban	KRASS, ROBERT M	ASHBURN VILLAGE S.4 L.8	515,480
2024	62/B/1/1111/9/	084482462000	1-Single Family Residential Urban	KRASS, ROBERT M & PAMELA J HARVEY	ASHBURN VILLAGE S.4 L.9	463,700
2024	62/B/1/1111/10/	084482560000	1-Single Family Residential Urban	FUSCO, MARIA E TR & MARIA E FUSCO TRUST	ASHBURN VILLAGE S.4 L.10	495,770
2024	62/B/1/1111/11/	084482659000	1-Single Family Residential Urban	RIPANTI, CHRISTEL & MICHAEL HOWARD	ASHBURN VILLAGE S.4 L.11	468,600
2024	62/B/1/1111/12/	084482757000	1-Single Family Residential Urban	SHORT, BRITTANY & DOYLE, CHRISTOPHER	ASHBURN VILLAGE S.4 L.12	530,750
2024	62/B/1/1111/13/	084482956000	1-Single Family Residential Urban	PENG, GUOQING & NINGJIA TANG	ASHBURN VILLAGE S.4 L.13	510,980
2024	62/B/1/1111/14/	084483453000	1-Single Family Residential Urban	DENNIS, DONNA J TEE	ASHBURN VILLAGE S.4 L.14	531,460
2024	62/B/1/1111/15/	084483653000	1-Single Family Residential Urban	BERMEL, VINCENT A & WILMA J TEES	ASHBURN VILLAGE S.4 L.15	478,250
2024	62/B/1/1111/16/	084483853000	1-Single Family Residential Urban	GALBAN, STEPHEN LOUIS & MELISSA ANN	ASHBURN VILLAGE S.4 L.16	490,750
2024	62/B/1/1111/17/	084484053000	1-Single Family Residential Urban	BORRADORI, AGATA	ASHBURN VILLAGE S.4 L.17	464,690
2024	62/B/1/1111/18/	084484253000	1-Single Family Residential Urban	OAKS, DEBBIE L	ASHBURN VILLAGE S.4 L.18	490,030
2024	62/B/1/1111/19/	084484353000	1-Single Family Residential Urban	EGAN, MICHAEL	ASHBURN VILLAGE S.4 L.19	487,450
2024	62/B/1/1111/20/	084484653000	1-Single Family Residential Urban	REGODON, JEREMIAH C & REGODON, NIRUPA	ASHBURN VILLAGE S.4 L.20	515,900
2024	62/B/1/1111/21/	084484943000	1-Single Family Residential Urban	HACKMER, MICHAEL J II	ASHBURN VILLAGE S.4 L.21	542,960
2024	62/B/1/1111/22/	084484743000	1-Single Family Residential Urban	ANDERSON, BRITNEY	ASHBURN VILLAGE S.4 L.22	489,060
2024	62/B/1/1111/23/	084484543000	1-Single Family Residential Urban	RAGAN, ERIK G & MALLORY K	ASHBURN VILLAGE S.4 L.23	492,610
2024	62/B/1/1111/24/	084484343000	1-Single Family Residential Urban	KOCH, BARRY & KOCH, RHONDA	ASHBURN VILLAGE S.4 L.24	467,460
2024	62/B/1/1111/25/	084484243000	1-Single Family Residential Urban	OZORIO, CESAR & LUCINA GUARENO	ASHBURN VILLAGE S.4 L.25	511,390
2024	62/B/1/1111/26/	084483943000	1-Single Family Residential Urban	PHELPS, TIMOTHY ALAN & PHELPS, BRIANNA	ASHBURN VILLAGE S.4 L.26	534,490
2024	62/B/1/1111/27/	084483240000	1-Single Family Residential Urban	FISHER, EUGENE J JR	ASHBURN VILLAGE S.4 L.27	538,930
2024	62/B/1/1111/28/	084483038000	1-Single Family Residential Urban	DREWISKE, AARON J & JENNIFER L	ASHBURN VILLAGE S.4 L.28	483,000
2024	62/B/1/1111/29/	084482936000	1-Single Family Residential Urban	CHUNG, KAY E & TRAN, ANH QUAN	ASHBURN VILLAGE S.4 L.29	476,830
2024	62/B/1/1111/30/	084482835000	1-Single Family Residential Urban	ELSAIED, ESLAM M & EL BASSIOUNI, ALYA E	ASHBURN VILLAGE S.4 L.30	467,110
2024	62/B/1/1111/31/	084482733000	1-Single Family Residential Urban	GILLESPIE, PAULA M	ASHBURN VILLAGE S.4 L.31	505,490
2024	62/B/1/1111/32/	084482632000	1-Single Family Residential Urban	MERIDA, DAVID HUMBERTO	ASHBURN VILLAGE S.4 L.32	505,120
2024	62/B/1/1111/33/	084482624000	1-Single Family Residential Urban	DIXIT, HRISHIKESH & DIXIT, NEHA	ASHBURN VILLAGE S.4 L.33	539,020
2024	62/B/1/1111/34/	084482721000	1-Single Family Residential Urban	HUFF, MARILYN DAWN	ASHBURN VILLAGE S.4 L.34	484,570
2024	62/B/1/1111/35/	084482820000	1-Single Family Residential Urban	SCHIFFER, KENNETH & J SCHIFFER TEES	ASHBURN VILLAGE S.4 L.35	502,000
2024	62/B/1/1111/36/	084482918000	1-Single Family Residential Urban	ABBADI, ZED & SURAT NSOUR	ASHBURN VILLAGE S.4 L.36	496,380
2024	62/B/1/1111/37/	084483017000	1-Single Family Residential Urban	DAIL, THOMAS B & LILLIAN A	ASHBURN VILLAGE S.4 L.37	490,350
2024	62/B/1/1111/38/	084483115000	1-Single Family Residential Urban	KEMP, ADAISHA M & KEMP, CHRISTIAN M	ASHBURN VILLAGE S.4 L.38	535,480
2024	62/B/1/1111/39/	084483310000	1-Single Family Residential Urban	LOPEZ-CUTTING, CINDY	ASHBURN VILLAGE S.4 L.39	535,620
2024	62/B/1/1111/40/	084483408000	1-Single Family Residential Urban	PINEDA, ERIK OTANER LAZARO & JONES, SARAH ELIZABETH	ASHBURN VILLAGE S.4 L.40	480,090
2024	62/B/1/1111/41/	084483506000	1-Single Family Residential Urban	HOEBER, AMORETTA M 1 of 55	ASHBURN VILLAGE S.4 L.41	490,030

LOUDOUN CO. 2024 ASSESSMENTS

RESIDENTIAL PROPERTIES WITHIN THE ROUTE 7 IMPACT ZONE

TAX YR	TAX MAP	PARID	STATE CODE	OWNI	LEGAL1	ASSESSMENT
2024	/62/B/1/11/42/	084483605000	1-Single Family Residential Urban	VAGNOZZ, JUANITA C	ASHBURN VILLAGE S.4 L.42	490,540
2024	/62/B/1/11/43/	084483703000	1-Single Family Residential Urban	CHRISTIE, REBECCA M	ASHBURN VILLAGE S.4 L.43	489,200
2024	/62/B/1/11/44/	084483801000	1-Single Family Residential Urban	BAUSERMAN, RUSSELL A	ASHBURN VILLAGE S.4 L.44	537,420
2024	/62/B/1/11/45/	084384197000	1-Single Family Residential Urban	AULAKH, NAVDEEP TR & AULAKH, OMIT SINGH TR & OMIT SINGH	ASHBURN VILLAGE S.4 L.45	533,560
2024	/62/B/1/11/46/	084384295000	1-Single Family Residential Urban	OKWESA, SEKOU D & RACHEL L	ASHBURN VILLAGE S.4 L.46	489,060
2024	/62/B/1/11/47/	084384393000	1-Single Family Residential Urban	COLON TRINIDAD, JOEL J & ARCELAY RODRIGUEZ, CARMEN L	ASHBURN VILLAGE S.4 L.47	496,010
2024	/62/B/1/11/48/	084384392000	1-Single Family Residential Urban	GINADER, JAMES	ASHBURN VILLAGE S.4 L.48	491,770
2024	/62/B/1/11/49/	084384490000	1-Single Family Residential Urban	CARRILLO, PAUL & VALLEJO, SHEILA	ASHBURN VILLAGE S.4 L.49	489,430
2024	/62/B/1/11/50/	084384588000	1-Single Family Residential Urban	AVILES, BAUDELIA	ASHBURN VILLAGE S.4 L.50	531,840
2024	/62/B/1/11/51/	084385384000	1-Single Family Residential Urban	MATERO, MATTHEW	ASHBURN VILLAGE S.4 L.51	531,650
2024	/62/B/1/11/52/	084385585000	1-Single Family Residential Urban	ANDERSON-JESSUP, LINDA & R JESSUP	ASHBURN VILLAGE S.4 L.52	512,760
2024	/62/B/1/11/53/	084385785000	1-Single Family Residential Urban	TARRANT, ROGER Q P & JANE M TEES	ASHBURN VILLAGE S.4 L.53	466,080
2024	/62/B/1/11/54/	084385986000	1-Single Family Residential Urban	LOPEZ CLARA, LIGIA & M RIVAS LOPEZ	ASHBURN VILLAGE S.4 L.54	495,370
2024	/62/B/1/11/55/	084386086000	1-Single Family Residential Urban	FRANCES, THEODORE P	ASHBURN VILLAGE S.4 L.55	455,420
2024	/62/B/1/11/56/	084386287000	1-Single Family Residential Urban	TRAN, MICHELLE L	ASHBURN VILLAGE S.4 L.56	516,060
2024	/62/B/1/11/57/	084386487000	1-Single Family Residential Urban	THEVENET, ELIZABETH Z	ASHBURN VILLAGE S.4 L.57	500,560
2024	/62/B/1/11/58/	084485506000	1-Single Family Residential Urban	BUCKMAN, BRICE & BUCKMAN, REBECCA NYAMADI	ASHBURN VILLAGE S.4 L.58	514,740
2024	/62/B/1/11/59/	084485608000	1-Single Family Residential Urban	ALVAREZ, LUZVIMINDA & BARILLO, JOSE	ASHBURN VILLAGE S.4 L.59	515,770
2024	/62/B/1/11/60/	084485709000	1-Single Family Residential Urban	HEMPHILL, BRIAN L	ASHBURN VILLAGE S.4 L.60	464,870
2024	/62/B/1/11/61/	084485811000	1-Single Family Residential Urban	ADAMS, HENRY MATTHEW & SUSAN	ASHBURN VILLAGE S.4 L.61	489,110
2024	/62/B/1/11/62/	084485912000	1-Single Family Residential Urban	SEENA LLC	ASHBURN VILLAGE S.4 L.62	471,210
2024	/62/B/1/11/63/	084486014000	1-Single Family Residential Urban	MCGUIRE, SEAN & ZOILA	ASHBURN VILLAGE S.4 L.63	517,670
2024	/62/B/1/11/64/	084486116000	1-Single Family Residential Urban	FROST, REBECCA E & SCOTT E YARBROUGH	ASHBURN VILLAGE S.4 L.64	505,450
2024	/62/B/1/11/65/	084485011000	1-Single Family Residential Urban	VAZQUEZ-MERCADO, YARISSIS	ASHBURN VILLAGE S.4 L.65	504,170
2024	/62/B/1/11/66/	084484913000	1-Single Family Residential Urban	JOYNER, MARNE M & YUSEF S	ASHBURN VILLAGE S.4 L.66	507,390
2024	/62/B/1/11/67/	084484815000	1-Single Family Residential Urban	HURLEY, MARVIN E & MARIA TRUSTEES	ASHBURN VILLAGE S.4 L.67	469,220
2024	/62/B/1/11/68/	084484716000	1-Single Family Residential Urban	KLEE, KEITH P & SHANNON N	ASHBURN VILLAGE S.4 L.68	504,420
2024	/62/B/1/11/69/	084484718000	1-Single Family Residential Urban	HARTING, ASHLEY & ERIC BRIAN	ASHBURN VILLAGE S.4 L.69	482,740
2024	/62/B/1/11/70/	084484520000	1-Single Family Residential Urban	BRUBAKER, ADAM & BRUBAKER, LANE	ASHBURN VILLAGE S.4 L.70	533,890
2024	/62/B/1/11/71/	084484228000	1-Single Family Residential Urban	MICHAELANGELO, SUZANNE M	ASHBURN VILLAGE S.4 L.71	533,500
2024	/62/B/1/11/72/	084484528000	1-Single Family Residential Urban	SPINA, JOSEPH A	ASHBURN VILLAGE S.4 L.72	482,740
2024	/62/B/1/11/73/	084484728000	1-Single Family Residential Urban	GATES, SUSAN CAROLINE & GATES, RICHARD O & GATES, SUSAN	ASHBURN VILLAGE S.4 L.73	497,170
2024	/62/B/1/11/74/	084484828000	1-Single Family Residential Urban	AJIMA, JOSHUA & SARAH V	ASHBURN VILLAGE S.4 L.74	463,340
2024	/62/B/1/11/75/	084485028000	1-Single Family Residential Urban	HARRISON, BRIAN P & CINDY YANG	ASHBURN VILLAGE S.4 L.75	493,710
2024	/62/B/1/11/76/	084485228000	1-Single Family Residential Urban	THOMAS, LARRY S & THOMAS, ANNA CLAIRE	ASHBURN VILLAGE S.4 L.76	470,890
2024	/62/B/1/11/77/	084485428000	1-Single Family Residential Urban	ARAGON, JUAN M JR	ASHBURN VILLAGE S.4 L.77	532,200
2024	/62/B/1/11/78/	084386996000	1-Single Family Residential Urban	GERMANOV, SERGEY & ALEXANDRA GERMANOVA	ASHBURN VILLAGE S.4 L.78	508,420
2024	/62/B/1/11/79/	084387098000	1-Single Family Residential Urban	TRAM, ANDREW RICHARD	ASHBURN VILLAGE S.4 L.79	486,990
2024	/62/B/1/11/80/	084387199000	1-Single Family Residential Urban	GRISSOM, MICHAEL F & SUSAN ELAINE	ASHBURN VILLAGE S.4 L.80	496,950
2024	/62/B/1/11/81/	084487201000	1-Single Family Residential Urban	SILER, TIMOTHY L	ASHBURN VILLAGE S.4 L.81	471,740
2024	/62/B/1/11/82/	084487203000	1-Single Family Residential Urban	ELLIOTT, NATHANIEL & KIRA C	ASHBURN VILLAGE S.4 L.82	498,160
2024	/62/B/1/11/83/	084487304000	1-Single Family Residential Urban	NEATHAWK, ELIZABETH	ASHBURN VILLAGE S.4 L.83	486,920
2024	/62/B/1/11/84/	084487406000	1-Single Family Residential Urban	ROGERS, LESLEY ARNOTT	ASHBURN VILLAGE S.4 L.84	530,210
2024	/62/B/1/11/85/	084388799000	1-Single Family Residential Urban	LICHTMAN, THERESA A	ASHBURN VILLAGE S.4 L.85	532,760
2024	/62/B/1/11/86/	084388797000	1-Single Family Residential Urban	AGOSTINI, DINAH & GINO	ASHBURN VILLAGE S.4 L.86	481,610
2024	/62/B/1/11/87/	084388795000	1-Single Family Residential Urban	KROSNOWSKI, JOAN M TR & KROSNOWSKI, ANDREW J TR & GREGORY	ASHBURN VILLAGE S.4 L.87	485,430
2024	/62/B/1/11/88/	084388693000	1-Single Family Residential Urban	KAPNER, TODD R	ASHBURN VILLAGE S.4 L.88	488,250
2024	/62/B/1/11/89/	084388691000	1-Single Family Residential Urban	GUILLEN, RONALD RAYMOND & RACHEL	ASHBURN VILLAGE S.4 L.89	530,920
2024	/62/B/1/11/90/	084389085000	1-Single Family Residential Urban	SAYLOR, JANICE	ASHBURN VILLAGE S.4 L.90	509,890
2024	/62/B/1/11/91/	084389284000	1-Single Family Residential Urban	AFZAL, SM E & SAZIA S RAHMAN	ASHBURN VILLAGE S.4 L.91	518,910
2024	/62/B/1/11/92/	084389383000	1-Single Family Residential Urban	ADLER, JOSHUA A & WENDY S	ASHBURN VILLAGE S.4 L.92	459,550
2024	/62/B/1/11/93/	084389582000	1-Single Family Residential Urban	KOVACH, ADAM R	ASHBURN VILLAGE S.4 L.93	501,320
2024	/62/B/1/11/94/	084389681000	1-Single Family Residential Urban	VITLAR, JESSICA A & MADELEINE E BERTIN	ASHBURN VILLAGE S.4 L.94	489,430
2024	/62/B/1/11/95/	084389880000	1-Single Family Residential Urban	RHINESMITH, RICHARD D & VERALIZ	ASHBURN VILLAGE S.4 L.95	542,720
2024	/62/B/1/11/96/	084390279000	1-Single Family Residential Urban	DING, YUN & YUAN CHEN	ASHBURN VILLAGE S.4 L.96	542,130
2024	/62/B/1/11/97/	084390579000	1-Single Family Residential Urban	MACKAY, HERBERT G TR & HERBERT & KATHLEEN MACKAY	ASHBURN VILLAGE S.4 L.97	481,820
2024	/62/B/1/11/98/	084390778000	1-Single Family Residential Urban	KINWORTHY, AARON & ANNA	ASHBURN VILLAGE S.4 L.98	490,030
2024	/62/B/1/11/99/	084390878000	1-Single Family Residential Urban	ATRIO INVESTMENTS LLC	ASHBURN VILLAGE S.4 L.99	472,790
2024	/62/B/1/11/100/	084391077000	1-Single Family Residential Urban	BAHRAMI, EMRAN	ASHBURN VILLAGE S.4 L.100	484,660
2024	/62/B/1/11/101/	084391277000	1-Single Family Residential Urban	SINGH, RANJIT & HARPREET K CHAUHAN	ASHBURN VILLAGE S.4 L.101	482,690
2024	/62/B/1/11/102/	084391477000	1-Single Family Residential Urban	YESH, TROY ROBERT	ASHBURN VILLAGE S.4 L.102	539,980
2024	/62/B/2/11/1/2/	084286997000	1-Single Family Residential Urban	RUSCHAUPT, CHRISTOPHER M & AMY E	ASHBURN VILLAGE SEC.2 LOT 2	731,310
2024	/62/B/2/11/1/3/	084386703000	1-Single Family Residential Urban	VDOVINA, ILONA V & HIESTAND, ALEXANDER L	ASHBURN VILLAGE SEC.2 LOT 3	784,990
2024	/62/B/2/11/1/4/	084386709000	1-Single Family Residential Urban	SCHOLZ, ERIC A & JENNIFER L	ASHBURN VILLAGE SEC.2 LOT 4	787,340
2024	/62/B/2/11/1/5/	084386315000	1-Single Family Residential Urban	HELLSTROM, DANIEL M & JULIA T	ASHBURN VILLAGE SEC.2 LOT 5	788,440
2024	/62/B/2/11/1/6/	084385316000	1-Single Family Residential Urban	SWANSON, RICHARD D & ANNE F	ASHBURN VILLAGE SEC.2 LOT 6	793,360

LOUDOUN CO. 2024 ASSESSMENTS

RESIDENTIAL PROPERTIES WITHIN THE ROUTE 7 IMPACT ZONE

TAX YR	TAX MAP	PARID	STATE CODE	OWNI	LEGAL1	ASSESSMENT
2024	62/B/2///7/	084384810000	1-Single Family Residential Urban	BREWER, ERIC T & ELIZABETH N	ASHBURN VILLAGE SEC 2 LOT 7	780,430
2024	62/B/3///103/	084391455000	1-Single Family Residential Urban	DURITSA, SEAN P & NATALIE FLORCZYK	ASHBURN VILLAGE S.3 L.103	480,290
2024	62/B/3///104/	084391255000	1-Single Family Residential Urban	PASCAL, MATTHEW B & JESSICA C	ASHBURN VILLAGE S.3 L.104	461,720
2024	62/B/3///105/	084391056000	1-Single Family Residential Urban	PITT, JAMES S	ASHBURN VILLAGE S.3 L.105	485,880
2024	62/B/3///106/	084390857000	1-Single Family Residential Urban	ROBARE, HELEN TERESA & GAULT, JORDAN PATRICK	ASHBURN VILLAGE S.3 L.106	504,580
2024	62/B/3///107/	084390657000	1-Single Family Residential Urban	WHITE, JOSHUA D & GARFIELD, ARYN L	ASHBURN VILLAGE S.3 L.107	460,840
2024	62/B/3///108/	084390357000	1-Single Family Residential Urban	MARTINEZ-ROLDAN J & L GONZALEZ	ASHBURN VILLAGE S.3 L.108	492,470
2024	62/B/3///109/	084389958000	1-Single Family Residential Urban	CROLL, STEPHEN & JACLYN	ASHBURN VILLAGE S.3 L.109	490,310
2024	62/B/3///110/	084389658000	1-Single Family Residential Urban	REYNOLDS, ANNITA L	ASHBURN VILLAGE S.3 L.110	488,320
2024	62/B/3///111/	084389458000	1-Single Family Residential Urban	WASHINGTON, STEPHEN	ASHBURN VILLAGE S.3 L.111	455,450
2024	62/B/3///112/	084389257000	1-Single Family Residential Urban	LEPELCH, SEBASTIAN GONZALO	ASHBURN VILLAGE S.3 L.112	486,440
2024	62/B/3///113/	084389157000	1-Single Family Residential Urban	PHZ INTERNATIONAL LLC & YIN, JIANRONG & ZHENG, MIN	ASHBURN VILLAGE S.3 L.113	442,770
2024	62/B/3///114/	084388857000	1-Single Family Residential Urban	NETZKE, KATHLEEN A TRUSTEE	ASHBURN VILLAGE S.3 L.114	472,660
2024	62/B/3///115/	084388257000	1-Single Family Residential Urban	KADRIC, MIRZA & KRISTINA K	ASHBURN VILLAGE S.3 L.115	493,200
2024	62/B/3///116/	084388056000	1-Single Family Residential Urban	KHAN, SHEHZAD N	ASHBURN VILLAGE S.3 L.116	458,190
2024	62/B/3///117/	084387855000	1-Single Family Residential Urban	CICHA, MARIE	ASHBURN VILLAGE S.3 L.117	447,940
2024	62/B/3///118/	084387654000	1-Single Family Residential Urban	IBELLI, HEYAM	ASHBURN VILLAGE S.3 L.118	485,190
2024	62/B/3///119/	084387453000	1-Single Family Residential Urban	PRESELY, DENNIS & CHRISTY	ASHBURN VILLAGE S.3 L.119	506,230
2024	62/B/3///120/	084387059000	1-Single Family Residential Urban	PADEL, MAGAN & MANGUBEN	ASHBURN VILLAGE S.3 L.120	505,090
2024	62/B/3///121/	084386758000	1-Single Family Residential Urban	YIN, JIANRONG & ZHENG, HONG	ASHBURN VILLAGE S.3 L.121	479,250
2024	62/B/3///122/	084386558000	1-Single Family Residential Urban	KARAMAN, RAMAZAN	ASHBURN VILLAGE S.3 L.122	459,690
2024	62/B/3///123/	084386358000	1-Single Family Residential Urban	BHATTI, AQEEL URREHMAN & BHATTI, SAMINA A & BHATTI, H	ASHBURN VILLAGE S.3 L.123	495,490
2024	62/B/3///124/	084386158000	1-Single Family Residential Urban	HAMILTON, MICHELLE	ASHBURN VILLAGE S.3 L.124	461,360
2024	62/B/3///125/	084385958000	1-Single Family Residential Urban	ACHANTA, MARKANDEYA & PADMAJAVANI	ASHBURN VILLAGE S.3 L.125	501,870
2024	62/B/3///126/	084385256000	1-Single Family Residential Urban	AVERY, KEVIN	ASHBURN VILLAGE S.3 L.126	497,720
2024	62/B/3///127/	084385154000	1-Single Family Residential Urban	TORRES, ANA	ASHBURN VILLAGE S.3 L.127	484,340
2024	62/B/3///128/	084384953000	1-Single Family Residential Urban	ABDELMALAK, JOSEPH H & EMEIL ABDELMALAK	ASHBURN VILLAGE S.3 L.128	459,160
2024	62/B/3///129/	084384851000	1-Single Family Residential Urban	CONSING, LEE MARTHA & CONSING, JOSE RIIS N	ASHBURN VILLAGE S.3 L.129	500,140
2024	62/B/3///130/	084384941000	1-Single Family Residential Urban	MEDINA, PATRICIA	ASHBURN VILLAGE S.3 L.130	492,750
2024	62/B/3///131/	084385139000	1-Single Family Residential Urban	SLAYSMAN, TRAVIS SCOTT & BROWN, MAKENNA	ASHBURN VILLAGE S.3 L.131	474,560
2024	62/B/3///132/	084385237000	1-Single Family Residential Urban	ALTAMIRANO, MOISES & DINORA ALTAMIRANO	ASHBURN VILLAGE S.3 L.132	465,430
2024	62/B/3///133/	084385336000	1-Single Family Residential Urban	THOMAS, JASON MICHAEL & ABELL, KAYLA	ASHBURN VILLAGE S.3 L.133	471,270
2024	62/B/3///134/	084385534000	1-Single Family Residential Urban	SHAH, MARIA FERNANDA & SARAVIA SALINAS, MAIRA A	ASHBURN VILLAGE S.3 L.134	503,970
2024	62/B/3///135/	084385931000	1-Single Family Residential Urban	BOLLE, RITA P TR & RITA P BOLLE REVOCABLE TRUST	ASHBURN VILLAGE S.3 L.135	501,870
2024	62/B/3///136/	084386231000	1-Single Family Residential Urban	ROWE, CHRISTOPHER B	ASHBURN VILLAGE S.3 L.136	444,410
2024	62/B/3///137/	084386431000	1-Single Family Residential Urban	CHEN, KEYU & CHEN, KEQUN	ASHBURN VILLAGE S.3 L.137	510,240
2024	62/B/3///138/	084386631000	1-Single Family Residential Urban	CULVYHOUSE, PAULA	ASHBURN VILLAGE S.3 L.138	460,250
2024	62/B/3///139/	084386931000	1-Single Family Residential Urban	DEE, ORVILLE DEAN & J S RULE	ASHBURN VILLAGE S.3 L.139	497,070
2024	62/B/3///140/	084387432000	1-Single Family Residential Urban	ISLAM, ZAFAR & KAUKAB	ASHBURN VILLAGE S.3 L.140	499,190
2024	62/B/3///141/	084387633000	1-Single Family Residential Urban	BROGAN, KATHLEEN H & J G BROGAN SR	ASHBURN VILLAGE S.3 L.141	434,040
2024	62/B/3///142/	084387735000	1-Single Family Residential Urban	FRAMES, MICHAEL L	ASHBURN VILLAGE S.3 L.142	436,920
2024	62/B/3///143/	084387836000	1-Single Family Residential Urban	WOODS, MICHAEL JR	ASHBURN VILLAGE S.3 L.143	482,880
2024	62/B/3///144/	084388038000	1-Single Family Residential Urban	BLOCK, JEROMY L & DAWN E	ASHBURN VILLAGE S.3 L.144	492,350
2024	62/B/3///145/	084388139000	1-Single Family Residential Urban	MENDOZA, STEPHEN R	ASHBURN VILLAGE S.3 L.145	489,360
2024	62/B/3///146/	084388341000	1-Single Family Residential Urban	HERRERA DE MASSANA, ANGELICA	ASHBURN VILLAGE S.3 L.146	499,580
2024	62/B/3///147/	084388842000	1-Single Family Residential Urban	COINER, ANDREW CHRISTOPHER	ASHBURN VILLAGE S.3 L.147	511,030
2024	62/B/3///148/	084389142000	1-Single Family Residential Urban	FARAHMAND, STEPHANIE L	ASHBURN VILLAGE S.3 L.148	453,780
2024	62/B/3///149/	084389342000	1-Single Family Residential Urban	MAKSOSA, LANA LAMA	ASHBURN VILLAGE S.3 L.149	454,820
2024	62/B/3///150/	084389542000	1-Single Family Residential Urban	BERENBROK, ALAINA & KARL CSENSICH	ASHBURN VILLAGE S.3 L.150	493,260
2024	62/B/3///151/	084389743000	1-Single Family Residential Urban	RIVAS, JOSE R & YANSI E HERNANDEZ	ASHBURN VILLAGE S.3 L.151	458,200
2024	62/B/3///152/	084389943000	1-Single Family Residential Urban	LUEHR, PAUL J & JEAN E	ASHBURN VILLAGE S.3 L.152	480,570
2024	62/B/3///153/	084390740000	1-Single Family Residential Urban	DUNN, DWAIN S & JENNIFER NICHOLAS	ASHBURN VILLAGE S.3 L.153	492,920
2024	62/B/3///154/	084390838000	1-Single Family Residential Urban	TYES LLC	ASHBURN VILLAGE S.3 L.154	461,200
2024	62/B/3///155/	084390937000	1-Single Family Residential Urban	SHEN, JIN MING	ASHBURN VILLAGE S.3 L.155	485,010
2024	62/B/3///156/	084391034000	1-Single Family Residential Urban	WOLDEYOHNANNES, HABTEMICHAEL THOMAS	ASHBURN VILLAGE S.3 L.156	504,010
2024	62/B/3///157/	084391128000	1-Single Family Residential Urban	DAWSON, MARY LOU	ASHBURN VILLAGE S.3 L.157	478,080
2024	62/B/3///158/	084391125000	1-Single Family Residential Urban	REFAHI, BEHNAM	ASHBURN VILLAGE S.3 L.158	454,960
2024	62/B/3///159/	084391123000	1-Single Family Residential Urban	ZHENG, MIN	ASHBURN VILLAGE S.3 L.159	457,120
2024	62/B/3///160/	084391221000	1-Single Family Residential Urban	ESQUIVEL, CARLOS L	ASHBURN VILLAGE S.3 L.160	489,640
2024	62/B/3///161/	084391219000	1-Single Family Residential Urban	DEOL, SHEENA & PRABHJOT	ASHBURN VILLAGE S.3 L.161	504,130
2024	62/B/3///162/	084390331000	1-Single Family Residential Urban	CORDON-ACEVEDO, WENDY & RODRIGUEZ, STEVEN	ASHBURN VILLAGE S.3 L.162	502,540
2024	62/B/3///163/	084390131000	1-Single Family Residential Urban	MURRAYS FAMILY LLC	ASHBURN VILLAGE S.3 L.163	452,900
2024	62/B/3///164/	084389932000	1-Single Family Residential Urban	NGUYEN, QUANG V & BRANDIE L	ASHBURN VILLAGE S.3 L.164	480,030
2024	62/B/3///165/	084389632000	1-Single Family Residential Urban	SAUNDERS, ROBERT P & AMBER	ASHBURN VILLAGE S.3 L.165	482,190
2024	62/B/3///166/	084389228000	1-Single Family Residential Urban	LUUDLOW, MARK & KRISTA SCHARLACH	ASHBURN VILLAGE S.3 L.166	495,480
2024	62/B/3///167/	084389027000	1-Single Family Residential Urban	POTTER, CHARLES T & JENNIFER SAH L	ASHBURN VILLAGE S.3 L.167	488,840

LOUDOUN CO. 2024 ASSESSMENTS

RESIDENTIAL PROPERTIES WITHIN THE ROUTE 7 IMPACT ZONE

TAX YR	TAX MAP	PARID	STATE CODE	OWNI	LEGAL1	ASSESSMENT
2024	62/B/3///168/	084388826000	1-Single Family Residential Urban	MAHAPATRA, SPANDAN & MOHANTY, SARITA	ASHBURN VILLAGE S.3 L.168	452,730
2024	62/B/3///169/	084388624000	1-Single Family Residential Urban	MAHMOOD, KEHKSHAN	ASHBURN VILLAGE S.3 L.169	501,040
2024	62/B/3///170/	084388918000	1-Single Family Residential Urban	ESCOBAR, MARIAH & GERMAN ALLAN ESCOBAR	ASHBURN VILLAGE S.3 L.170	523,270
2024	62/B/3///171/	084389016000	1-Single Family Residential Urban	SOLAR, MARGARET MCKENNA	ASHBURN VILLAGE S.3 L.171	456,230
2024	62/B/3///172/	084389114000	1-Single Family Residential Urban	FANTAYE, GIRMACHEW MAMO & BEDANE, YEMISRACH GIRMA	ASHBURN VILLAGE S.3 L.172	491,380
2024	62/B/3///173/	084389213000	1-Single Family Residential Urban	MILLER, RYAN C LEMUS ET AL	ASHBURN VILLAGE S.3 L.173	458,100
2024	62/B/3///174/	084389311000	1-Single Family Residential Urban	XIE, SHUOQIN	ASHBURN VILLAGE S.3 L.174	464,220
2024	62/B/3///175/	084389409000	1-Single Family Residential Urban	CULBERT, RYAN & MARSHALL CULBERT	ASHBURN VILLAGE S.3 L.175	497,010
2024	62/B/3///176/	084389607000	1-Single Family Residential Urban	FANG, YE & WU, FUMING	ASHBURN VILLAGE S.3 L.176	503,120
2024	62/B/3///177/	084290194000	1-Single Family Residential Urban	O'CONNOR, DENISSE & O'CONNOR, RICHARD & FIGUEROA, JEA	ASHBURN VILLAGE S.3 L.177	502,550
2024	62/B/3///178/	084290396000	1-Single Family Residential Urban	MAHER, ALI & SYLVIE	ASHBURN VILLAGE S.3 L.178	458,820
2024	62/B/3///179/	084290497000	1-Single Family Residential Urban	LO PRESTI, PHIL A JR TR & LO PRESTI, PATRICIA L TR & PHIL	ASHBURN VILLAGE S.3 L.179	461,420
2024	62/B/3///180/	084290699000	1-Single Family Residential Urban	BETANQUIST, EMILIO LORENZO & BETANCOURT, JUSTA DAIS	ASHBURN VILLAGE S.3 L.180	467,930
2024	62/B/3///181/	084390700000	1-Single Family Residential Urban	TURNQUIST, JAYCEE WESLEY & TURNQUIST, DESIREE ANTOINI	ASHBURN VILLAGE S.3 L.181	491,480
2024	62/B/3///182/	084390902000	1-Single Family Residential Urban	LEE, DEBRA	ASHBURN VILLAGE S.3 L.182	496,720
2024	62/B/3///183/	084391305000	1-Single Family Residential Urban	ZARAGOZA, DANIVIA ESTAURI	ASHBURN VILLAGE S.3 L.183	497,510
2024	62/B/3///184/	084391506000	1-Single Family Residential Urban	FIELDS, DERIC L	ASHBURN VILLAGE S.3 L.184	464,010
2024	62/B/3///185/	084391707000	1-Single Family Residential Urban	LANG, HUNG Q & NGUYEN, HANH MY THI	ASHBURN VILLAGE S.3 L.185	433,330
2024	62/B/3///186/	084391908000	1-Single Family Residential Urban	KANARICK, ROBYN F	ASHBURN VILLAGE S.3 L.186	479,520
2024	62/B/3///187/	084392109000	1-Single Family Residential Urban	CHALAMALASETTI, PRANEETH & GANGANAGUNTA, HARI MAN	ASHBURN VILLAGE S.3 L.187	453,060
2024	62/B/3///188/	084392211000	1-Single Family Residential Urban	MULQUEEN, DAVID JOHN & MULQUEEN, HANNAH DOLORES	ASHBURN VILLAGE S.3 L.188	498,950
2024	62/J/4///1/4/	113498378000	1-Single Family Residential Urban	GARCIA RIOS, OSCAR LEONARDO & MORALES VALDES, JANET	COTON COMMONS SEC.4 LOT 4	624,940
2024	62/J/4///1/5/	113498476000	1-Single Family Residential Urban	ST JOHN, JOHN CHRISTOPHER ROBERT	COTON COMMONS SEC.4 LOT 5	654,670
2024	62/J/4///1/6/	113498573000	1-Single Family Residential Urban	GRIFFITH, MARTIN J JR	COTON COMMONS SEC.4 LOT 6	631,700
2024	62/J/4///1/7/	113498769000	1-Single Family Residential Urban	GIOVANETTI, JUSTIN & JENNIFER	COTON COMMONS SEC.4 LOT 7	634,240
2024	62/J/4///1/8/	113498866000	1-Single Family Residential Urban	RANA, HASEEB A	COTON COMMONS SEC.4 LOT 8	623,510
2024	62/J/4///1/9/	113498964000	1-Single Family Residential Urban	CHOWDHURY, NAFIS & TAZKIA NUSRAT	COTON COMMONS SEC.4 LOT 9	608,480
2024	62/J/4///1/10/	113499062000	1-Single Family Residential Urban	MCCONNELL, BARBARA	COTON COMMONS SEC.4 LOT 10	626,880
2024	62/J/4///1/11/	113499160000	1-Single Family Residential Urban	RASMUSSEN, ADAM KARL & SWENSON RASMUSSEN, HOLLY M	COTON COMMONS SEC.4 LOT 11	627,420
2024	62/J/4///1/12/	113499257000	1-Single Family Residential Urban	AULTICE, AGNIESZKA	COTON COMMONS SEC.4 LOT 12	634,500
2024	62/J/4///1/13/	113400562000	1-Single Family Residential Urban	POLANCO, LUIS A & THELMA	COTON COMMONS SEC.4 LOT 13	523,510
2024	62/J/4///1/14/	113400465000	1-Single Family Residential Urban	NGUYEN, KIMBERLY P	COTON COMMONS SEC.4 LOT 14	513,730
2024	62/J/4///1/15/	113400367000	1-Single Family Residential Urban	CHOHAN, ANJUM IQBAL & UZMA	COTON COMMONS SEC.4 LOT 15	512,290
2024	62/J/4///1/16/	113400269000	1-Single Family Residential Urban	AHMED, SIBGHATULLAH & REHMAN, AQEEL	COTON COMMONS SEC.4 LOT 16	518,500
2024	62/J/4///1/17/	113400171000	1-Single Family Residential Urban	ALIAJ, EDMOND & ELVIRA	COTON COMMONS SEC.4 LOT 17	510,090
2024	62/J/4///1/18/	11349973000	1-Single Family Residential Urban	DUFFITT, STEPHEN ROBERT	COTON COMMONS SEC.4 LOT 18	513,780
2024	62/J/4///1/19/	11349976000	1-Single Family Residential Urban	CARL, RANDOLPH L	COTON COMMONS SEC.4 LOT 19	518,860
2024	62/J/4///1/20/	11349988000	1-Single Family Residential Urban	CABRERA, MIGUEL	COTON COMMONS SEC.4 LOT 20	631,180
2024	62/J/4///1/21/	113499783000	1-Single Family Residential Urban	ANARI, AHMAD RAHMANI TR & BAKHSHAYESH, KATAYOUN TH	COTON COMMONS SEC.4 LOT 21	616,920
2024	62/J/4///1/22/	113499685000	1-Single Family Residential Urban	CROWNOVER, ERIC NIEPOKOJ & RHIANNON LYNNE	COTON COMMONS SEC.4 LOT 22	622,190
2024	62/J/4///1/23/	113499587000	1-Single Family Residential Urban	BARADAR, NIMA	COTON COMMONS SEC.4 LOT 23	613,350
2024	62/J/4///1/24/	113499490000	1-Single Family Residential Urban	MALAMPY, TIMOTHY W	COTON COMMONS SEC.4 LOT 24	621,490
2024	62/J/4///1/25/	113400593000	1-Single Family Residential Urban	GOMEZ-TONY, ZILLIETTA & PETER J TONY	COTON COMMONS SEC.4 LOT 25	626,640
2024	62/J/4///1/26/	113400691000	1-Single Family Residential Urban	MAYNARD, WILLIAM	COTON COMMONS SEC.4 LOT 26	629,450
2024	62/J/4///1/27/	113400789000	1-Single Family Residential Urban	MUSCARELLA, JOSEPH VINCENT & BATTISTA, NATALIE A	COTON COMMONS SEC.4 LOT 27	621,910
2024	62/J/4///1/28/	113400886000	1-Single Family Residential Urban	GUPTA, MINI TR & GUPTA, MANOJ TR & MANOJ GUPTA REVOC	COTON COMMONS SEC.4 LOT 28	604,170
2024	62/J/4///1/29/	113400984000	1-Single Family Residential Urban	LOSASSO, CYNTHIA & CARLA ANNETTE RHOADS	COTON COMMONS SEC.4 LOT 29	627,610
2024	62/J/4///1/30/	113401179000	1-Single Family Residential Urban	SINGH, SHAILESH & SHIWANI	COTON COMMONS SEC.4 LOT 30	623,560
2024	62/J/4///1/31/	113401277000	1-Single Family Residential Urban	KONG, WEN Y & ZHU XIAO	COTON COMMONS SEC.4 LOT 31	615,840
2024	62/J/4///1/32/	113401375000	1-Single Family Residential Urban	ATANACKOVIC, DIORDJE & ATANACKOVIC, KRISTY	COTON COMMONS SEC.4 LOT 32	643,700
2024	62/J/4///1/33/	113401472000	1-Single Family Residential Urban	NGUYEN, TIEN H & TRANG P TRAN	COTON COMMONS SEC.4 LOT 33	611,380
2024	62/J/4///1/34/	113401570000	1-Single Family Residential Urban	SMITH, MARALYN	COTON COMMONS SEC.4 LOT 34	633,890
2024	62/J/4///1/35/	113402580000	1-Single Family Residential Urban	SLATTERY, JOHN COLE & SLATTERY, ANNETTE C	COTON COMMONS SEC.4 LOT 35	626,720
2024	62/J/4///1/36/	113402881000	1-Single Family Residential Urban	KANNAN, BALAJI & SUNITHA BALAJI	COTON COMMONS SEC.4 LOT 36	617,370
2024	62/J/4///1/37/	113403082000	1-Single Family Residential Urban	LIN, STEVEN H & ANDREW H	COTON COMMONS SEC.4 LOT 37	612,940
2024	62/J/4///1/38/	113403283000	1-Single Family Residential Urban	BRUNETTI, CAROLINE N & BRUNETTI, NICHOLAS R	COTON COMMONS SEC.4 LOT 38	621,060
2024	62/J/4///1/39/	113403584000	1-Single Family Residential Urban	RYAN, STEPHEN & RYAN, RENE	COTON COMMONS SEC.4 LOT 39	628,710
2024	62/J/4///1/40/	113403796000	1-Single Family Residential Urban	CORRENTI, KIMBERLY L	COTON COMMONS SEC.4 LOT 40	634,390
2024	62/J/4///1/41/	113403698000	1-Single Family Residential Urban	JONES, JAMES A & JONES, GILDA G	COTON COMMONS SEC.4 LOT 41	626,010
2024	62/J/4///1/42/	112103401000	1-Single Family Residential Urban	BLANKENBERGER, BRIANNE & BLANKENBERGER, EDWARD AL	COTON COMMONS SEC.4 LOT 42	629,060
2024	62/J/4///1/43/	112103303000	1-Single Family Residential Urban	PEARSON, FRED & DEBORAH	COTON COMMONS SEC.4 LOT 43	626,070
2024	62/J/4///1/44/	112103204000	1-Single Family Residential Urban	FAROOQ, SHAHID & FAROOQ, JAWAIRIA	COTON COMMONS SEC.4 LOT 44	628,620
2024	62/J/4///1/45/	112103007000	1-Single Family Residential Urban	MORRIS, PETA-GAYE	COTON COMMONS SEC.4 LOT 45	631,270
2024	62/J/4///1/46/	112102611000	1-Single Family Residential Urban	BOBACK, DEE DEE T	COTON COMMONS SEC.4 LOT 46	622,590
2024	62/J/4///1/47/	112102413000	1-Single Family Residential Urban	SCALZO, JESSICA	COTON COMMONS SEC.4 LOT 47	617,730
2024	62/J/4///1/48/	112102214000	1-Single Family Residential Urban	MOYER, SHANTIL TR & SHANTIL MOYER TRUST	COTON COMMONS SEC.4 LOT 48	619,740

LOUDOUN CO. 2024 ASSESSMENTS

RESIDENTIAL PROPERTIES WITHIN THE ROUTE 7 IMPACT ZONE

TAX YR	TAX MAP	PARID	STATE CODE	OWNI	LEGAL1	ASSESSMENT
2024	62/J14/149/	112102016000	1-Single Family Residential Urban	BHAGWAT, TANMAY SATYAJIT & GHAN, GAURI MILIND	COTON COMMONS SEC.4 LOT 49	624,390
2024	62/J14/150/	112101818000	1-Single Family Residential Urban	KIM, JIN CHUL & KIM, SANG WON & KIM, JIN-CHUL & KIM, SAN	COTON COMMONS SEC.4 LOT 50	627,980
2024	62/J14/151/	112101619000	1-Single Family Residential Urban	ESPINOSA, OSCAR J & DANIELA H	COTON COMMONS SEC.4 LOT 51	626,600
2024	62/J14/152/	112101420000	1-Single Family Residential Urban	MOLODOW, SHAWN N & MORENO, SONIA	COTON COMMONS SEC.4 LOT 52	630,970
2024	62/J14/170/	112100107000	1-Single Family Residential Urban	LEE, TOKIOO & YOUNGOK LEE TEES	COTON COMMONS SEC.4 LOT 70	605,850
2024	62/J14/171/	112100407000	1-Single Family Residential Urban	SARAVANAN, CHANDHRASEKAR ET UX	COTON COMMONS SEC.4 LOT 71	616,710
2024	62/J14/172/	112100607000	1-Single Family Residential Urban	CORTEZ, DEBORAH	COTON COMMONS SEC.4 LOT 72	629,260
2024	62/J14/173/	112100907000	1-Single Family Residential Urban	ROGERS, STEPHEN A & AMY L TRUSTEES	COTON COMMONS SEC.4 LOT 73	631,410
2024	62/J14/174/	112101601000	1-Single Family Residential Urban	IVERS, HALEY MARIE & IVERS, SAMUEL LUKE	COTON COMMONS SEC.4 LOT 74	518,750
2024	62/J14/175/	113401699000	1-Single Family Residential Urban	ROANE, TYRA D	COTON COMMONS SEC.4 LOT 75	514,040
2024	62/J14/176/	113401897000	1-Single Family Residential Urban	HOSSAIN, MD MAHMUD & NISHAT, AFSANA AFROZE	COTON COMMONS SEC.4 LOT 76	517,940
2024	62/J14/177/	113401995000	1-Single Family Residential Urban	LE, MIRANDA	COTON COMMONS SEC.4 LOT 77	515,710
2024	62/J14/178/	113402093000	1-Single Family Residential Urban	MOORE, THERESE	COTON COMMONS SEC.4 LOT 78	500,540
2024	62/J14/179/	113402091000	1-Single Family Residential Urban	HERBAS, EMMA ROSA	COTON COMMONS SEC.4 LOT 79	500,540
2024	62/J14/180/	113402289000	1-Single Family Residential Urban	BOLOJAN, DANUTA & FLORIN	COTON COMMONS SEC.4 LOT 80	512,620
2024	62/J15/131/	113497062000	1-Single Family Residential Urban	BENNETT, MICHAEL C & KARI D	COTON COMMONS SEC.3 LOT 31	880,540
2024	62/J15/132/	113497256000	1-Single Family Residential Urban	MCCANN SCANZERA, ALEXANDER & SCANZERA, LEIGH ANNE	COTON COMMONS SEC.3 LOT 32	863,360
2024	62/J15/133/	113497452000	1-Single Family Residential Urban	MAHMOOD, ATIF & AYSHA A AWAN	COTON COMMONS SEC.3 LOT 33	852,070
2024	62/J15/134/	113497645000	1-Single Family Residential Urban	ARMSTRONG, KELLY STEWARD & ARMSTRONG, JAY RALPH	COTON COMMONS SEC.3 LOT 34	907,010
2024	62/J15/135/	113495831000	1-Single Family Residential Urban	BOKHARI, NADEEM & ZUNAIRA	COTON COMMONS SEC.3 LOT 35	907,590
2024	62/J15/136/	113495937000	1-Single Family Residential Urban	WHITE, JOSEPH P & JAMIE H	COTON COMMONS SEC.3 LOT 36	884,590
2024	62/J15/137/	113495942000	1-Single Family Residential Urban	AZAM, MOHAMMAD F & MADIHA	COTON COMMONS SEC.3 LOT 37A	910,670
2024	62/K15/170/	082457147000	1-Single Family Residential Urban	MEGLIOLA, AMANDA S TR & AMANDA S MEGLIOLA LIVING TR	LANSDOWNE ON THE POTOMAC SEC.15 LOT 170	807,930
2024	62/K15/171/	082456745000	1-Single Family Residential Urban	RALLAS, MARK PATRICK & HALLIE MAE	LANSDOWNE ON THE POTOMAC SEC.15 LOT 171	843,570
2024	62/K15/172/	082456443000	1-Single Family Residential Urban	BINDA, MAURO & CLARA	LANSDOWNE ON THE POTOMAC SEC.15 LOT 172	844,720
2024	62/K15/173/	082456041000	1-Single Family Residential Urban	SEDIGHI, REZA	LANSDOWNE ON THE POTOMAC SEC.15 LOT 173	778,780
2024	62/K15/174/	082455254000	1-Single Family Residential Urban	CHAOKRAJANG, WATCHA & PUNCHITA	LANSDOWNE ON THE POTOMAC SEC.15 LOT 174	771,130
2024	62/K15/175/	082455656000	1-Single Family Residential Urban	ABUGIDEIRI, MOHAMMAD E & SALMA ET AL	LANSDOWNE ON THE POTOMAC SEC.15 LOT 175	850,020
2024	62/K15/1456/	082365447000	1-Single Family Residential Urban	MAY, JOSEPH BERTRAM IV & MAY, MARISA	LANSDOWNE ON THE POTOMAC SEC.10 LOT 456	1,265,430
2024	62/K15/1457/	082365040000	1-Single Family Residential Urban	ASHRAF, MUHAMMAD TR & ASHRAF REVOCABLE LIVING TR	LANSDOWNE ON THE POTOMAC SEC.10 LOT 457	1,310,930
2024	62/K15/1458/	082364633000	1-Single Family Residential Urban	PHAN, CHUONG C & ANNA V ABEL	LANSDOWNE ON THE POTOMAC SEC.10 LOT 458	1,284,800
2024	62/K15/1459/	082364326000	1-Single Family Residential Urban	MADIGAN, SHANE DANIEL & MADIGAN, ELIZABETH RADLOFF	LANSDOWNE ON THE POTOMAC SEC.10 LOT 459	1,283,410
2024	62/K15/1460/	082363621000	1-Single Family Residential Urban	OH, SEUNG & KATE SOOYONG JANG	LANSDOWNE ON THE POTOMAC SEC.10 LOT 460	1,119,910
2024	62/K15/1461/	082362822000	1-Single Family Residential Urban	JEWELL, PHILLIP A & JENNIFER L	LANSDOWNE ON THE POTOMAC SEC.10 LOT 461	1,034,610
2024	62/K15/1462/	082361827000	1-Single Family Residential Urban	DOHONUE, MICHAEL K SR & JAYNE H	LANSDOWNE ON THE POTOMAC SEC.10 LOT 462	1,265,000
2024	62/K15/1463/	082363133000	1-Single Family Residential Urban	SZABO, THOMAS G & SZABO, NASEEM	LANSDOWNE ON THE POTOMAC SEC.10 LOT 463	1,083,270
2024	62/K15/1464/	082363539000	1-Single Family Residential Urban	ALMONTE, ROSEMARIE & MARIO	LANSDOWNE ON THE POTOMAC SEC.10 LOT 464	1,114,100
2024	62/K15/1465/	082363845000	1-Single Family Residential Urban	JONES, MAURICE & JONES, NIDARA	LANSDOWNE ON THE POTOMAC SEC.10 LOT 465	1,165,220
2024	62/K15/1466/	082364253000	1-Single Family Residential Urban	HAMDAN, ABDEL K & MARY E	LANSDOWNE ON THE POTOMAC SEC.10 LOT 466	1,212,350
2024	62/K15/1467/	082360361000	1-Single Family Residential Urban	BUBB-CLARKE, ANDREW G & XINYU LIU	LANSDOWNE ON THE POTOMAC SEC.10 LOT 467A	991,860
2024	62/K15/1468/	082360170000	1-Single Family Residential Urban	WANG, YU LING & VEDAT KAPLAN	LANSDOWNE ON THE POTOMAC SEC.10 LOT 468A	1,044,900
2024	62/K15/1469/	082359777000	1-Single Family Residential Urban	BRODERICK, MATTHEW E & LINDA M TEES	LANSDOWNE ON THE POTOMAC SEC.10 LOT 469	985,140
2024	62/K15/1470/	082359087000	1-Single Family Residential Urban	EITZEL, ALLEN G & LISA O	LANSDOWNE ON THE POTOMAC SEC.10 LOT 470	1,090,590
2024	62/K15/1471/	082459004000	1-Single Family Residential Urban	JUNNILA, KAROLIN K TR & KAROLIN K JUNNILA TRUST	LANSDOWNE ON THE POTOMAC SEC.10 LOT 471	1,032,940
2024	62/K15/1472/	082354588000	1-Single Family Residential Urban	LAMBERT, STEFAN & ALDINA	LANSDOWNE ON THE POTOMAC SEC.10 LOT 472	1,085,180
2024	62/K15/1473/	082354579000	1-Single Family Residential Urban	KATIPALLY, KIRAN & SANITHA KATIPALLY TEE	LANSDOWNE ON THE POTOMAC SEC.10 LOT 473	1,024,940
2024	62/K15/1474/	082355170000	1-Single Family Residential Urban	HAMIDI, SOHAILA	LANSDOWNE ON THE POTOMAC SEC.10 LOT 474	1,114,000
2024	62/K15/1475/	082356067000	1-Single Family Residential Urban	MERSHON, ALEX & MERSHON, JANE	LANSDOWNE ON THE POTOMAC SEC.10 LOT 475	1,118,260
2024	62/K15/1476/	082357069000	1-Single Family Residential Urban	ELSHARKAWY, SAMEH J & ABDELRAZEK	LANSDOWNE ON THE POTOMAC SEC.10 LOT 476	1,091,770
2024	62/K15/1477/	082358072000	1-Single Family Residential Urban	JOHNSON, DAVID C & TRACY C	LANSDOWNE ON THE POTOMAC SEC.10 LOT 477	1,020,950
2024	62/K15/1478/	082357083000	1-Single Family Residential Urban	SMART, ALAN E & BEVERLY U	LANSDOWNE ON THE POTOMAC SEC.10 LOT 478	1,099,180
2024	62/K15/1479/	082356190000	1-Single Family Residential Urban	BALDWIN, JUSTIN M & BALDWIN, ALISON L	LANSDOWNE ON THE POTOMAC SEC.10 LOT 479	1,152,940
2024	62/K15/1480/	082360514000	1-Single Family Residential Urban	BALKEY, BARBARA H & BALKEY, DANIEL	LANSDOWNE ON THE POTOMAC SEC.10 LOT 480	1,098,580
2024	62/K15/1481/	082358759000	1-Single Family Residential Urban	MENCHAVEZ, CELESTINO M & MELISSA BRETT	LANSDOWNE ON THE POTOMAC SEC.10 LOT 481	1,010,270
2024	62/K15/1482/	082357754000	1-Single Family Residential Urban	CARR, SEAN T & MICHELLE CHAN	LANSDOWNE ON THE POTOMAC SEC.10 LOT 482	1,050,240
2024	62/K15/1483/	082357245000	1-Single Family Residential Urban	FARRELL, COREY J & AMANCA C	LANSDOWNE ON THE POTOMAC SEC.10 LOT 483	1,123,090
2024	62/K15/1484/	082357435000	1-Single Family Residential Urban	LIONE, TIFFANY & MARK	LANSDOWNE ON THE POTOMAC SEC.10 LOT 484	994,540
2024	62/K15/1485/	082358328000	1-Single Family Residential Urban	LOWMAN, JULIE A TR & LOWMAN, DAVID R TR & LOWMAN FA	LANSDOWNE ON THE POTOMAC SEC.10 LOT 485	1,125,570
2024	62/K15/1486/	082359426000	1-Single Family Residential Urban	SAUNDERS, CHRISTOPHER & KRISTAN	LANSDOWNE ON THE POTOMAC SEC.10 LOT 486	1,022,880
2024	62/K15/1487/	082355197000	1-Single Family Residential Urban	CHAUTURVEDI, MANISH & GEETANJALI TEES	LANSDOWNE ON THE POTOMAC SEC.10 LOT 487	1,004,110
2024	62/K15/1490/	082361807000	1-Single Family Residential Urban	ALLAN, LEANNE & ALLAN, KYLE	LANSDOWNE ON THE POTOMAC SEC.10 LOT 490	1,176,170
2024	62/K15/1491/	082261197000	1-Single Family Residential Urban	BOWERS, KARL N	LANSDOWNE ON THE POTOMAC SEC.10 LOT 491	1,113,880
2024	62/K15/1492/	082359904000	1-Single Family Residential Urban	SEVILLE, PATRICK RYAN TR & SEVILLE, KATHARINE ANN TR &	LANSDOWNE ON THE POTOMAC SEC.10 LOT 492	1,104,740
2024	62/K15/1493/	082262085000	1-Single Family Residential Urban	NIJAZI, ABBAD AHMAD KHAN & KHAN, HALEEMA RAZA	LANSDOWNE ON THE POTOMAC SEC.10 LOT 493	1,129,780
2024	62/K15/1494/	082262591000	1-Single Family Residential Urban	CAMINITI, ERIC R & CAMINITI, MICHELLE L	LANSDOWNE ON THE POTOMAC SEC.10 LOT 494	1,226,860
2024	62/K15/1495/	082263198000	1-Single Family Residential Urban	SILPACHARN, PIYA & SIVASUBRAMANIAM	LANSDOWNE ON THE POTOMAC SEC.10 LOT 495	1,139,730

LOUDOUN CO. 2024 ASSESSMENTS

RESIDENTIAL PROPERTIES WITHIN THE ROUTE 7 IMPACT ZONE

TAX YR	TAX MAP	PARID	STATE CODE	OWNI	LEGAL1	ASSESSMENT
2024	/62/K15///496/	082363605000	1:Single Family Residential Urban	PLISHEVSKY, SERGE & PLISHEVSKY, VERA A	LANSDOWNE ON THE POTOMAC SEC.10 LOT 496	1,296,420
2024	/62/K15///497/	082360546000	1:Single Family Residential Urban	RUFO, WENDY T	LANSDOWNE ON THE POTOMAC SEC.10 LOT 497	1,059,060
2024	/62/K15///498/	082360737000	1:Single Family Residential Urban	DARISSE, THOMAS A & HAZEL	LANSDOWNE ON THE POTOMAC SEC.10 LOT 498	1,025,910
2024	/62/K15///499/	082454502000	1:Single Family Residential Urban	ESPINAL, ARLENE	LANSDOWNE ON THE POTOMAC SEC.10 LOT 499	1,040,700
2024	/62/K15///500/	082453907000	1:Single Family Residential Urban	ABU-GHANNAM, KHALED & ABU-GHANNAM, FATINA	LANSDOWNE ON THE POTOMAC SEC.10 LOT 500	1,011,200
2024	/62/K16///488/	082457303000	1:Single Family Residential Urban	HUBER, CHRISTOPHER & ERIN SERAYDIAN	LANSDOWNE ON THE POTOMAC SEC.11 LOT 488	992,410
2024	/62/K16///489/	082358196000	1:Single Family Residential Urban	NISHU, ZINNAT J & RAHMAN, MD SHAMIMUR	LANSDOWNE ON THE POTOMAC SEC.11 LOT 489	1,117,460
2024	/62/K16///501/	082458010000	1:Single Family Residential Urban	BIENICK, MICHAEL STANLEY & KATHLEEN M	LANSDOWNE ON THE POTOMAC SEC.11 LOT 501	1,006,040
2024	/62/K16///502/	082458615000	1:Single Family Residential Urban	ANDERSON, SETH RUSSEL TR & ANDERSON, LAURA DOMENIC	LANSDOWNE ON THE POTOMAC SEC.11 LOT 502	1,019,070
2024	/62/K16///503/	082459221000	1:Single Family Residential Urban	WILLIAMS, MACK & P KEATON-	LANSDOWNE ON THE POTOMAC SEC.11 LOT 503	1,100,630
2024	/62/K16///504/	082459925000	1:Single Family Residential Urban	LISLE, JENNIFER	LANSDOWNE ON THE POTOMAC SEC.11 LOT 504	1,109,130
2024	/62/K16///505/	082458839000	1:Single Family Residential Urban	CHO, STEVE & JIWON	LANSDOWNE ON THE POTOMAC SEC.11 LOT 505	1,176,540
2024	/62/K16///506/	082458234000	1:Single Family Residential Urban	ABALOS, PRISCILLA & ABALOS, ENRICO	LANSDOWNE ON THE POTOMAC SEC.11 LOT 506	1,071,630
2024	/62/K16///507/	082457630000	1:Single Family Residential Urban	OBRLEN-KUMI, SAMUEL A & HELENA	LANSDOWNE ON THE POTOMAC SEC.11 LOT 507	1,124,760
2024	/62/K16///508/	082457125000	1:Single Family Residential Urban	IGLESIAS, RUSSELL & FLORENCE	LANSDOWNE ON THE POTOMAC SEC.11 LOT 508	1,122,490
2024	/62/K16///509/	082456620000	1:Single Family Residential Urban	THOMPSON, ELLIOTT & JAEHIE	LANSDOWNE ON THE POTOMAC SEC.11 LOT 509	1,040,510
2024	/62/K16///510/	082456011000	1:Single Family Residential Urban	GONZALEZ, MELESIO & GLORIA A	LANSDOWNE ON THE POTOMAC SEC.11 LOT 510	1,075,600
2024	/62/K16///511/	082455316000	1:Single Family Residential Urban	BRAGGS, BYRON & ANNMARIE	LANSDOWNE ON THE POTOMAC SEC.11 LOT 511	1,168,540
2024	/62/K16///512/	082454821000	1:Single Family Residential Urban	KAUL, ROBERT	LANSDOWNE ON THE POTOMAC SEC.11 LOT 512	1,000,240
2024	/62/K16///513/	082455729000	1:Single Family Residential Urban	PICCIOLO, MICHAEL L & LISA C	LANSDOWNE ON THE POTOMAC SEC.11 LOT 513	1,105,010
2024	/62/K16///514/	082454837000	1:Single Family Residential Urban	RIORDAN, PAUL R & KARA W	LANSDOWNE ON THE POTOMAC SEC.11 LOT 514	1,014,450
2024	/62/K16///515/	082453928000	1:Single Family Residential Urban	VASIREDDY, SRIDHAR TR & VASIREDDY, NIRUPAMA TR & SR	LANSDOWNE ON THE POTOMAC SEC.11 LOT 515	1,106,190
2024	/62/K16///516/	082453535000	1:Single Family Residential Urban	ELNAGGAR, HANI A & JULIANNA G	LANSDOWNE ON THE POTOMAC SEC.11 LOT 516	1,021,720
2024	/62/K16///517/	082453142000	1:Single Family Residential Urban	ADUSUMILLI, RAJESH & P KANNEGANTI	LANSDOWNE ON THE POTOMAC SEC.11 LOT 517	1,013,620
2024	/62/K16///518/	082454247000	1:Single Family Residential Urban	SASTRY, PRIYA & SASTRY, GOPAL CHANDRASHEKAR	LANSDOWNE ON THE POTOMAC SEC.11 LOT 518	1,147,040
2024	/62/K16///519/	082453657000	1:Single Family Residential Urban	SANAPALA, SWETHA & RAJANI	LANSDOWNE ON THE POTOMAC SEC.11 LOT 519	1,193,410
2024	/62/K16///520/	082452650000	1:Single Family Residential Urban	SANAPALA, RAVINDRA P & SANGEETA	LANSDOWNE ON THE POTOMAC SEC.11 LOT 520	1,024,240
2024	/62/K16///521/	082452159000	1:Single Family Residential Urban	JAIN, RITESH TR & JAIN, SHWETA TR & JAIN FAMILY TRUST	LANSDOWNE ON THE POTOMAC SEC.11 LOT 521	1,268,210
2024	/62/K16///522/	082453166000	1:Single Family Residential Urban	ARNESTAD, JOSHUA M & JILL M	LANSDOWNE ON THE POTOMAC SEC.11 LOT 522	1,067,000
2024	/62/K16///523/	082452271000	1:Single Family Residential Urban	HAQ, SHAFIQUL & FARHANA	LANSDOWNE ON THE POTOMAC SEC.11 LOT 523	1,080,500
2024	/62/K16///524/	082451678000	1:Single Family Residential Urban	ZHANG, BO	LANSDOWNE ON THE POTOMAC SEC.11 LOT 524	1,092,380
2024	/62/K16///525/	082450678000	1:Single Family Residential Urban	KERR, KENNETH A & CHRISTINE M	LANSDOWNE ON THE POTOMAC SEC.11 LOT 525	1,095,630
2024	/62/K16///526/	113409971000	1:Single Family Residential Urban	HOWELL, MONTGOMERY B & SUSAN P	LANSDOWNE ON THE POTOMAC SEC.11 LOT 526	1,074,440
2024	/62/K16///527/	082450162000	1:Single Family Residential Urban	SHARAF, ROY & S HOSSAINKHAIL	LANSDOWNE ON THE POTOMAC SEC.11 LOT 527	1,183,460
2024	/62/K16///528/	082450455000	1:Single Family Residential Urban	NABONG, ARNOLD J & JUDY A	LANSDOWNE ON THE POTOMAC SEC.11 LOT 528	1,093,770
2024	/62/K16///529/	082450848000	1:Single Family Residential Urban	TRAN, ANH Q & CHUNG, KAY E	LANSDOWNE ON THE POTOMAC SEC.11 LOT 529	1,013,980
2024	/62/K16///530/	082451143000	1:Single Family Residential Urban	LEE, SHARON G & S TENG-SAN LEE	LANSDOWNE ON THE POTOMAC SEC.11 LOT 53	1,183,290
2024	/62/K16///531/	082451536000	1:Single Family Residential Urban	GANGADHAR, KALYAN C & KARUNA	LANSDOWNE ON THE POTOMAC SEC.11 LOT 531	1,012,390
2024	/62/K16///532/	082451929000	1:Single Family Residential Urban	HOOPER, REID S & HOOPER, MONIKA L	LANSDOWNE ON THE POTOMAC SEC.11 LOT 532	1,117,280
2024	/62/K16///533/	082452223000	1:Single Family Residential Urban	HANSALIA, ASHISH & KALPANA	LANSDOWNE ON THE POTOMAC SEC.11 LOT 533	1,158,240
2024	/62/K16///534/	082452816000	1:Single Family Residential Urban	WRIGHT, ROGER & WRIGHT, SONYA E	LANSDOWNE ON THE POTOMAC SEC.11 LOT 534	1,154,250
2024	/62/K46////1/	082350552000	1:Single Family Residential Urban	SAYED, ARKAB ALI & NADIA A HASHIMEE	LANSDOWNE TOWN CTR PCL E4 LOT 1	601,590
2024	/62/K46////2/	082350650000	1:Single Family Residential Urban	HOVANKY, ERIC	LANSDOWNE TOWN CTR PCL E4 LOT 2	605,650
2024	/62/K46////3/	082350848000	1:Single Family Residential Urban	MAYORGA, WILMA A & CABRERA, CARLOS E	LANSDOWNE TOWN CTR PCL E4 LOT 3	602,570
2024	/62/K46////4/	082350945000	1:Single Family Residential Urban	BETTIOS, IOANA	LANSDOWNE TOWN CTR PCL E4 LOT 4	604,240
2024	/62/K46////5/	082351042000	1:Single Family Residential Urban	HENDI, SEYED FARID	LANSDOWNE TOWN CTR PCL E4 LOT 5	611,980
2024	/62/K46////6/	082351140000	1:Single Family Residential Urban	KHAN, NABIHAH	LANSDOWNE TOWN CTR PCL E4 LOT 6	602,570
2024	/62/K46////7/	082351237000	1:Single Family Residential Urban	SEPEHRI, ARMIN	LANSDOWNE TOWN CTR PCL E4 LOT 7	596,260
2024	/62/K46////8/	082351435000	1:Single Family Residential Urban	ACOURY, NAHLA & ISHAK FARAH	LANSDOWNE TOWN CTR PCL E4 LOT 8	611,740
2024	/62/K46////9/	082351532000	1:Single Family Residential Urban	VAZQUEZ, AARON & YAP, SHERILYN	LANSDOWNE TOWN CTR PCL E4 LOT 9	611,240
2024	/62/K46////10/	082351629000	1:Single Family Residential Urban	STATON, PHAEDRA N	LANSDOWNE TOWN CTR PCL E4 LOT 10	604,890
2024	/62/K46////11/	082351827000	1:Single Family Residential Urban	JONES, FORREST S	LANSDOWNE TOWN CTR PCL E4 LOT 11	606,560
2024	/62/K46////12/	082352022000	1:Single Family Residential Urban	MELENDEZ, PERCY & MELENDEZ, GLORIA	LANSDOWNE TOWN CTR PCL E4 LOT 12	704,430
2024	/62/K46////13/	082352119000	1:Single Family Residential Urban	RING, RYAN DUANE & RING, SARA MARIE	LANSDOWNE TOWN CTR PCL E4 LOT 13	692,780
2024	/62/K46////14/	082352217000	1:Single Family Residential Urban	BARNETT, PAUL K III	LANSDOWNE TOWN CTR PCL E4 LOT 14	703,600
2024	/62/K46////15/	082352315000	1:Single Family Residential Urban	DUPUIS, MICHAEL B TEE ET AL	LANSDOWNE TOWN CTR PCL E4 LOT 15	693,960
2024	/62/K46////16/	082352413000	1:Single Family Residential Urban	EISERT, PETER J	LANSDOWNE TOWN CTR PCL E4 LOT 16	705,510
2024	/62/K46////17/	082352611000	1:Single Family Residential Urban	BROWN, JACQUELINE	LANSDOWNE TOWN CTR PCL E4 LOT 17	697,540
2024	/62/K46////18/	082352709000	1:Single Family Residential Urban	MENTZ, CARL WILLEM & ZHENG CAO	LANSDOWNE TOWN CTR PCL E4 LOT 18	700,120
2024	/62/K46////19/	082351405000	1:Single Family Residential Urban	LEE, JONG-SEN & SHU-RONG KUO	LANSDOWNE TOWN CTR PCL E4 LOT 19	696,290
2024	/62/K46////20/	082351308000	1:Single Family Residential Urban	KIM, CHANG B & IN Y	LANSDOWNE TOWN CTR PCL E4 LOT 20	690,490
2024	/62/K46////21/	082351210000	1:Single Family Residential Urban	ZAMBARRA, EDWIN A & GUTIERREZ, MARIA	LANSDOWNE TOWN CTR PCL E4 LOT 21	691,080
2024	/62/K46////22/	082351012000	1:Single Family Residential Urban	KNIGHT, CYNTHIA A & STUART G	LANSDOWNE TOWN CTR PCL E4 LOT 22	701,660
2024	/62/K46////23/	082350914000	1:Single Family Residential Urban	COE, YONG J & COE, JULIE MYUNGJOO	LANSDOWNE TOWN CTR PCL E4 LOT 23	691,120
2024	/62/K46////24/	082350816000	1:Single Family Residential Urban	ALTHERY, GEORGE JR & NANCY MEEHAN-	LANSDOWNE TOWN CTR PCL E4 LOT 24	707,040
2024	/62/K46////25/	082350722000	1:Single Family Residential Urban	AWASTHI, YOGESH K & ANKUSH K P	LANSDOWNE TOWN CTR PCL E4 LOT 25	701,550

LOUDOUN CO. 2024 ASSESSMENTS

RESIDENTIAL PROPERTIES WITHIN THE ROUTE 7 IMPACT ZONE

TAX YR	TAX MAP	PARID	STATE CODE	OWNI	LEGAL1	ASSESSMENT
2024	/62/K46///26/	082350624000	1-Single Family Residential Urban	DHILLON, BALBIR SINGH ET AL	LANSDOWNE TOWN CTR PCL E4 LOT 26	699,210
2024	/62/K46///27/	082350526000	1-Single Family Residential Urban	ADAMS, JOE & WU, XIAO PING	LANSDOWNE TOWN CTR PCL E4 LOT 27	689,950
2024	/62/K46///28/	082350429000	1-Single Family Residential Urban	RASHID, REHAN AHMED	LANSDOWNE TOWN CTR PCL E4 LOT 28	704,640
2024	/62/K46///29/	082350331000	1-Single Family Residential Urban	ASLAM, VIQAR & KHOLA	LANSDOWNE TOWN CTR PCL E4 LOT 29	695,840
2024	/62/K46///30/	082350233000	1-Single Family Residential Urban	MOHER, ANA TR & ANA MOHER LIVING TRUST	LANSDOWNE TOWN CTR PCL E4 LOT 30	712,720
2024	/62/K46///31/	082350037000	1-Single Family Residential Urban	TORRES, MYRIAM & ABRAHAM	LANSDOWNE TOWN CTR PCL E4 LOT 31	701,010
2024	/62/K46///32/	082359940000	1-Single Family Residential Urban	MERCED, FRANCISCO J & CHRISTINE M	LANSDOWNE TOWN CTR PCL E4 LOT 32	705,430
2024	/62/K46///33/	113309842000	1-Single Family Residential Urban	PAUL, LOREN MURPHY & PAUL, ALEX	LANSDOWNE TOWN CTR PCL E4 LOT 33	698,710
2024	/62/K46///34/	113309744000	1-Single Family Residential Urban	ROBINETTE, STEPHEN L & JANET	LANSDOWNE TOWN CTR PCL E4 LOT 34	715,700
2024	/62/K46///35/	113308434000	1-Single Family Residential Urban	HAN, SANG HYON	LANSDOWNE TOWN CTR PCL E4 LOT 35	732,570
2024	/62/K46///36/	113308531000	1-Single Family Residential Urban	ALIZADEH, MARYAM	LANSDOWNE TOWN CTR PCL E4 LOT 36	692,550
2024	/62/K46///37/	113308629000	1-Single Family Residential Urban	SALLAH, KEBBA	LANSDOWNE TOWN CTR PCL E4 LOT 37	699,520
2024	/62/K46///38/	113308727000	1-Single Family Residential Urban	KANE, MICHAEL S & LISA S SCHWARTZ	LANSDOWNE TOWN CTR PCL E4 LOT 38	739,030
2024	/62/K46///39/	113308923000	1-Single Family Residential Urban	KOLOSKY, JAMES JOSEPH JR	LANSDOWNE TOWN CTR PCL E4 LOT 39	733,930
2024	/62/K46///40/	113309021000	1-Single Family Residential Urban	AARONSON, ROBERT MICHAEL & AARONSON, DIANE LUTTRELL	LANSDOWNE TOWN CTR PCL E4 LOT 40	694,870
2024	/62/K46///41/	113309019000	1-Single Family Residential Urban	WALL, MUSAFFA	LANSDOWNE TOWN CTR PCL E4 LOT 41	698,720
2024	/62/K46///42/	113309116000	1-Single Family Residential Urban	CRIMENS, JAMES G	LANSDOWNE TOWN CTR PCL E4 LOT 42	739,030
2024	/62/K46///43/	113308216000	1-Single Family Residential Urban	HAYES, BRADLEY LUTHER & KAYGORODOVA, VIKTORIA OLEG	LANSDOWNE TOWN CTR PCL E4 LOT 43	740,640
2024	/62/K46///44/	113308014000	1-Single Family Residential Urban	ZOOK, CHRISTOPHER RYAN	LANSDOWNE TOWN CTR PCL E4 LOT 44	695,420
2024	/62/K46///45/	113307813000	1-Single Family Residential Urban	OKIBE, EMEKA J & PHINA IBE	LANSDOWNE TOWN CTR PCL E4 LOT 45	689,740
2024	/62/K46///46/	113307612000	1-Single Family Residential Urban	VO, CRYSTAL	LANSDOWNE TOWN CTR PCL E4 LOT 46	691,620
2024	/62/K46///47/	113307411000	1-Single Family Residential Urban	DEMIRTS, ISMAIL H & BIRGUL	LANSDOWNE TOWN CTR PCL E4 LOT 47	693,120
2024	/62/K46///48/	113307209000	1-Single Family Residential Urban	STRATMAN, GEORGE JOHN & VICTORIA SUE	LANSDOWNE TOWN CTR PCL E4 LOT 48	731,850
2024	/62/K46///49/	113309806000	1-Single Family Residential Urban	CHARAMONTE, PAUL	LANSDOWNE TOWN CTR PCL E4 LOT 49	676,790
2024	/62/K46///50/	113309605000	1-Single Family Residential Urban	ZHANG, YAN	LANSDOWNE TOWN CTR PCL E4 LOT 50	676,260
2024	/62/K46///51/	113309404000	1-Single Family Residential Urban	BROWN, ALLEN & AUDRA A	LANSDOWNE TOWN CTR PCL E4 LOT 51	653,680
2024	/62/K46///52/	113309203000	1-Single Family Residential Urban	ALEX, KATHLEEN C	LANSDOWNE TOWN CTR PCL E4 LOT 52	649,970
2024	/62/K46///53/	113309002000	1-Single Family Residential Urban	SAEED, ZAHID	LANSDOWNE TOWN CTR PCL E4 LOT 53	670,190
2024	/62/K46///54/	113308801000	1-Single Family Residential Urban	ELLIS, RICHARD & JESSICA	LANSDOWNE TOWN CTR PCL E4 LOT 54	676,790
2024	/62/K46///55/	113308498000	1-Single Family Residential Urban	KOH, HAN-JONG TR & KOH FAMILY TRUST	LANSDOWNE TOWN CTR PCL E4 LOT 55	679,520
2024	/62/K46///56/	113308297000	1-Single Family Residential Urban	O'HARE, JUSTIN B & ALEJANDRA Y VILCHIS	LANSDOWNE TOWN CTR PCL E4 LOT 56	672,910
2024	/62/K46///57/	113308096000	1-Single Family Residential Urban	TINNEY, SUZANNE	LANSDOWNE TOWN CTR PCL E4 LOT 57	652,570
2024	/62/K46///58/	113307894000	1-Single Family Residential Urban	WAY, ROBIN A & WAY, DEBORAH A	LANSDOWNE TOWN CTR PCL E4 LOT 58	656,300
2024	/62/K46///59/	113307693000	1-Single Family Residential Urban	JARKOWSKI, JEFFREY & C D NUQUE	LANSDOWNE TOWN CTR PCL E4 LOT 59	676,640
2024	/62/K46///60/	113307391000	1-Single Family Residential Urban	CLEWIS, ROBERT V	LANSDOWNE TOWN CTR PCL E4 LOT 60	684,270
2024	/62/K47///61/	113304494000	1-Single Family Residential Urban	KOUIROUKIDIS, NIKOLAOS	LANSDOWNE TOWN CTR PCL E5 LOT 61	615,360
2024	/62/K47///62/	113304692000	1-Single Family Residential Urban	BENNETT, JUDITH TR & JUDITH BENNETT REVOCABLE TRUST	LANSDOWNE TOWN CTR PCL E5 LOT 62	604,890
2024	/62/K47///63/	113304790000	1-Single Family Residential Urban	TRAN, HIEN KIM	LANSDOWNE TOWN CTR PCL E5 LOT 63	603,240
2024	/62/K47///64/	113304988000	1-Single Family Residential Urban	CHANDLER, BENJAMIN T & CHANDLER, KATIE C	LANSDOWNE TOWN CTR PCL E5 LOT 64	614,340
2024	/62/K47///65/	113303687000	1-Single Family Residential Urban	NAGARAJAN, SUGANTHI & VEMBANORC NEDUMARAN, PRAVE	LANSDOWNE TOWN CTR PCL E5 LOT 65	613,390
2024	/62/K47///66/	113303885000	1-Single Family Residential Urban	ABU-GHANNAM, FATMEH	LANSDOWNE TOWN CTR PCL E5 LOT 66	607,990
2024	/62/K47///67/	113303984000	1-Single Family Residential Urban	LAKKARAJU, SHASHIKALA	LANSDOWNE TOWN CTR PCL E5 LOT 67	600,140
2024	/62/K47///68/	113304182000	1-Single Family Residential Urban	SHURTLEFF, ROBERT JR & SUSAN B	LANSDOWNE TOWN CTR PCL E5 LOT 68	606,560
2024	/62/K47///69/	113302483000	1-Single Family Residential Urban	MICHAELS, EMILY ALICE	LANSDOWNE TOWN CTR PCL E5 LOT 69	717,710
2024	/62/K47///70/	113302581000	1-Single Family Residential Urban	MITCHEL, CHRISTIAN J & ELIZABETH	LANSDOWNE TOWN CTR PCL E5 LOT 70	692,780
2024	/62/K47///71/	113302779000	1-Single Family Residential Urban	HARRIS, DEENA & HARRIS, JIMMIE	LANSDOWNE TOWN CTR PCL E5 LOT 71	709,310
2024	/62/K47///72/	113302978000	1-Single Family Residential Urban	NEAL, CHRISTINE ELISE	LANSDOWNE TOWN CTR PCL E5 LOT 72	693,960
2024	/62/K47///73/	113303076000	1-Single Family Residential Urban	DUONG, HENRY HIEN & DUONG, HOANG NHUT	LANSDOWNE TOWN CTR PCL E5 LOT 73	697,540
2024	/62/K47///74/	113303374000	1-Single Family Residential Urban	JEAVONS, THOMAS E & PATRICIA C	LANSDOWNE TOWN CTR PCL E5 LOT 74	704,430
2024	/62/K47///75/	113306186000	1-Single Family Residential Urban	GUERRERO, JOSEPH M & GUERRERO, INDIRA A	LANSDOWNE TOWN CTR PCL E5 LOT 75	684,270
2024	/62/K47///76/	113306384000	1-Single Family Residential Urban	JIA, RUI & REDLIN, BENJAMIN	LANSDOWNE TOWN CTR PCL E5 LOT 76	664,360
2024	/62/K47///77/	113306482000	1-Single Family Residential Urban	FOX, MATTHEW B & CORY E	LANSDOWNE TOWN CTR PCL E5 LOT 77	676,640
2024	/62/K47///78/	113306580000	1-Single Family Residential Urban	MOORE, VERONICA	LANSDOWNE TOWN CTR PCL E5 LOT 78	658,600
2024	/62/K47///79/	113306778000	1-Single Family Residential Urban	RIBEIRO, ANDREW L	LANSDOWNE TOWN CTR PCL E5 LOT 79	656,300
2024	/62/K47///80/	113306876000	1-Single Family Residential Urban	SESHA, RADHAKRISHNAN VENKATA & UPPILLI, CHITHRA	LANSDOWNE TOWN CTR PCL E5 LOT 80	672,910
2024	/62/K47///81/	113306974000	1-Single Family Residential Urban	DIXON, KRISTAN	LANSDOWNE TOWN CTR PCL E5 LOT 81	684,270
2024	/62/K47///82/	113305075000	1-Single Family Residential Urban	SILL, DAVID EARL & SILL, MEGAN ASHLEY KEYNTON	LANSDOWNE TOWN CTR PCL E5 LOT 82	614,340
2024	/62/K47///83/	113305277000	1-Single Family Residential Urban	JONES, INCI	LANSDOWNE TOWN CTR PCL E5 LOT 83	604,890
2024	/62/K47///84/	113305479000	1-Single Family Residential Urban	MRAS, JEREMY J	LANSDOWNE TOWN CTR PCL E5 LOT 84	610,610
2024	/62/K47///85/	113204268000	1-Single Family Residential Urban	ROSS, GERYMY ROGERS	LANSDOWNE TOWN CTR PCL E5 LOT 85	717,710
2024	/62/K47///86/	113204466000	1-Single Family Residential Urban	AKBAR, FILZA S	LANSDOWNE TOWN CTR PCL E5 LOT 86	701,150
2024	/62/K47///87/	113204665000	1-Single Family Residential Urban	LUNDY, THERESA	LANSDOWNE TOWN CTR PCL E5 LOT 87	698,710
2024	/62/K47///88/	113204864000	1-Single Family Residential Urban	ABEBE, ALEMMAYA & ASERESA, MULUKEN MELESE	LANSDOWNE TOWN CTR PCL E5 LOT 88	709,310
2024	/62/K47///89/	113205062000	1-Single Family Residential Urban	SALEHIPPOUR, FARROKH	LANSDOWNE TOWN CTR PCL E5 LOT 89	697,540
2024	/62/K47///90/	113205261000	1-Single Family Residential Urban	LYLES, JOSHUA M & JEANETTE M	LANSDOWNE TOWN CTR PCL E5 LOT 90	715,180
2024	/62/K47///91/	113208746000	1-Single Family Residential Urban	KNISKA, NICOLAS E JB of 55	LANSDOWNE TOWN CTR PCL E5 LOT 91	684,270

LOUDOUN CO. 2024 ASSESSMENTS

RESIDENTIAL PROPERTIES WITHIN THE ROUTE 7 IMPACT ZONE

TAX YR	TAX MAP	PARID	STATE CODE	OWNI	LEGAL1	ASSESSMENT
2024	/62/K47///92/	113208946000	1-Single Family Residential Urban	MEY, HALEIGH DUKE & MEY, JENNY	LANSDOWNE TOWN CTR PCL E5 LOT 92	679,800
2024	/62/K47///93/	113209247000	1-Single Family Residential Urban	WINGFIELD, SCOTT H	LANSDOWNE TOWN CTR PCL E5 LOT 93	676,640
2024	/62/K47///94/	113209447000	1-Single Family Residential Urban	PARDUE, KEVIN D	LANSDOWNE TOWN CTR PCL E5 LOT 94	644,020
2024	/62/K47///95/	113209647000	1-Single Family Residential Urban	DEFELICE, GREGORY J & VICTORIA G	LANSDOWNE TOWN CTR PCL E5 LOT 95	656,300
2024	/62/K47///96/	113209847000	1-Single Family Residential Urban	GALE, DEAN D & SUN H	LANSDOWNE TOWN CTR PCL E5 LOT 96	672,910
2024	/62/K47///97/	082250147000	1-Single Family Residential Urban	RIDGEWAY, DANNY R & BERNICE ET AL	LANSDOWNE TOWN CTR PCL E5 LOT 97A	679,520
2024	/62/K47///98/	082250647000	1-Single Family Residential Urban	HOLLAND, MICHAEL STEPHEN & HOLLAND, REBECCA FLYNN	LANSDOWNE TOWN CTR PCL E5 LOT 98A	684,270
2024	/62/K47///99/	082250848000	1-Single Family Residential Urban	PECORARO, BRIAN & PECORARO, GINA	LANSDOWNE TOWN CTR PCL E5 LOT 99A	664,360
2024	/62/K47///100/	082251148000	1-Single Family Residential Urban	TUDOR, ZACHARY DIRK TR & TUDOR, SHELLY WYNONIA TR &	LANSDOWNE TOWN CTR PCL E5 LOT 100A	652,570
2024	/62/K47///101/	082251348000	1-Single Family Residential Urban	CILIBERTI, ERIC J & KATHLEEN	LANSDOWNE TOWN CTR PCL E5 LOT 101A	609,470
2024	/62/K47///102/	082251548000	1-Single Family Residential Urban	WILKINSON, JOHN P	LANSDOWNE TOWN CTR PCL E5 LOT 102A	605,740
2024	/62/K47///103/	082251748000	1-Single Family Residential Urban	VELTRI, MARY JO & VELTRI, PATRICK	LANSDOWNE TOWN CTR PCL E5 LOT 103A	629,800
2024	/62/K47///104/	082252048000	1-Single Family Residential Urban	MOSER-GALLEGO, ANNA TR & GALLEGO, GILBERT ARISTIDES	LANSDOWNE TOWN CTR PCL E5 LOT 104A	679,520
2024	/62/K47///105/	082253044000	1-Single Family Residential Urban	LINCOLN, EDITH B	LANSDOWNE TOWN CTR PCL E5 LOT 105A	684,270
2024	/62/K47///106/	082253047000	1-Single Family Residential Urban	FADER, JOHN STANLEY JR TR & FADER, NICOLE DUPONT TR &	LANSDOWNE TOWN CTR PCL E5 LOT 106A	677,100
2024	/62/K47///107/	082253049000	1-Single Family Residential Urban	LEE, NATHAN C & JUNG LEE & A LEE	LANSDOWNE TOWN CTR PCL E5 LOT 107A	605,740
2024	/62/K47///108/	082253051000	1-Single Family Residential Urban	ISLAM, AFZAL & DIBA KHAN	LANSDOWNE TOWN CTR PCL E5 LOT 108A	626,080
2024	/62/K47///109/	082252954000	1-Single Family Residential Urban	BERGER, CURTIS H & FRIDA A MOORE	LANSDOWNE TOWN CTR PCL E5 LOT 109A	679,520
2024	/62/K47///110/	082252759000	1-Single Family Residential Urban	GABRIELLE, RON S & CHRISTINA L	LANSDOWNE TOWN CTR PCL E5 LOT 110	687,030
2024	/62/K47///111/	082252561000	1-Single Family Residential Urban	SAM-WORUKA, IRO BEULAH ALTRAIDE	LANSDOWNE TOWN CTR PCL E5 LOT 111	647,060
2024	/62/K47///112/	082252363000	1-Single Family Residential Urban	PARAVECCHIO, JAMES R	LANSDOWNE TOWN CTR PCL E5 LOT 112	608,070
2024	/62/K47///113/	082252265000	1-Single Family Residential Urban	NAGABHUSHAN, SEEMA M	LANSDOWNE TOWN CTR PCL E5 LOT 113	620,420
2024	/62/K47///114/	082252066000	1-Single Family Residential Urban	WOOD, WILLIAM STERLING JR TR & DEGNAN, KIM ELLEN TR &	LANSDOWNE TOWN CTR PCL E5 LOT 114	633,230
2024	/62/K47///115/	082251868000	1-Single Family Residential Urban	LINTON, CYNTHIA D & LINTON, TRAVIS M	LANSDOWNE TOWN CTR PCL E5 LOT 115	682,260
2024	/62/K47///116/	08235375000	1-Single Family Residential Urban	KOWALCZYK, ROMAN P & RUTH J TRONO	LANSDOWNE TOWN CTR PCL E5 LOT 116	711,350
2024	/62/K47///117/	082353573000	1-Single Family Residential Urban	DAKIN-DAVIS, CHRYSTABEL LEONORA	LANSDOWNE TOWN CTR PCL E5 LOT 117	695,620
2024	/62/K47///118/	082353772000	1-Single Family Residential Urban	SECHELE, MOTHSU L & L PHUMAPHI	LANSDOWNE TOWN CTR PCL E5 LOT 118	704,980
2024	/62/K47///119/	082253870000	1-Single Family Residential Urban	PALLA, AMMAR & RABEEA ALTAF	LANSDOWNE TOWN CTR PCL E5 LOT 119	715,250
2024	/62/K47///120/	082254068000	1-Single Family Residential Urban	MAHAKAKUL, THANAPOL & RACHEL	LANSDOWNE TOWN CTR PCL E5 LOT 120	711,270
2024	/62/K47///121/	082254266000	1-Single Family Residential Urban	VANDERLINE, ANDREW & KAREN	LANSDOWNE TOWN CTR PCL E5 LOT 121	706,770
2024	/62/K47///122/	082354382000	1-Single Family Residential Urban	KHATCHERESSIAN, SHANNON JOY	LANSDOWNE TOWN CTR PCL E5 LOT 122	706,570
2024	/62/K47///123/	082354580000	1-Single Family Residential Urban	WARD, JOHN CRAIG JR & DAUGHERTY-WARD, AMANDA PAULI	LANSDOWNE TOWN CTR PCL E5 LOT 123	695,620
2024	/62/K47///124/	082354678000	1-Single Family Residential Urban	CARTER, HARRY JACKSON JR	LANSDOWNE TOWN CTR PCL E5 LOT 124	711,270
2024	/62/K47///125/	082354876000	1-Single Family Residential Urban	WEN, JIAN	LANSDOWNE TOWN CTR PCL E5 LOT 125	707,460
2024	/62/K47///126/	082354974000	1-Single Family Residential Urban	WEBB, RYAN MICHAEL	LANSDOWNE TOWN CTR PCL E5 LOT 126	697,300
2024	/62/K47///127/	082355172000	1-Single Family Residential Urban	LENIHAN, KYLE P	LANSDOWNE TOWN CTR PCL E5 LOT 127	702,530
2024	/62/K47///128/	082254357000	1-Single Family Residential Urban	WHITTLE, PHILIP & NEMTALA, NUR GORAYEB	LANSDOWNE TOWN CTR PCL E5 LOT 128	614,340
2024	/62/K47///129/	082254658000	1-Single Family Residential Urban	DUPUY, SHAWN LEE & DUPUY, DEBORAH	LANSDOWNE TOWN CTR PCL E5 LOT 129	602,290
2024	/62/K47///130/	082254860000	1-Single Family Residential Urban	KREUTZER, DAVID WRIGHT TR & KREUTZER, BARBARA BALLA	LANSDOWNE TOWN CTR PCL E5 LOT 130	600,210
2024	/62/K47///131/	082255062000	1-Single Family Residential Urban	CABRERA, DAMIEN S & CABRERA, BRIANNA	LANSDOWNE TOWN CTR PCL E5 LOT 131	609,590
2024	/62/K47///132/	082255264000	1-Single Family Residential Urban	KHALEGHIAN, MOHAMMADREZA & SAHAR MESHGI	LANSDOWNE TOWN CTR PCL E5 LOT 132	606,490
2024	/62/K47///133/	082255466000	1-Single Family Residential Urban	THOMAS, CHARL E & DAVIS, SHANNON	LANSDOWNE TOWN CTR PCL E5 LOT 133	605,620
2024	/62/K47///134/	082255667000	1-Single Family Residential Urban	ISMAIL, REHAN & IRSHAD, NOSHEEN	LANSDOWNE TOWN CTR PCL E5 LOT 134	605,560
2024	/62/K47///135/	082255869000	1-Single Family Residential Urban	UPPALAPATI, VJAYAK & DASARI, SNEHA	LANSDOWNE TOWN CTR PCL E5 LOT 135	616,700
2024	/62/K47///136/	082256561000	1-Single Family Residential Urban	HAYES, CHRISTOPHER VAUGHN & HAYES, KERLY NURIETH	LANSDOWNE TOWN CTR PCL E5 LOT 136	608,810
2024	/62/K47///137/	082256359000	1-Single Family Residential Urban	AMPTHOR, BLANE F	LANSDOWNE TOWN CTR PCL E5 LOT 137	606,580
2024	/62/K47///138/	082256157000	1-Single Family Residential Urban	RESTIVO, ROBERT G & TARA	LANSDOWNE TOWN CTR PCL E5 LOT 138	602,440
2024	/62/K47///139/	082255956000	1-Single Family Residential Urban	LIU, DIZHONG & MINGYUAN WANG	LANSDOWNE TOWN CTR PCL E5 LOT 139	607,850
2024	/62/K47///140/	082255754000	1-Single Family Residential Urban	GORA, MARGARET M & MARIAN J	LANSDOWNE TOWN CTR PCL E5 LOT 140	608,810
2024	/62/K47///141/	082255552000	1-Single Family Residential Urban	KIM, JUNG HIE	LANSDOWNE TOWN CTR PCL E5 LOT 141	602,440
2024	/62/K47///142/	082255350000	1-Single Family Residential Urban	BURKE, DAVID C & KWI SOK	LANSDOWNE TOWN CTR PCL E5 LOT 142	607,220
2024	/62/K47///143/	082255148000	1-Single Family Residential Urban	CHUA, CHERRY & CHUA, PAUL	LANSDOWNE TOWN CTR PCL E5 LOT 143	602,440
2024	/62/K47///144/	082255046000	1-Single Family Residential Urban	HU, XIAO-LING	LANSDOWNE TOWN CTR PCL E5 LOT 144	611,930
2024	/62/K47///145/	082254641000	1-Single Family Residential Urban	ZALDUA, KEVIN F & TINA L	LANSDOWNE TOWN CTR PCL E5 LOT 145	707,500
2024	/62/K47///146/	082254539000	1-Single Family Residential Urban	SCATAMACCHIA, THOMAS & SNEZANA	LANSDOWNE TOWN CTR PCL E5 LOT 146	693,960
2024	/62/K47///147/	082254436000	1-Single Family Residential Urban	PIPER, BRYAN C & CHRISTINE S	LANSDOWNE TOWN CTR PCL E5 LOT 147	699,140
2024	/62/K47///148/	082256953000	1-Single Family Residential Urban	REAY, DENIZ & RANDALL	LANSDOWNE TOWN CTR PCL E5 LOT 148	742,530
2024	/62/K47///149/	082257051000	1-Single Family Residential Urban	KULKARNI, MANGESHWER RAO & VADREVI, PHANIMADHURI	LANSDOWNE TOWN CTR PCL E5 LOT 149	698,720
2024	/62/K47///150/	082257250000	1-Single Family Residential Urban	332 ROCK SPRING DRIVE LLC	LANSDOWNE TOWN CTR PCL E5 LOT 150	695,960
2024	/62/K47///151/	082257448000	1-Single Family Residential Urban	DIXON, CURTIS S & GWENYTH C	LANSDOWNE TOWN CTR PCL E5 LOT 151	747,150
2024	/62/K47///152/	082257745000	1-Single Family Residential Urban	ALLURI, PRABHAKARA R & R KALIDHINDI	LANSDOWNE TOWN CTR PCL E5 LOT 152	742,530
2024	/62/K47///153/	082257944000	1-Single Family Residential Urban	RUSH, SCOTT M & SUZANNE M	LANSDOWNE TOWN CTR PCL E5 LOT 153	698,720
2024	/62/K47///154/	082258142000	1-Single Family Residential Urban	BURROUGHS, THOMAS MICHAEL	LANSDOWNE TOWN CTR PCL E5 LOT 154	695,960
2024	/62/K47///155/	082258340000	1-Single Family Residential Urban	BOZZO, LUIGI & MARIL M	LANSDOWNE TOWN CTR PCL E5 LOT 155	731,860
2024	/62/K47///156/	082258538000	1-Single Family Residential Urban	GREENLEE, JULIE K & D P GREENLEE	LANSDOWNE TOWN CTR PCL E5 LOT 156A	739,030
2024	/62/K47///157/	082258836000	1-Single Family Residential Urban	MEREDITH, BRONSON H & P OF 55	LANSDOWNE TOWN CTR PCL E5 LOT 157A	692,550

LOUDOUN CO. 2024 ASSESSMENTS

RESIDENTIAL PROPERTIES WITHIN THE ROUTE 7 IMPACT ZONE

TAX YR	TAX MAP	PARID	STATE CODE	OWNI	LEGAL1	ASSESSMENT
2024	/62/K47///158/	082258935000	1-Single Family Residential Urban	HULLET, DARREN M & KATHLEEN M	LANSDOWNE TOWN CTR PCL E5 LOT 158A	698,720
2024	/62/K47///159/	082259134000	1-Single Family Residential Urban	DESAI, RACHANA BIRAJKUMAR & RAMASWAMY, SRI KANTH	LANSDOWNE TOWN CTR PCL E5 LOT 159A	695,960
2024	/62/K47///160/	082259332000	1-Single Family Residential Urban	KAKARAPARTI, KRISHNA & APARNA	LANSDOWNE TOWN CTR PCL E5 LOT 160A	731,380
2024	/62/K47///161/	082255436000	1-Single Family Residential Urban	WILBER, TYLER F & WILBER, GRETCHEN H	LANSDOWNE TOWN CTR PCL E5 LOT 161	703,170
2024	/62/K47///162/	082255634000	1-Single Family Residential Urban	RUST, JOHN S & RUST, LISA M	LANSDOWNE TOWN CTR PCL E5 LOT 162	704,980
2024	/62/K47///163/	082255833000	1-Single Family Residential Urban	EAST ZHAO LLC	LANSDOWNE TOWN CTR PCL E5 LOT 163	695,620
2024	/62/K47///164/	082256132000	1-Single Family Residential Urban	ZALAWAR, HAYDAR SADAD & ZALAWAR, BRISHNA & MANCHA	LANSDOWNE TOWN CTR PCL E5 LOT 164	704,980
2024	/62/K47///165/	082256331000	1-Single Family Residential Urban	LISA LIEN-FA CHAU REVOCABLE TRUST & CHAU, LISA LIEN-FA	LANSDOWNE TOWN CTR PCL E5 LOT 165	712,240
2024	/62/K47///166/	082256530000	1-Single Family Residential Urban	SLAZNIK, ANDREW & SLAZNIK, DENISE	LANSDOWNE TOWN CTR PCL E5 LOT 166	695,620
2024	/62/K47///167/	082256829000	1-Single Family Residential Urban	NGUYEN, KHANH M & TERRI	LANSDOWNE TOWN CTR PCL E5 LOT 167	721,620
2024	/62/K47///168/	082257227000	1-Single Family Residential Urban	BOCK, WILLIAM D & CHRISTINE E	LANSDOWNE TOWN CTR PCL E5 LOT 168	706,770
2024	/62/K47///169/	082257425000	1-Single Family Residential Urban	LEBEDA, KATHERINE JANE	LANSDOWNE TOWN CTR PCL E5 LOT 169	715,250
2024	/62/K47///170/	082257624000	1-Single Family Residential Urban	SAWYER, STEVEN L & D RODRIGUEZ-	LANSDOWNE TOWN CTR PCL E5 LOT 170	696,160
2024	/62/K47///171/	082257823000	1-Single Family Residential Urban	KEYS, EARL W & REBECCA	LANSDOWNE TOWN CTR PCL E5 LOT 171	712,240
2024	/62/K47///172/	082258021000	1-Single Family Residential Urban	TELFORD, LLOYD W & VENOUS MEMARI TEES	LANSDOWNE TOWN CTR PCL E5 LOT 172	704,980
2024	/62/K47///173/	082258220000	1-Single Family Residential Urban	KELLY, JODY L	LANSDOWNE TOWN CTR PCL E5 LOT 173	695,620
2024	/62/K47///174/	082258419000	1-Single Family Residential Urban	HUNDAL, AVNEET K & RANDEEP S CHEEMA	LANSDOWNE TOWN CTR PCL E5 LOT 174	718,610
2024	/62/K47///175/	082259015000	1-Single Family Residential Urban	HALINSKI, STEPHANIE M	LANSDOWNE TOWN CTR PCL E5 LOT 175	606,910
2024	/62/K47///176/	082259217000	1-Single Family Residential Urban	ROWLAND, MARIE	LANSDOWNE TOWN CTR PCL E5 LOT 176	607,870
2024	/62/K47///177/	082259319000	1-Single Family Residential Urban	DESAI, MAHARSHI & ANAMIKA	LANSDOWNE TOWN CTR PCL E5 LOT 177	615,290
2024	/62/K47///178/	082259522000	1-Single Family Residential Urban	RAHMANI-KHEZRI, SEYED M & MOIGAN AFSHARI	LANSDOWNE TOWN CTR PCL E5 LOT 178	615,930
2024	/62/K47///179/	082259724000	1-Single Family Residential Urban	PATEL, NIMIT LALITKUMAR & PATEL, RONAK HEMANTKUMAR	LANSDOWNE TOWN CTR PCL E5 LOT 179	604,740
2024	/62/K47///180/	082259826000	1-Single Family Residential Urban	HUNSICKER, CHRISTOPHER WM & J RUETSCHLIN	LANSDOWNE TOWN CTR PCL E5 LOT 180	609,550
2024	/62/K47///181/	082269929000	1-Single Family Residential Urban	KUMARASWAMI, KALPANA & SESHA R GADE	LANSDOWNE TOWN CTR PCL E5 LOT 181	608,900
2024	/62/K47///182/	082260131000	1-Single Family Residential Urban	HOLLAND, DIANNA J & DORIS J HOLLAND	LANSDOWNE TOWN CTR PCL E5 LOT 182	605,360
2024	/62/K47///183/	082261125000	1-Single Family Residential Urban	NASSIF, RIAD	LANSDOWNE TOWN CTR PCL E5 LOT 183	625,360
2024	/62/K47///184/	082260922000	1-Single Family Residential Urban	MEHTA, SUMEET D & NEHA S	LANSDOWNE TOWN CTR PCL E5 LOT 184	607,040
2024	/62/K47///185/	082260820000	1-Single Family Residential Urban	HU, FANG & JACK YI	LANSDOWNE TOWN CTR PCL E5 LOT 185	618,960
2024	/62/K47///186/	082260718000	1-Single Family Residential Urban	TOMASKY, BERNARD E	LANSDOWNE TOWN CTR PCL E5 LOT 186	610,190
2024	/62/K47///187/	082260516000	1-Single Family Residential Urban	PRABHAKARAN, AMITH KATTIL	LANSDOWNE TOWN CTR PCL E5 LOT 187	601,240
2024	/62/K47///188/	082261520000	1-Single Family Residential Urban	KHEMANI, CHANDRU I & KHEMANI, MISHA CHANDRU	LANSDOWNE TOWN CTR PCL E5 LOT 188	611,120
2024	/62/K47///189/	082261819000	1-Single Family Residential Urban	AKBARI, RAHEEM TR & NASSIMI, LYLIA TR & AKBARI FAMILY	LANSDOWNE TOWN CTR PCL E5 LOT 189	610,580
2024	/62/K47///190/	082262018000	1-Single Family Residential Urban	GOMEZ, IVAN & LUZ ANGELA	LANSDOWNE TOWN CTR PCL E5 LOT 190	607,870
2024	/62/K47///191/	082262216000	1-Single Family Residential Urban	BHOJANI, KISHOR GORDHANDAS & BHOJANI, DIVYA KISHOR	LANSDOWNE TOWN CTR PCL E5 LOT 191	614,260
2024	/62/K47///192/	082262515000	1-Single Family Residential Urban	RYBA, ERIC	LANSDOWNE TOWN CTR PCL E5 LOT 192	611,120
2024	/62/K47///193/	082262814000	1-Single Family Residential Urban	KOUPAEI, DAVID & BAKHTIARI, NIKI	LANSDOWNE TOWN CTR PCL E5 LOT 193	613,710
2024	/62/K47///194/	082263013000	1-Single Family Residential Urban	SYEDMOHIDEEN, JAHEER H & R HUSSAIN	LANSDOWNE TOWN CTR PCL E5 LOT 194	612,680
2024	/62/K47///195/	082263211000	1-Single Family Residential Urban	KORATEGERESAMPATH, SRINIVASAN	LANSDOWNE TOWN CTR PCL E5 LOT 195	604,740
2024	/62/K47///196/	082263510000	1-Single Family Residential Urban	P Z D HOLDINGS LLC	LANSDOWNE TOWN CTR PCL E5 LOT 196	614,260
2024	/62/K47///197/	082260414000	1-Single Family Residential Urban	DESAI, JYOTINDRA M & DESAI, KOKILA JYOTINDRA & ARSH, S	LANSDOWNE TOWN CTR PCL E5 LOT 197	616,590
2024	/62/K47///198/	082258912000	1-Single Family Residential Urban	MILLER, JUSTIN SHIELDS	LANSDOWNE TOWN CTR PCL E5 LOT 198	614,260
2024	/62/K47///199/	082262106000	1-Single Family Residential Urban	ADILI, NILOOFAR	LANSDOWNE TOWN CTR PCL E5 LOT 199	608,810
2024	/62/K47///200/	082261805000	1-Single Family Residential Urban	SHARMA, RAJAN & FALGUNI D	LANSDOWNE TOWN CTR PCL E5 LOT 200	606,580
2024	/62/K47///201/	082261604000	1-Single Family Residential Urban	MICHELE JANELLE MCEYSON REVOCABLE LIVING TRUST	LANSDOWNE TOWN CTR PCL E5 LOT 201	607,220
2024	/62/K47///202/	082261403000	1-Single Family Residential Urban	SCHLENER, PHILLIP M	LANSDOWNE TOWN CTR PCL E5 LOT 202	616,700
2024	/62/K47///203/	082260702000	1-Single Family Residential Urban	YAM, CHEE HIM	LANSDOWNE TOWN CTR PCL E5 LOT 203	613,590
2024	/62/K47///204/	082260504000	1-Single Family Residential Urban	ZEIDLER, ERIC J & DARLENE S	LANSDOWNE TOWN CTR PCL E5 LOT 204	604,600
2024	/62/K47///205/	082260305000	1-Single Family Residential Urban	NASSIF, RIAD	LANSDOWNE TOWN CTR PCL E5 LOT 205	610,400
2024	/62/K47///206/	082260106000	1-Single Family Residential Urban	GIFFORD, CRAIG & DEZICA FAY YELM	LANSDOWNE TOWN CTR PCL E5 LOT 206	618,940
2024	/62/K47///207/	082259808000	1-Single Family Residential Urban	BEAMON, JAMES D & GINA D	LANSDOWNE TOWN CTR PCL E5 LOT 207	611,930
2024	/62/K48AAAA-61	113305300001	1-Single Family Residential Urban	ISHAK, MALIK F TR & MALIK FAWAZ ISHAK TRUST	LINDEN ROW CONDO PH AA UNIT AA-61	432,430
2024	/62/K48AAAA-62	113305300002	1-Single Family Residential Urban	NATIONAL FINANCIAL LLC	LINDEN ROW CONDO PH AA UNIT AA-62	404,530
2024	/62/K48AAAA-63	113305300003	1-Single Family Residential Urban	BROWN, VICTORIA & CLAYMAN, NICHOLAS ANDREW	LINDEN ROW CONDO PH AA UNIT AA-63	429,410
2024	/62/K48AAAA-64	113305300004	1-Single Family Residential Urban	TELNA, LARYSA	LINDEN ROW CONDO PH AA UNIT AA-64	401,520
2024	/62/K48AAAA-65	113305300005	1-Single Family Residential Urban	MILLER, CINDY	LINDEN ROW CONDO PH AA UNIT AA-65	429,410
2024	/62/K48AAAA-66	113305300006	1-Single Family Residential Urban	LEONG, RONALD & RICHARD LEONG	LINDEN ROW CONDO PH AA UNIT AA-66	401,520
2024	/62/K48AAAA-67	113305300007	1-Single Family Residential Urban	LINNAHAL, HAMDY & DINA ELBOHY	LINDEN ROW CONDO PH AA UNIT AA-67	432,430
2024	/62/K48AAAA-68	113305300008	1-Single Family Residential Urban	BANGARBALAE, GOVINDARAJAN & SUSHMA	LINDEN ROW CONDO PH AA UNIT AA-68	401,520
2024	/62/K48AAAA-69	113305300009	1-Single Family Residential Urban	KAESTNER, JILL	LINDEN ROW CONDO PH AA UNIT AA-69	429,410
2024	/62/K48AAAA-70	113305300010	1-Single Family Residential Urban	KENT, MICHAEL	LINDEN ROW CONDO PH AA UNIT AA-70	401,520
2024	/62/K48AAAA-71	113305300011	1-Single Family Residential Urban	OFORI, HENRY	LINDEN ROW CONDO PH AA UNIT AA-71	429,410
2024	/62/K48AAAA-72	113305300012	1-Single Family Residential Urban	MONTERO, LYDIA & ELDRIDGE, JOSEPH	LINDEN ROW CONDO PH AA UNIT AA-72	401,520
2024	/62/K48AAAA-73	113305300013	1-Single Family Residential Urban	MILLER, ZACHARY A	LINDEN ROW CONDO PH AA UNIT AA-73	429,410
2024	/62/K48AAAA-74	113305300014	1-Single Family Residential Urban	KHALID, UROOJ	LINDEN ROW CONDO PH AA UNIT AA-74	401,520
2024	/62/K48AAAA-75	113305300015	1-Single Family Residential Urban	KANADY, MICHAEL J	LINDEN ROW CONDO PH AA UNIT AA-75	432,430
2024	/62/K48AAAA-76	113305300016	1-Single Family Residential Urban	WALKER, CELESTE M & JACOB DANIEL BARSTIS	LINDEN ROW CONDO PH AA UNIT AA-76	404,530

LOUDOUN CO. 2024 ASSESSMENTS

RESIDENTIAL PROPERTIES WITHIN THE ROUTE 7 IMPACT ZONE

TAX YR	TAX MAP	PARID	STATE CODE	OWNI	LEGAL1	ASSESSMENT
2024	/62/K48ABAB45/	113305907001	1-Single Family Residential Urban	RYAN, STEPHEN M & RENE H	LINDEN ROW CONDO PH AB BLD AB UNIT AB-45	434,440
2024	/62/K48ABAB46/	113305907002	1-Single Family Residential Urban	WALKER, LEO J & ANDREA	LINDEN ROW CONDO PH AB BLD AB UNIT AB-46	404,530
2024	/62/K48ABAB47/	113305907003	1-Single Family Residential Urban	ASHURKOFF, STEPHEN P & ELLEN W	LINDEN ROW CONDO PH AB BLD AB UNIT AB-47	429,410
2024	/62/K48ABAB48/	113305907004	1-Single Family Residential Urban	HAGJOO, NAZANIN AZIMI & TAFRESHRAD, PARISA	LINDEN ROW CONDO PH AB BLD AB UNIT AB-48	401,520
2024	/62/K48ABAB49/	113305907005	1-Single Family Residential Urban	KHAN, HAIDER A	LINDEN ROW CONDO PH AB BLD AB UNIT AB-49	429,410
2024	/62/K48ABAB50/	113305907006	1-Single Family Residential Urban	MOSSROCK LLC	LINDEN ROW CONDO PH AB BLD AB UNIT AB-50	401,520
2024	/62/K48ABAB51/	113305907007	1-Single Family Residential Urban	SATRE, STEVEN P & SATRE, JEFFREY S	LINDEN ROW CONDO PH AB BLD AB UNIT AB-51	429,410
2024	/62/K48ABAB52/	113305907008	1-Single Family Residential Urban	CALOBRISI, FRANCIS P & KARLENA R	LINDEN ROW CONDO PH AB BLD AB UNIT AB-52	401,520
2024	/62/K48ABAB53/	113305907009	1-Single Family Residential Urban	MOSER, BRIAN & MOSER, JASMIN R & MUCENIEKS, ELLA A	LINDEN ROW CONDO PH AB BLD AB UNIT AB-53	431,920
2024	/62/K48ABAB54/	113305907010	1-Single Family Residential Urban	BLYSKAL, STEPHEN EDWARD	LINDEN ROW CONDO PH AB BLD AB UNIT AB-54	401,520
2024	/62/K48ABAB55/	113305907011	1-Single Family Residential Urban	MARCH, GRANT R	LINDEN ROW CONDO PH AB BLD AB UNIT AB-55	429,410
2024	/62/K48ABAB56/	113305907012	1-Single Family Residential Urban	GODSTON, MARY ANNE TRUSTEE	LINDEN ROW CONDO PH AB BLD AB UNIT AB-56	401,520
2024	/62/K48ABAB57/	113305907013	1-Single Family Residential Urban	GIANNINI, SHANNON	LINDEN ROW CONDO PH AB BLD AB UNIT AB-57	429,410
2024	/62/K48ABAB58/	113305907014	1-Single Family Residential Urban	BOBROW, MATTHEW	LINDEN ROW CONDO PH AB BLD AB UNIT AB-58	401,520
2024	/62/K48ABAB59/	113305907015	1-Single Family Residential Urban	TJA&KEA PROPERTIES LLC	LINDEN ROW CONDO PH AB BLD AB UNIT AB-59	436,300
2024	/62/K48ABAB60/	113305907016	1-Single Family Residential Urban	STREHL, GARY	LINDEN ROW CONDO PH AB BLD AB UNIT AB-60	404,530
2024	/62/K48PAA111/	113402405001	1-Single Family Residential Urban	MITCHAM, NICHOLAS	RESIDENCES AT LANSLOWNE TOWN CTR CONDO PH A UNIT A-	426,470
2024	/62/K48PAA112/	113402405002	1-Single Family Residential Urban	ZHANG, RONGBIN & LI, WEI	RESIDENCES AT LANSLOWNE TOWN CTR CONDO PH A UNIT A-	501,800
2024	/62/K48PAA121/	113402405003	1-Single Family Residential Urban	AWASTHI, JAGJIT K & TRIPTA	RESIDENCES AT LANSLOWNE TOWN CTR CONDO PH A UNIT A-	413,820
2024	/62/K48PAA112/	113402405004	1-Single Family Residential Urban	JHA, SHILPI	RESIDENCES AT LANSLOWNE TOWN CTR CONDO PH A UNIT A-	502,460
2024	/62/K48PAA131/	113402405005	1-Single Family Residential Urban	RAFAAT, AMIRREZA	RESIDENCES AT LANSLOWNE TOWN CTR CONDO PH A UNIT A-	407,890
2024	/62/K48PAA132/	113402405006	1-Single Family Residential Urban	KHAN, ALI TR & ALI KHAN LIVING TRUST	RESIDENCES AT LANSLOWNE TOWN CTR CONDO PH A UNIT A-	495,950
2024	/62/K48PO-O-1/	113408178001	1-Single Family Residential Urban	PASCHUCK, DANIELLE RAE	LINDEN ROW CONDO PH.O CONDO UNIT O-1	419,210
2024	/62/K48PO-O-2/	113408178002	1-Single Family Residential Urban	MURPHY, TIMOTHY P	LINDEN ROW CONDO PH.O CONDO UNIT O-2	493,690
2024	/62/K48PO-O-3/	113408178003	1-Single Family Residential Urban	GYAPONG, ANTHONY & TIWAH	LINDEN ROW CONDO PH.O CONDO UNIT O-3	409,070
2024	/62/K48PO-O-4/	113408178004	1-Single Family Residential Urban	ABIB, ABDILLAHI H & ASIA SAMALE	LINDEN ROW CONDO PH.O CONDO UNIT O-4	496,860
2024	/62/K48PO-O-5/	113408178005	1-Single Family Residential Urban	AMOSAH, AJUAH	LINDEN ROW CONDO PH.O CONDO UNIT O-5	419,270
2024	/62/K48PO-O-6/	113408178006	1-Single Family Residential Urban	VOLKOV, VLADISLAV & SVETLANA LARINA ET AL	LINDEN ROW CONDO PH.O CONDO UNIT O-6	491,800
2024	/62/K48PO-O-7/	113408178007	1-Single Family Residential Urban	RIOS, FLOR ESTELA CASTELLON	LINDEN ROW CONDO PH.O CONDO UNIT O-7	407,090
2024	/62/K48PO-O-8/	113408178008	1-Single Family Residential Urban	KRESGE, ADAM J & ALYSSA M	LINDEN ROW CONDO PH.O CONDO UNIT O-8	491,800
2024	/62/K48PO-O-9/	113408178009	1-Single Family Residential Urban	BAH, MAMADOU M & BAH, MARIAM	LINDEN ROW CONDO PH.O CONDO UNIT O-9	417,970
2024	/62/K48PO-O-10/	113408178010	1-Single Family Residential Urban	OWUSU-FIANKO, DENNIS & ULRIKE	LINDEN ROW CONDO PH.O CONDO UNIT O-10	494,390
2024	/62/K48PO-O-11/	113408178011	1-Single Family Residential Urban	GO, MARIA E & DENNIS T	LINDEN ROW CONDO PH.O CONDO UNIT O-11	407,090
2024	/62/K48PO-O-12/	113408178012	1-Single Family Residential Urban	MICHAELS, MELISSA ANN	LINDEN ROW CONDO PH.O CONDO UNIT O-12	491,800
2024	/62/K48PO-O-13/	113408178013	1-Single Family Residential Urban	BAHR, BRENNIA & KRONBERG, MAX	LINDEN ROW CONDO PH.O CONDO UNIT O-13	433,120
2024	/62/K48PO-O-14/	113408178014	1-Single Family Residential Urban	AL-RAWE, BASMAN	LINDEN ROW CONDO PH.O CONDO UNIT O-14	492,450
2024	/62/K48PO-O-15/	113408178015	1-Single Family Residential Urban	COX, KARINA	LINDEN ROW CONDO PH.O CONDO UNIT O-15	419,210
2024	/62/K48PO-O-16/	113408178016	1-Single Family Residential Urban	MATTHEWS, ANITA JILL	LINDEN ROW CONDO PH.O CONDO UNIT O-16	493,690
2024	/62/K48PPP-25/	113308465001	1-Single Family Residential Urban	MENSON, CATHERINE ELAINE	LINDEN ROW CONDOS PH.P CONDO UNIT P-25	418,220
2024	/62/K48PPP-26/	113308465002	1-Single Family Residential Urban	MACINTYRE, JACOB S & WERNER, ALEXANDRA G	LINDEN ROW CONDOS PH.P CONDO UNIT P-26	495,170
2024	/62/K48PPP-27/	113308465003	1-Single Family Residential Urban	DUBEY, HIMANSHU	LINDEN ROW CONDOS PH.P CONDO UNIT P-27	418,220
2024	/62/K48PPP-28/	113308465004	1-Single Family Residential Urban	SHAFAEI, NARIMAN & SAEIDI, SIMIN	LINDEN ROW CONDOS PH.P CONDO UNIT P-28	494,390
2024	/62/K48PPP-29/	113308465005	1-Single Family Residential Urban	DAVIS, SOPHIA	LINDEN ROW CONDOS PH.P CONDO UNIT P-29	418,220
2024	/62/K48PPP-30/	113308465006	1-Single Family Residential Urban	CHOW, DAVID S	LINDEN ROW CONDOS PH.P CONDO UNIT P-30	492,700
2024	/62/K48PQQ-17/	113309272001	1-Single Family Residential Urban	DUSSEAU, RONDA L	LINDEN ROW CONDOS PH.Q UNIT Q-17	418,220
2024	/62/K48PQQ-18/	113309272002	1-Single Family Residential Urban	HORNE, VAUGHN G & PETRA PARKS	LINDEN ROW CONDOS PH.Q UNIT Q-18	492,700
2024	/62/K48PQQ-19/	113309272003	1-Single Family Residential Urban	CHARSKE, JENNE MARIE	LINDEN ROW CONDOS PH.Q UNIT Q-19	417,970
2024	/62/K48PQQ-20/	113309272004	1-Single Family Residential Urban	GBEE, ANNAH JACKIE	LINDEN ROW CONDOS PH.Q UNIT Q-20	491,800
2024	/62/K48PQQ-21/	113309272005	1-Single Family Residential Urban	GREEN, JOHN M & YOON JIN LEE	LINDEN ROW CONDOS PH.Q UNIT Q-21	419,520
2024	/62/K48PQQ-22/	113309272006	1-Single Family Residential Urban	HATELY, PATRICK W	LINDEN ROW CONDOS PH.Q UNIT Q-22	492,450
2024	/62/K48PQQ-23/	113309272007	1-Single Family Residential Urban	JURADO, DAMARIS EUNICE & DELMY E JURADO	LINDEN ROW CONDOS PH.Q UNIT Q-23	419,210
2024	/62/K48PQQ-24/	113309272008	1-Single Family Residential Urban	LIGE, VICKIE	LINDEN ROW CONDOS PH.Q UNIT Q-24	493,690
2024	/62/K48PTT-31/	113309555001	1-Single Family Residential Urban	CHATEAU, MICHAEL & BURLEY, HOLLY	LINDEN ROW CONDO PHASE T BLDG T UNIT T-31	427,910
2024	/62/K48PTT-32/	113309555002	1-Single Family Residential Urban	CARVER, YOONHEE	LINDEN ROW CONDO PHASE T BLDG T UNIT T-32	400,160
2024	/62/K48PTT-33/	113309555003	1-Single Family Residential Urban	SEGAL, MONIKA	LINDEN ROW CONDO PHASE T BLDG T UNIT T-33	427,910
2024	/62/K48PTT-34/	113309555004	1-Single Family Residential Urban	EGAN, LAUREN R & MYLES R MILNER	LINDEN ROW CONDO PHASE T BLDG T UNIT T-34	400,160
2024	/62/K48PTT-35/	113309555005	1-Single Family Residential Urban	TULLOCH, LYLE A & TULLOCH, CATHERINE M	LINDEN ROW CONDO PHASE T BLDG T UNIT T-35	427,910
2024	/62/K48PTT-36/	113309555006	1-Single Family Residential Urban	WILSON, MARK H & LIU, JIN	LINDEN ROW CONDO PHASE T BLDG T UNIT T-36	400,160
2024	/62/K48PTT-37/	113309555007	1-Single Family Residential Urban	BAKER, HALEY	LINDEN ROW CONDO PHASE T BLDG T UNIT T-37	431,760
2024	/62/K48PTT-38/	113309555008	1-Single Family Residential Urban	TASK ENTERPRISES LLC	LINDEN ROW CONDO PHASE T BLDG T UNIT T-38	402,660
2024	/62/K48PTT-39/	113309555009	1-Single Family Residential Urban	BERKLITE, ALEC C & SCOTT, CASEY	LINDEN ROW CONDO PHASE T BLDG T UNIT T-39	427,910
2024	/62/K48PTT-40/	113309555010	1-Single Family Residential Urban	FESHARAKI, SOHRAB	LINDEN ROW CONDO PHASE T BLDG T UNIT T-40	400,160
2024	/62/K48PTT-41/	113309555011	1-Single Family Residential Urban	LINK, SEAN C	LINDEN ROW CONDO PHASE T BLDG T UNIT T-41	427,910
2024	/62/K48PTT-42/	113309555012	1-Single Family Residential Urban	AKGUN, ONUR	LINDEN ROW CONDO PHASE T BLDG T UNIT T-42	400,160
2024	/62/K48PTT-43/	113309555013	1-Single Family Residential Urban	DOUGLAS, DREW & DOUGLAS, ROBERT	LINDEN ROW CONDO PHASE T BLDG T UNIT T-43	427,910
2024	/62/K48PTT-44/	113309555014	1-Single Family Residential Urban	YOON, JAY	LINDEN ROW CONDO PHASE T BLDG T UNIT T-44	400,160

LOUDOUN CO. 2024 ASSESSMENTS

RESIDENTIAL PROPERTIES WITHIN THE ROUTE 7 IMPACT ZONE

TAX YR	TAX MAP	PARID	STATE CODE	OWNI	LEGAL I	ASSESSMENT
2024	/62/K48PYY-91/	113301692001	1-Single Family Residential Urban	ARIF, SHEIKH MOHAMMAD & ARIF, FARZANA	LINDEN ROW CONDOS PHASE Y UNIT Y-91	427,910
2024	/62/K48PYY-92/	113301692002	1-Single Family Residential Urban	DILZOZIR, LARYSSA KATHRYN	LINDEN ROW CONDOS PHASE Y UNIT Y-92	400,160
2024	/62/K48PYY-93/	113301692003	1-Single Family Residential Urban	SCHWENK, CHRISTAL	LINDEN ROW CONDOS PHASE Y UNIT Y-93	427,910
2024	/62/K48PYY-94/	113301692004	1-Single Family Residential Urban	CASARES, CHRISTINA	LINDEN ROW CONDOS PHASE Y UNIT Y-94	400,160
2024	/62/K48PYY-95/	113301692005	1-Single Family Residential Urban	GUSTO, JOLLYBYRD	LINDEN ROW CONDOS PHASE Y UNIT Y-95	427,910
2024	/62/K48PYY-96/	113301692006	1-Single Family Residential Urban	FARZAD, FARIBA & FARZAD, BROOKE KRIESTEN	LINDEN ROW CONDOS PHASE Y UNIT Y-96	400,160
2024	/62/K48PYY-97/	113301692007	1-Single Family Residential Urban	FARMERY, RITA C & BENJAMIN FARMERY	LINDEN ROW CONDOS PHASE Y UNIT Y-97	427,910
2024	/62/K48PYY-98/	113301692008	1-Single Family Residential Urban	NOBLE, JONATHAN	LINDEN ROW CONDOS PHASE Y UNIT Y-98	400,160
2024	/62/K48PYY-99/	113301692009	1-Single Family Residential Urban	VIPOND, MELANIE MICHELLE & VIPOND, CARY MICHAEL	LINDEN ROW CONDOS PHASE Y UNIT Y-99	427,910
2024	/62/K48PYY100/	113301692010	1-Single Family Residential Urban	HAMILTON, EDITH	LINDEN ROW CONDOS PHASE Y UNIT Y-100	400,160
2024	/62/K48PZZ-77/	113304499001	1-Single Family Residential Urban	SHAFER, GUADALUPE C & JEFFERY C	LINDEN ROW CONDO PH.Z BLDG.Z UNIT Z-77	432,430
2024	/62/K48PZZ-78/	113304499002	1-Single Family Residential Urban	SCOTT, CLARK R & JUDITH J SCOTT TEES	LINDEN ROW CONDO PH.Z BLDG.Z UNIT Z-78	468,840
2024	/62/K48PZZ-79/	113304499003	1-Single Family Residential Urban	MACK, LOTTIE	LINDEN ROW CONDO PH.Z BLDG.Z UNIT Z-79	432,430
2024	/62/K48PZZ-80/	113304499004	1-Single Family Residential Urban	GARNETT, NADINE	LINDEN ROW CONDO PH.Z BLDG.Z UNIT Z-80	340,950
2024	/62/K48PZZ-81/	113304499005	1-Single Family Residential Urban	SHERAJI, SHAMSI T	LINDEN ROW CONDO PH.Z BLDG.Z UNIT Z-81	433,290
2024	/62/K48PZZ-82/	113304499006	1-Single Family Residential Urban	OFORI, HENRY	LINDEN ROW CONDO PH.Z BLDG.Z UNIT Z-82	401,520
2024	/62/K48PZZ-83/	113304499007	1-Single Family Residential Urban	ERSOY, DENIZ	LINDEN ROW CONDO PH.Z BLDG.Z UNIT Z-83	429,410
2024	/62/K48PZZ-84/	113304499008	1-Single Family Residential Urban	BLYSKAL, DEBORAH M	LINDEN ROW CONDO PH.Z BLDG.Z UNIT Z-84	401,520
2024	/62/K48PZZ-85/	113304499009	1-Single Family Residential Urban	ALFAHL, SUMAYA IBRAHIM A ET AL	LINDEN ROW CONDO PH.Z BLDG.Z UNIT Z-85	433,290
2024	/62/K48PZZ-86/	113304499010	1-Single Family Residential Urban	ANDREWS, NADINE P	LINDEN ROW CONDO PH.Z BLDG.Z UNIT Z-86	404,530
2024	/62/K48PZZ-87/	113304499011	1-Single Family Residential Urban	MUNOZ, BENJAMIN DANIEL	LINDEN ROW CONDO PH.Z BLDG.Z UNIT Z-87	429,410
2024	/62/K48PZZ-88/	113304499012	1-Single Family Residential Urban	AUGUSTOWSKI, JASON P	LINDEN ROW CONDO PH.Z BLDG.Z UNIT Z-88	401,520
2024	/62/K48PZZ-89/	113304499013	1-Single Family Residential Urban	YEGNANARAYAN, GAUTAM & PRABHAKARAN, JYOTHSNA	LINDEN ROW CONDO PH.Z BLDG.Z UNIT Z-89	432,430
2024	/62/K48PZZ-90/	113304499014	1-Single Family Residential Urban	IQBAL, ADELA & IQBAL, SAMIR	LINDEN ROW CONDO PH.Z BLDG.Z UNIT Z-90	468,840
2024	/62/K49ACAC101	113308183001	1-Single Family Residential Urban	GODFREY, ELLEN T	TOWNES CONDOS AT LANSLOWNE TOWN CTR PH.AC UNIT AC-	435,160
2024	/62/K49ACAC102	113308183002	1-Single Family Residential Urban	BERZINJI, OMID ANDY	TOWNES CONDOS AT LANSLOWNE TOWN CTR PH.AC UNIT AC-	429,920
2024	/62/K49ACAC103	113308183003	1-Single Family Residential Urban	GHORISHI, ATENA	TOWNES CONDOS AT LANSLOWNE TOWN CTR PH.AC UNIT AC-	426,110
2024	/62/K49ACAC201	113308183004	1-Single Family Residential Urban	ILLIG, DANETTE RISO & VICTOR J ILLIG	TOWNES CONDOS AT LANSLOWNE TOWN CTR PH.AC UNIT AC-	506,210
2024	/62/K49ACAC202	113308183005	1-Single Family Residential Urban	MCKENZIE, DOUGLAS S & ALEAH L NATHAN	TOWNES CONDOS AT LANSLOWNE TOWN CTR PH.AC UNIT AC-	506,750
2024	/62/K49ACAC203	113308183006	1-Single Family Residential Urban	JORDON, CAROLYN	TOWNES CONDOS AT LANSLOWNE TOWN CTR PH.AC UNIT AC-	512,680
2024	/62/K49ADAD101	113309290001	1-Single Family Residential Urban	SCHAMUS, DENISE	TOWNES CONDOS AT LANSLOWNE TOWN CTR PH.AD UNIT AD-	427,620
2024	/62/K49ADAD102	113309290002	1-Single Family Residential Urban	DANIELSON, LIZ GISELLE	TOWNES CONDOS AT LANSLOWNE TOWN CTR PH.AD UNIT AD-	427,620
2024	/62/K49ADAD103	113309290003	1-Single Family Residential Urban	YEH, SUH-SUAN & WUI KUANG KHO	TOWNES CONDOS AT LANSLOWNE TOWN CTR PH.AD UNIT AD-	426,110
2024	/62/K49ADAD104	113309290004	1-Single Family Residential Urban	FORST, BLAKE & FORST, JENNA	TOWNES CONDOS AT LANSLOWNE TOWN CTR PH.AD UNIT AD-	427,620
2024	/62/K49ADAD105	113309290005	1-Single Family Residential Urban	DEGEN, DAVID RICHARD & DEGEN, RHONDA S	TOWNES CONDOS AT LANSLOWNE TOWN CTR PH.AD UNIT AD-	430,910
2024	/62/K49ADAD201	113309290006	1-Single Family Residential Urban	GUILLEN, MICHAEL N & GUILLEN, EDWARD M & GUILLEN, MAR	TOWNES CONDOS AT LANSLOWNE TOWN CTR PH.AD UNIT AD-	515,150
2024	/62/K49ADAD202	113309290007	1-Single Family Residential Urban	ESPIG, JONATHAN A	TOWNES CONDOS AT LANSLOWNE TOWN CTR PH.AD UNIT AD-	512,680
2024	/62/K49ADAD203	113309290008	1-Single Family Residential Urban	MITCHELL, WILLIAM JAMES	TOWNES CONDOS AT LANSLOWNE TOWN CTR PH.AD UNIT AD-	514,660
2024	/62/K49ADAD204	113309290009	1-Single Family Residential Urban	MALLELA, RAVIKANTH	TOWNES CONDOS AT LANSLOWNE TOWN CTR PH.AD UNIT AD-	512,680
2024	/62/K49ADAD205	113309290010	1-Single Family Residential Urban	WILSON, AUDREY JO	TOWNES CONDOS AT LANSLOWNE TOWN CTR PH.AD UNIT AD-	512,680
2024	/62/K49AEAE101	082350794001	1-Single Family Residential Urban	HONG, DAVID C & JIHYE ONE-HONG	TOWNES CONDOS AT LANSLOWNE TOWN CTR PH.AE UNIT AE-1	427,620
2024	/62/K49AEAE102	082350794002	1-Single Family Residential Urban	ASHURKOFF, ELLEN & ASHURKOFF, STEPHEN	TOWNES CONDOS AT LANSLOWNE TOWN CTR PH.AE UNIT AE-1	427,620
2024	/62/K49AEAE103	082350794003	1-Single Family Residential Urban	DANIEL, GREGORY ALAN	TOWNES CONDOS AT LANSLOWNE TOWN CTR PH.AE UNIT AE-1	436,720
2024	/62/K49AEAE201	082350794004	1-Single Family Residential Urban	RIDGEWAY, JEFFREY O & PUSCHAK, KATE L	TOWNES CONDOS AT LANSLOWNE TOWN CTR PH.AE UNIT AE-2	519,770
2024	/62/K49AEAE202	082350794005	1-Single Family Residential Urban	CALDWELL, CASSANDRA Y	TOWNES CONDOS AT LANSLOWNE TOWN CTR PH.AE UNIT AE-2	519,770
2024	/62/K49AEAE203	082350794006	1-Single Family Residential Urban	D'AMOUR, MARTINE A & KEVIN D RUPP	TOWNES CONDOS AT LANSLOWNE TOWN CTR PH.AE UNIT AE-2	510,640
2024	/62/K49AFAF101	082351899001	1-Single Family Residential Urban	GESSER, KELLY A	TOWNES CONDOS AT LANSLOWNE TOWN CTR PH.AF UNIT AF-1	432,130
2024	/62/K49AFAF102	082351899002	1-Single Family Residential Urban	TO, BAN THI & BUI, NGHIA HUU	TOWNES CONDOS AT LANSLOWNE TOWN CTR PH.AF UNIT AF-1	287,900
2024	/62/K49AFAF103	082351899003	1-Single Family Residential Urban	WEST, TARA JEANNE	TOWNES CONDOS AT LANSLOWNE TOWN CTR PH.AF UNIT AF-1	429,130
2024	/62/K49AFAF104	082351899004	1-Single Family Residential Urban	MANKUKIAN, EKATERINA I & HACHIK O	TOWNES CONDOS AT LANSLOWNE TOWN CTR PH.AF UNIT AF-1	287,900
2024	/62/K49AFAF105	082351899005	1-Single Family Residential Urban	TANKEL, LEANNE	TOWNES CONDOS AT LANSLOWNE TOWN CTR PH.AF UNIT AF-1	441,280
2024	/62/K49AFAF201	082351899006	1-Single Family Residential Urban	SOULES, NATHAN W & LAURA MAE REYNOLDS	TOWNES CONDOS AT LANSLOWNE TOWN CTR PH.AF UNIT AF-2	519,650
2024	/62/K49AFAF202	082351899007	1-Single Family Residential Urban	EUSTAQUIO, WILEY DOUGLAS & EUSTAQUIO, TOM RICKY CRU	TOWNES CONDOS AT LANSLOWNE TOWN CTR PH.AF UNIT AF-2	516,650
2024	/62/K49AFAF203	082351899008	1-Single Family Residential Urban	WINDLE, AMANDA JUNE & WINDLE, MICHAEL RICHARD	TOWNES CONDOS AT LANSLOWNE TOWN CTR PH.AF UNIT AF-2	516,650
2024	/62/K49AFAF204	082351899009	1-Single Family Residential Urban	VALIN, ROBERT G & PATRICIA A	TOWNES CONDOS AT LANSLOWNE TOWN CTR PH.AF UNIT AF-2	516,650
2024	/62/K49AFAF205	082351899010	1-Single Family Residential Urban	MIKOLENKO, YULI L	TOWNES CONDOS AT LANSLOWNE TOWN CTR PH.AF UNIT AF-2	513,100
2024	/62/K49AGAG101	082353899001	1-Single Family Residential Urban	PEYTON, NINA C	TOWNES CONDO AT LANSLOWNE TOWN CTR PH. AG UNIT AG-1	432,130
2024	/62/K49AGAG102	082353899002	1-Single Family Residential Urban	EWENS, MARIBEL	TOWNES CONDO AT LANSLOWNE TOWN CTR PH. AG UNIT AG-1	287,900
2024	/62/K49AGAG103	082353899003	1-Single Family Residential Urban	BUCKLEY, ZACHARY T	TOWNES CONDO AT LANSLOWNE TOWN CTR PH. AG UNIT AG-1	429,130
2024	/62/K49AGAG104	082353899004	1-Single Family Residential Urban	RABACKOFF, BRANDON MICHAEL	TOWNES CONDO AT LANSLOWNE TOWN CTR PH. AG UNIT AG-1	441,280
2024	/62/K49AGAG201	082353899005	1-Single Family Residential Urban	HARDY, ANGELA	TOWNES CONDO AT LANSLOWNE TOWN CTR PH. AG UNIT AG-2	524,780
2024	/62/K49AGAG202	082353899006	1-Single Family Residential Urban	PETERS, FREDERICK W	TOWNES CONDO AT LANSLOWNE TOWN CTR PH. AG UNIT AG-2	516,650
2024	/62/K49AGAG203	082353899007	1-Single Family Residential Urban	KIRBY, JAMES K	TOWNES CONDO AT LANSLOWNE TOWN CTR PH. AG UNIT AG-2	516,650
2024	/62/K49AGAG204	082353899008	1-Single Family Residential Urban	GAILLARD, TAKEELIA SCOTT TR & TAKEELIA SCOTT GAILLARD	TOWNES CONDO AT LANSLOWNE TOWN CTR PH. AG UNIT AG-2	513,100
2024	/62/K49AHAH101	113209163001	1-Single Family Residential Urban	KARAMI, ABKAR & SHIRIN FIROUZI	TOWNES CONDOS AT LANSLOWNE TOWN CTR PHASE AH UNIT	431,450
2024	/62/K49AHAH102	113209163002	1-Single Family Residential Urban	KRETZLER, MARIA P 21 of 50	TOWNES CONDOS AT LANSLOWNE TOWN CTR PHASE AH UNIT	437,730

LOUDOUN CO. 2024 ASSESSMENTS

RESIDENTIAL PROPERTIES WITHIN THE ROUTE 7 IMPACT ZONE

TAX YR	TAX MAP	PARID	STATE CODE	OWNI	LEGAL I	ASSESSMENT
2024	/62/K49AHAI103	113209163003	1-Single Family Residential Urban	SMIALEK, TIMOTHY P & JOSHUA A SMIALEK	TOWNES CONDOS AT LANSDDOWNE TOWN CTR PHASE AH UNIT	436,720
2024	/62/K49AHAI201	113209163004	1-Single Family Residential Urban	MEHALIC, LOGAN LADD	TOWNES CONDOS AT LANSDDOWNE TOWN CTR PHASE AH UNIT	514,660
2024	/62/K49AHAI202	113209163005	1-Single Family Residential Urban	PEYTON, JONATHAN S	TOWNES CONDOS AT LANSDDOWNE TOWN CTR PHASE AH UNIT	514,660
2024	/62/K49AHAI203	113209163006	1-Single Family Residential Urban	GORODCHANNIN, DMITRY & ANTON GORODCHANNIN	TOWNES CONDOS AT LANSDDOWNE TOWN CTR PHASE AH UNIT	508,150
2024	/62/K49AIAI101	082250370001	1-Single Family Residential Urban	AMORI, KIMBERLY N TR & NASH FAMILY TRUST	TOWNES CONDOS AT LANSDDOWNE TOWN CTR PH.AI UNIT AI-10	430,610
2024	/62/K49AIAI102	082250370002	1-Single Family Residential Urban	TANDY, CHRISTOPHER S	TOWNES CONDOS AT LANSDDOWNE TOWN CTR PH.AI UNIT AI-10	425,630
2024	/62/K49AIAI103	082250370003	1-Single Family Residential Urban	KRIEGER, DAVID L & DONNA M	TOWNES CONDOS AT LANSDDOWNE TOWN CTR PH.AI UNIT AI-10	427,620
2024	/62/K49AIAI104	082250370004	1-Single Family Residential Urban	BELABBAS, OUAHCENE & MEZIANE, NOURA	TOWNES CONDOS AT LANSDDOWNE TOWN CTR PH.AI UNIT AI-10	431,450
2024	/62/K49AIAI105	082250370005	1-Single Family Residential Urban	MORGAN, DAVID A & LINDSAY A HALL	TOWNES CONDOS AT LANSDDOWNE TOWN CTR PH.AI UNIT AI-10	428,600
2024	/62/K49AIAI201	082250370006	1-Single Family Residential Urban	BICHI, OBINNA F & NWOSU, VANESSA M	TOWNES CONDOS AT LANSDDOWNE TOWN CTR PH.AI UNIT AI-20	514,660
2024	/62/K49AIAI202	082250370007	1-Single Family Residential Urban	COMPTON, JILL	TOWNES CONDOS AT LANSDDOWNE TOWN CTR PH.AI UNIT AI-20	514,660
2024	/62/K49AIAI203	082250370008	1-Single Family Residential Urban	ELLIS, WALTER & BIANCA M	TOWNES CONDOS AT LANSDDOWNE TOWN CTR PH.AI UNIT AI-20	514,660
2024	/62/K49AIAI205	082250370009	1-Single Family Residential Urban	GRIMM, TERRY L	TOWNES CONDOS AT LANSDDOWNE TOWN CTR PH.AI UNIT AI-20	513,800
2024	/62/K49AIAI205	082250370010	1-Single Family Residential Urban	BUENO, EDDY R	TOWNES CONDOS AT LANSDDOWNE TOWN CTR PH.AI UNIT AI-20	514,660
2024	/62/K49AJAJ101	082351377001	1-Single Family Residential Urban	ORI, JOSEPHINE OLA	TOWNES CONDOS AT LANSDDOWNE TOWN CTR PH.AJ UNIT AJ-10	436,720
2024	/62/K49AJAJ102	082351377002	1-Single Family Residential Urban	SALGUERO, FRANCK B & ROSARIO T	TOWNES CONDOS AT LANSDDOWNE TOWN CTR PH.AJ UNIT AJ-10	427,620
2024	/62/K49AJAJ103	082351377003	1-Single Family Residential Urban	WEBSTER, JAMIE E	TOWNES CONDOS AT LANSDDOWNE TOWN CTR PH.AJ UNIT AJ-10	427,620
2024	/62/K49AJAJ201	082351377004	1-Single Family Residential Urban	KARSTADT, MATTHEW	TOWNES CONDOS AT LANSDDOWNE TOWN CTR PH.AJ UNIT AJ-20	510,640
2024	/62/K49AJAJ202	082351377005	1-Single Family Residential Urban	MILLS, DAVID A	TOWNES CONDOS AT LANSDDOWNE TOWN CTR PH.AJ UNIT AJ-20	514,660
2024	/62/K49AJAJ203	082351377006	1-Single Family Residential Urban	TALMONT, CHRISTOPHER S	TOWNES CONDOS AT LANSDDOWNE TOWN CTR PH.AJ UNIT AJ-20	514,660
2024	/62/K49AKAK101	082353185001	1-Single Family Residential Urban	BACK, JEFFREY C & BACK, STEFANIE M	TOWNES CONDOS AT LANSDDOWNE TOWN CTR PH.AK UNIT AK-	427,620
2024	/62/K49AKAK102	082353185002	1-Single Family Residential Urban	GEROME BASTIDAS, DEIVIS J	TOWNES CONDOS AT LANSDDOWNE TOWN CTR PH.AK UNIT AK-	427,620
2024	/62/K49AKAK103	082353185003	1-Single Family Residential Urban	YUSMAN, SCOTT ALAN	TOWNES CONDOS AT LANSDDOWNE TOWN CTR PH.AK UNIT AK-	427,620
2024	/62/K49AKAK104	082353185004	1-Single Family Residential Urban	SARWAR, SHAZIA	TOWNES CONDOS AT LANSDDOWNE TOWN CTR PH.AK UNIT AK-	425,780
2024	/62/K49AKAK201	082353185005	1-Single Family Residential Urban	PASSARELLI, JULIE E	TOWNES CONDOS AT LANSDDOWNE TOWN CTR PH.AK UNIT AK-	517,150
2024	/62/K49AKAK202	082353185006	1-Single Family Residential Urban	MUNIZZA, JAMIE J	TOWNES CONDOS AT LANSDDOWNE TOWN CTR PH.AK UNIT AK-	514,660
2024	/62/K49AKAK203	082353185007	1-Single Family Residential Urban	RAVINDRA, AMRITH	TOWNES CONDOS AT LANSDDOWNE TOWN CTR PH.AK UNIT AK-	514,660
2024	/62/K49AKAK204	082353185008	1-Single Family Residential Urban	VERUETE, KAILY	TOWNES CONDOS AT LANSDDOWNE TOWN CTR PH.AK UNIT AK-	510,640
2024	/62/K49ALAL101	082353791001	1-Single Family Residential Urban	EL SHAHED, PAKINAM W & MEDHAT SAID, MIRIAM & FAREED	TOWNES CONDOS AT LANSDDOWNE TOWN CTR PH.AL UNIT AL-1	427,620
2024	/62/K49ALAL102	082353791002	1-Single Family Residential Urban	MITCHELL, MISTY	TOWNES CONDOS AT LANSDDOWNE TOWN CTR PH.AL UNIT AL-1	286,290
2024	/62/K49ALAL103	082353791003	1-Single Family Residential Urban	WANG, YU LING	TOWNES CONDOS AT LANSDDOWNE TOWN CTR PH.AL UNIT AL-1	427,620
2024	/62/K49ALAL104	082353791004	1-Single Family Residential Urban	FUNG, WINNIE	TOWNES CONDOS AT LANSDDOWNE TOWN CTR PH.AL UNIT AL-1	286,290
2024	/62/K49ALAL201	082353791005	1-Single Family Residential Urban	ASAD, SHOAB & SHAHNAZ SURRIYA	TOWNES CONDOS AT LANSDDOWNE TOWN CTR PH.AL UNIT AL-2	517,150
2024	/62/K49ALAL202	082353791006	1-Single Family Residential Urban	MANNO, JENNIFER & MANNO, DANIEL JOSEPH	TOWNES CONDOS AT LANSDDOWNE TOWN CTR PH.AL UNIT AL-2	514,660
2024	/62/K49ALAL203	082353791007	1-Single Family Residential Urban	SHEAFFER, MICHAEL A	TOWNES CONDOS AT LANSDDOWNE TOWN CTR PH.AL UNIT AL-2	517,150
2024	/62/K49ALAL204	082353791008	1-Single Family Residential Urban	RUWE, JONATHAN C	TOWNES CONDOS AT LANSDDOWNE TOWN CTR PH.AL UNIT AL-2	517,150
2024	/62/K49PWW101/	113304013001	1-Single Family Residential Urban	ARIF, SHEKH MOHAMMAD & FARZANA	TOWNES CONDOS AT LANSDDOWNE TOWN CTR PH.W UNIT W-10	435,160
2024	/62/K49PWW102/	113304013002	1-Single Family Residential Urban	ROACH, DAVID P	TOWNES CONDOS AT LANSDDOWNE TOWN CTR PH.W UNIT W-10	426,110
2024	/62/K49PWW103/	113304013003	1-Single Family Residential Urban	VOGL, MATTHEW WALTER TR & MATTHEW WALTER VOGL LIVING TRUST	TOWNES CONDOS AT LANSDDOWNE TOWN CTR PH.W UNIT W-10	429,920
2024	/62/K49PWW201/	113304013004	1-Single Family Residential Urban	WALKER, DANIEL J	TOWNES CONDOS AT LANSDDOWNE TOWN CTR PH.W UNIT W-20	508,680
2024	/62/K49PWW202/	113304013005	1-Single Family Residential Urban	VACHANI, RAJENDRA & KALPANA	TOWNES CONDOS AT LANSDDOWNE TOWN CTR PH.W UNIT W-20	512,680
2024	/62/K49PWW203/	113304013006	1-Single Family Residential Urban	HORST, SIMONE QUYNH-PHUONG & ELSEY, WILLIAM	TOWNES CONDOS AT LANSDDOWNE TOWN CTR PH.W UNIT W-20	512,680
2024	/62/K49PXX101/	113302806001	1-Single Family Residential Urban	IBYAMU PROPERTIES LLC	TOWNES CONDOS AT LANSDDOWNE TOWN CTR PH.X UNIT X-101	427,090
2024	/62/K49PXX102/	113302806002	1-Single Family Residential Urban	WOOD, NICHOLAS JASON & WOOD, ASHLEY	TOWNES CONDOS AT LANSDDOWNE TOWN CTR PH.X UNIT X-102	426,110
2024	/62/K49PXX103/	113302806003	1-Single Family Residential Urban	MAY, WHITNEY B & BRADLEY	TOWNES CONDOS AT LANSDDOWNE TOWN CTR PH.X UNIT X-103	425,120
2024	/62/K49PXX104/	113302806004	1-Single Family Residential Urban	ZALAN, PEDRO V TR & ZALAN, LUCIA R MOTTA TR & ZALAN F	TOWNES CONDOS AT LANSDDOWNE TOWN CTR PH.X UNIT X-104	426,110
2024	/62/K49PXX105/	113302806005	1-Single Family Residential Urban	ILIEVA, VYARA I & TONI G ILIEVA	TOWNES CONDOS AT LANSDDOWNE TOWN CTR PH.X UNIT X-105	425,120
2024	/62/K49PXX106/	113302806006	1-Single Family Residential Urban	BANSEF LLC	TOWNES CONDOS AT LANSDDOWNE TOWN CTR PH.X UNIT X-106	426,110
2024	/62/K49PXX107/	113302806007	1-Single Family Residential Urban	RADFAR, MANOUCHEHR & GHELICH-KHANI, SHAHNAZ	TOWNES CONDOS AT LANSDDOWNE TOWN CTR PH.X UNIT X-107	425,120
2024	/62/K49PXX108/	113302806008	1-Single Family Residential Urban	DUTTON, TARA ANN TR & DUTTON LIVING TRUST	TOWNES CONDOS AT LANSDDOWNE TOWN CTR PH.X UNIT X-108	429,920
2024	/62/K49PXX201/	113302806009	1-Single Family Residential Urban	ABUGHANNAM, MAHMOUD	TOWNES CONDOS AT LANSDDOWNE TOWN CTR PH.X UNIT X-201	512,680
2024	/62/K49PXX202/	113302806010	1-Single Family Residential Urban	KHAN, SHAHZAB	TOWNES CONDOS AT LANSDDOWNE TOWN CTR PH.X UNIT X-202	512,680
2024	/62/K49PXX203/	113302806011	1-Single Family Residential Urban	SPERONI, PAUL J TEE	TOWNES CONDOS AT LANSDDOWNE TOWN CTR PH.X UNIT X-203	512,680
2024	/62/K49PXX204/	113302806012	1-Single Family Residential Urban	MCHUGH, ROBERT J	TOWNES CONDOS AT LANSDDOWNE TOWN CTR PH.X UNIT X-204	512,680
2024	/62/K49PXX205/	113302806013	1-Single Family Residential Urban	PETROSKI, NEIL & JENNIFER L	TOWNES CONDOS AT LANSDDOWNE TOWN CTR PH.X UNIT X-205	512,680
2024	/62/K49PXX206/	113302806014	1-Single Family Residential Urban	RAHIMI, ZEBULNESSA & UCHALIK, NICHOLAS ANDREW	TOWNES CONDOS AT LANSDDOWNE TOWN CTR PH.X UNIT X-206	512,680
2024	/62/K49PXX207/	113302806015	1-Single Family Residential Urban	ASLIN, THOMAS M	TOWNES CONDOS AT LANSDDOWNE TOWN CTR PH.X UNIT X-207	512,680
2024	/62/K49PXX208/	113302806016	1-Single Family Residential Urban	LOGAN, SHANNON	TOWNES CONDOS AT LANSDDOWNE TOWN CTR PH.X UNIT X-208	517,760
2024	/62/K50PBB211/	113403310001	1-Single Family Residential Urban	CHARBEL, BECHARA NASSAR	RESIDENCES AT LANSDDOWNE TOWN CTR CONDO PH.B UNIT B-	407,890
2024	/62/K50PBB212/	113403310002	1-Single Family Residential Urban	CALLAHAN, APRIL	RESIDENCES AT LANSDDOWNE TOWN CTR CONDO PH.B UNIT B-	493,480
2024	/62/K50PBB221/	113403310003	1-Single Family Residential Urban	ROUHANI, MITRA & FARHAD OSTOVARI	RESIDENCES AT LANSDDOWNE TOWN CTR CONDO PH.B UNIT B-	413,820
2024	/62/K50PBB222/	113403310004	1-Single Family Residential Urban	STANFORD, HEATH	RESIDENCES AT LANSDDOWNE TOWN CTR CONDO PH.B UNIT B-	496,090
2024	/62/K50PBB231/	113403310005	1-Single Family Residential Urban	HASELTINE, MICHELLE	RESIDENCES AT LANSDDOWNE TOWN CTR CONDO PH.B UNIT B-	407,890
2024	/62/K50PBB232/	113403310006	1-Single Family Residential Urban	SILVA, ELISEO	RESIDENCES AT LANSDDOWNE TOWN CTR CONDO PH.B UNIT B-	498,340
2024	/62/K50PBB241/	113403310007	1-Single Family Residential Urban	SAROUFIM, FADI SAAD	RESIDENCES AT LANSDDOWNE TOWN CTR CONDO PH.B UNIT B-	407,890
2024	/62/K50PBB242/	113403310008	1-Single Family Residential Urban	CARMICHAEL, ALBERT & JESSIE JEWS JR	RESIDENCES AT LANSDDOWNE TOWN CTR CONDO PH.B UNIT B-	498,070

LOUDOUN CO. 2024 ASSESSMENTS

RESIDENTIAL PROPERTIES WITHIN THE ROUTE 7 IMPACT ZONE

TAX YR	TAX MAP	PARID	STATE CODE	OWNI	LEGAL1	ASSESSMENT
2024	/62/K50PCC311/	113404713001	1-Single Family Residential Urban	FAGHRI, ROUDABEH	RESIDENCES AT LANSWOWNE TOWN CTR CONDO PH.C UNIT C-	409,300
2024	/62/K50PCC312/	113404713002	1-Single Family Residential Urban	PATRICK, RICCI	RESIDENCES AT LANSWOWNE TOWN CTR CONDO PH.C UNIT C-	503,720
2024	/62/K50PCC321/	113404713003	1-Single Family Residential Urban	PELLECCHIA, CHELSEA	RESIDENCES AT LANSWOWNE TOWN CTR CONDO PH.C UNIT C-	415,260
2024	/62/K50PCC322/	113404713004	1-Single Family Residential Urban	BOWES, CARRIE L & BOWES, BRUCE	RESIDENCES AT LANSWOWNE TOWN CTR CONDO PH.C UNIT C-	499,470
2024	/62/K50PCC331/	113404713005	1-Single Family Residential Urban	ROBERTS, KRAIG A	RESIDENCES AT LANSWOWNE TOWN CTR CONDO PH.C UNIT C-	415,260
2024	/62/K50PCC332/	113404713006	1-Single Family Residential Urban	COMBS, CASEY EDWIN & KNILEY, ALEXA VICTORIA	RESIDENCES AT LANSWOWNE TOWN CTR CONDO PH.C UNIT C-	498,840
2024	/62/K50PCC341/	113404713007	1-Single Family Residential Urban	BREWER, EVIE-LEE ELLEN MAY	RESIDENCES AT LANSWOWNE TOWN CTR CONDO PH.C UNIT C-	415,260
2024	/62/K50PCC342/	113404713008	1-Single Family Residential Urban	ANAND, KABIR & ANAND, NEERU & ANAND, TRIVAN	RESIDENCES AT LANSWOWNE TOWN CTR CONDO PH.C UNIT C-	496,980
2024	/62/K50PCC351/	113404713009	1-Single Family Residential Urban	BENKOVIC, JOHN W	RESIDENCES AT LANSWOWNE TOWN CTR CONDO PH.C UNIT C-	421,430
2024	/62/K50PCC352/	113404713010	1-Single Family Residential Urban	MANEESRI, RATIYIYA TUKTA	RESIDENCES AT LANSWOWNE TOWN CTR CONDO PH.C UNIT C-	495,360
2024	/62/K50PDD-411	113405799001	1-Single Family Residential Urban	AIKEN, ALINA L	RESIDENCES AT LANSWOWNE TOWN CTR CONDO PH.D UNIT D-	422,430
2024	/62/K50PDD-412	113405799002	1-Single Family Residential Urban	JONES, THEODORE L	RESIDENCES AT LANSWOWNE TOWN CTR CONDO PH.D UNIT D-	498,840
2024	/62/K50PDD-421	113405799003	1-Single Family Residential Urban	BHUIYAN, MOHAMMED M	RESIDENCES AT LANSWOWNE TOWN CTR CONDO PH.D UNIT D-	409,300
2024	/62/K50PDD-422	113405799004	1-Single Family Residential Urban	CHRISTIAN, MICHAEL DWAYNE & BECKY S	RESIDENCES AT LANSWOWNE TOWN CTR CONDO PH.D UNIT D-	496,980
2024	/62/K50PDD-431	113405799005	1-Single Family Residential Urban	DONAHUE, MATTHEW G	RESIDENCES AT LANSWOWNE TOWN CTR CONDO PH.D UNIT D-	418,250
2024	/62/K50PDD-432	113405799006	1-Single Family Residential Urban	MUELLER, ANGELA	RESIDENCES AT LANSWOWNE TOWN CTR CONDO PH.D UNIT D-	497,840
2024	/62/K50PDD-441	113405799007	1-Single Family Residential Urban	SEKHON, SARABJEET KAUR	RESIDENCES AT LANSWOWNE TOWN CTR CONDO PH.D UNIT D-	409,300
2024	/62/K50PDD-442	113405799008	1-Single Family Residential Urban	GORHAM, JOHN JOSEPH	RESIDENCES AT LANSWOWNE TOWN CTR CONDO PH.D UNIT D-	504,380
2024	/62/K50PDD-451	113405799009	1-Single Family Residential Urban	FERGUSON, CLINTON ARLAN	RESIDENCES AT LANSWOWNE TOWN CTR CONDO PH.D UNIT D-	421,430
2024	/62/K50PDD-452	113405799010	1-Single Family Residential Urban	BILEK, BARIS & JENNIFER	RESIDENCES AT LANSWOWNE TOWN CTR CONDO PH.D UNIT D-	502,730
2024	/62/K50PDD-461	113405799011	1-Single Family Residential Urban	SEDIGHI, LADAN & SERAJ HAMID	RESIDENCES AT LANSWOWNE TOWN CTR CONDO PH.D UNIT D-	409,300
2024	/62/K50PDD-462	113405799012	1-Single Family Residential Urban	KEY, CHRISTOPHER	RESIDENCES AT LANSWOWNE TOWN CTR CONDO PH.D UNIT D-	496,980
2024	/62/K50PEE511/	113405380001	1-Single Family Residential Urban	TASK ENTERPRISES LLC	RESIDENCES AT LANSWOWNE TOWN CTR CONDO PH.E UNIT E-5	414,020
2024	/62/K50PEE512/	113405380002	1-Single Family Residential Urban	ISLEV, ERSIN	RESIDENCES AT LANSWOWNE TOWN CTR CONDO PH.E UNIT E-5	496,940
2024	/62/K50PEE521/	113405380003	1-Single Family Residential Urban	KAUR, KASHMIR & GURDAWER SINGH	RESIDENCES AT LANSWOWNE TOWN CTR CONDO PH.E UNIT E-5	413,820
2024	/62/K50PEE522/	113405380004	1-Single Family Residential Urban	LAOIZA, JENNIFER PADILA	RESIDENCES AT LANSWOWNE TOWN CTR CONDO PH.E UNIT E-5	498,070
2024	/62/K50PEE531/	113405380005	1-Single Family Residential Urban	ISHAC, FADI & RITA DIB	RESIDENCES AT LANSWOWNE TOWN CTR CONDO PH.E UNIT E-5	407,890
2024	/62/K50PEE532/	113405380006	1-Single Family Residential Urban	HOOKER, WILLIAM B	RESIDENCES AT LANSWOWNE TOWN CTR CONDO PH.E UNIT E-5	495,950
2024	/62/K50PEE541/	113405380007	1-Single Family Residential Urban	HOBSON, PHILIP	RESIDENCES AT LANSWOWNE TOWN CTR CONDO PH.E UNIT E-5	413,820
2024	/62/K50PEE542/	113405380008	1-Single Family Residential Urban	BUSSEY, WILLIAM L & TAPSCOTT, GABRIELLE S	RESIDENCES AT LANSWOWNE TOWN CTR CONDO PH.E UNIT E-5	502,460
2024	/62/K50PEE551/	113405380009	1-Single Family Residential Urban	SUDER, RITA	RESIDENCES AT LANSWOWNE TOWN CTR CONDO PH.E UNIT E-5	407,890
2024	/62/K50PEE552/	113405380010	1-Single Family Residential Urban	YORKS, CAMILLE	RESIDENCES AT LANSWOWNE TOWN CTR CONDO PH.E UNIT E-5	493,480
2024	/62/K50PEE561/	113405380011	1-Single Family Residential Urban	SELIMAJ, ADHURIM & VALBONA	RESIDENCES AT LANSWOWNE TOWN CTR CONDO PH.E UNIT E-5	413,820
2024	/62/K50PEE562/	113405380012	1-Single Family Residential Urban	MAISON BLANCHE HOLDINGS LLC	RESIDENCES AT LANSWOWNE TOWN CTR CONDO PH.E UNIT E-5	495,100
2024	/62/K50PEE571/	113405380013	1-Single Family Residential Urban	ISMALAJ, JUNIK & SEMILAJ, Evisa	RESIDENCES AT LANSWOWNE TOWN CTR CONDO PH.E UNIT E-5	416,290
2024	/62/K50PEE572/	113405380014	1-Single Family Residential Urban	WELLS, WILLIAM CARL TR & WELLS, OKSANA VENIAMINOVNA	RESIDENCES AT LANSWOWNE TOWN CTR CONDO PH.E UNIT E-5	493,480
2024	/62/K50PEE581/	113405380015	1-Single Family Residential Urban	HALL, LAURA A	RESIDENCES AT LANSWOWNE TOWN CTR CONDO PH.E UNIT E-5	413,820
2024	/62/K50PEE582/	113405380016	1-Single Family Residential Urban	JOHNSON, MAYA SETSUKO	RESIDENCES AT LANSWOWNE TOWN CTR CONDO PH.E UNIT E-5	503,450
2024	/62/K50PEE591/	113405380017	1-Single Family Residential Urban	ROBERTS, GWYNNE	RESIDENCES AT LANSWOWNE TOWN CTR CONDO PH.E UNIT E-5	407,890
2024	/62/K50PEE592/	113405380018	1-Single Family Residential Urban	GREEN, SHAWN & JEFFREY GREEN ET AL	RESIDENCES AT LANSWOWNE TOWN CTR CONDO PH.E UNIT E-5	493,480
2024	/62/K50PGG-711	113405721001	1-Single Family Residential Urban	LYNCH, THEODORE D	RESIDENCES AT LANSWOWNE TOWN CTR CONDO PH.G UNIT G-	418,740
2024	/62/K50PGG-712	113405721002	1-Single Family Residential Urban	RAHIM, WAHIDOLLAH	RESIDENCES AT LANSWOWNE TOWN CTR CONDO PH.G UNIT G-	498,840
2024	/62/K50PGG-721	113405721003	1-Single Family Residential Urban	GILL, SURJIT S & SUKHWINDER KAUR	RESIDENCES AT LANSWOWNE TOWN CTR CONDO PH.G UNIT G-	274,860
2024	/62/K50PGG-722	113405721004	1-Single Family Residential Urban	DADANT, CAROLYN	RESIDENCES AT LANSWOWNE TOWN CTR CONDO PH.G UNIT G-	500,470
2024	/62/K50PGG-731	113405721005	1-Single Family Residential Urban	BAKER, BEVERLY GAIL TEE	RESIDENCES AT LANSWOWNE TOWN CTR CONDO PH.G UNIT G-	418,740
2024	/62/K50PGG-732	113405721006	1-Single Family Residential Urban	WARING, PETER W	RESIDENCES AT LANSWOWNE TOWN CTR CONDO PH.G UNIT G-	496,350
2024	/62/K50PHH811/	113406424001	1-Single Family Residential Urban	WEISMAN, ROBIN GRANT	RESIDENCES AT LANSWOWNE TOWN CTR CONDO PH.H UNIT H-4	417,700
2024	/62/K50PHH812/	113406424002	1-Single Family Residential Urban	ADAMS, GREGORY W	RESIDENCES AT LANSWOWNE TOWN CTR CONDO PH.H UNIT H-4	498,230
2024	/62/K50PHH821/	113406424003	1-Single Family Residential Urban	JOHANSEN, ERIK S	RESIDENCES AT LANSWOWNE TOWN CTR CONDO PH.H UNIT H-4	275,390
2024	/62/K50PHH822/	113406424004	1-Single Family Residential Urban	BROTHERS, LINDA S	RESIDENCES AT LANSWOWNE TOWN CTR CONDO PH.H UNIT H-4	499,870
2024	/62/K50PHH831/	113406424005	1-Single Family Residential Urban	LITCHHULT, KEVIN	RESIDENCES AT LANSWOWNE TOWN CTR CONDO PH.H UNIT H-4	417,700
2024	/62/K50PHH832/	113406424006	1-Single Family Residential Urban	TOMA, RAMSIN MATTHEW & CARIKER, HANNAH RUTH	RESIDENCES AT LANSWOWNE TOWN CTR CONDO PH.H UNIT H-4	503,730
2024	/62/K50PH0911	113406406001	1-Single Family Residential Urban	PRAJAPATI, JIGNESH & VANDANABEN OZA	RESIDENCES AT LANSWOWNE TOWN CTR CONDO PH.I UNIT I-09	422,170
2024	/62/K50PH0912	113406406002	1-Single Family Residential Urban	RAI, AMIT & POOJA PRIYADARSHINEE	RESIDENCES AT LANSWOWNE TOWN CTR CONDO PH.I UNIT I-09	503,130
2024	/62/K50PH0921	113406406003	1-Single Family Residential Urban	BEDITS, SHANNON M	RESIDENCES AT LANSWOWNE TOWN CTR CONDO PH.I UNIT I-09	276,930
2024	/62/K50PH0922	113406406004	1-Single Family Residential Urban	KHAN, HAMMAD AHMAD	RESIDENCES AT LANSWOWNE TOWN CTR CONDO PH.I UNIT I-09	504,270
2024	/62/K50PH0931	113406406005	1-Single Family Residential Urban	AGOSTON, ILDIKO	RESIDENCES AT LANSWOWNE TOWN CTR CONDO PH.I UNIT I-09	419,150
2024	/62/K50PH0932	113406406006	1-Single Family Residential Urban	MONFORT, ROY E	RESIDENCES AT LANSWOWNE TOWN CTR CONDO PH.I UNIT I-09	502,630
2024	/62/K50PH0941	113406406007	1-Single Family Residential Urban	ZARABI, POONEH MELODY	RESIDENCES AT LANSWOWNE TOWN CTR CONDO PH.I UNIT I-09	421,670
2024	/62/K50PH0942	113406406008	1-Single Family Residential Urban	BACH, JUDSON H	RESIDENCES AT LANSWOWNE TOWN CTR CONDO PH.I UNIT I-09	501,760
2024	/62/K50PH0951	113406406009	1-Single Family Residential Urban	SABRII, WALLY	RESIDENCES AT LANSWOWNE TOWN CTR CONDO PH.I UNIT I-09	276,930
2024	/62/K50PH0952	113406406010	1-Single Family Residential Urban	HEBERER, EMILY	RESIDENCES AT LANSWOWNE TOWN CTR CONDO PH.I UNIT I-09	500,110
2024	/62/K50PH0961	113406406011	1-Single Family Residential Urban	WHETSTINE, CHARLES D & WHETSTINE, RENU	RESIDENCES AT LANSWOWNE TOWN CTR CONDO PH.I UNIT I-09	424,680
2024	/62/K50PH0962	113406406012	1-Single Family Residential Urban	SMALLWOOD, AARON BRADFORD & SVETLANA	RESIDENCES AT LANSWOWNE TOWN CTR CONDO PH.I UNIT I-10	505,780
2024	/62/K50PJ1011	113407114001	1-Single Family Residential Urban	ELLIS, SAMANTHA	RESIDENCES AT LANSWOWNE TOWN CTR CONDO PH.J UNIT J-10	424,680
2024	/62/K50PJ1012	113407114002	1-Single Family Residential Urban	CHITTY, GEETA	RESIDENCES AT LANSWOWNE TOWN CTR CONDO PH.J UNIT J-10	503,130

LOUDOUN CO. 2024 ASSESSMENTS

RESIDENTIAL PROPERTIES WITHIN THE ROUTE 7 IMPACT ZONE

TAX YR	TAX MAP	PARID	STATE CODE	OWNI	LEGAL1	ASSESSMENT
2024	/62/K50PJ1021	113407114003	1-Single Family Residential Urban	PEREZ, CARROLL NINO & PEREZ, GLADYS LINA	RESIDENCES AT LANSDOWNE TOWN CTR CONDO PH.J UNIT J-10	277,940
2024	/62/K50PJ1022	113407114004	1-Single Family Residential Urban	KUYATEH, AMARA O	RESIDENCES AT LANSDOWNE TOWN CTR CONDO PH.J UNIT J-10	501,760
2024	/62/K50PJ1031	113407114005	1-Single Family Residential Urban	UEH, NKECHI A	RESIDENCES AT LANSDOWNE TOWN CTR CONDO PH.J UNIT J-10	424,680
2024	/62/K50PJ1032	113407114006	1-Single Family Residential Urban	SAAM, GENTIANA	RESIDENCES AT LANSDOWNE TOWN CTR CONDO PH.J UNIT J-10	503,130
2024	/62/K50PLL1211	113407606001	1-Single Family Residential Urban	AHMED, HOLLY & AHMED, YASSER	RESIDENCES AT LANSDOWNE TOWN CTR CONDO PH.L UNIT L-1	428,410
2024	/62/K50PLL1212	113407606002	1-Single Family Residential Urban	QUINE, MICHAEL & QUINE, ALEXANDRA	RESIDENCES AT LANSDOWNE TOWN CTR CONDO PH.L UNIT L-1	505,640
2024	/62/K50PLL1221	113407606003	1-Single Family Residential Urban	BAJAJ, PUJA	RESIDENCES AT LANSDOWNE TOWN CTR CONDO PH.L UNIT L-1	276,930
2024	/62/K50PLL1222	113407606004	1-Single Family Residential Urban	SAMPSON, JERRY L & ELLEN S	RESIDENCES AT LANSDOWNE TOWN CTR CONDO PH.L UNIT L-1	501,760
2024	/62/K50PLL1231	113407606005	1-Single Family Residential Urban	GALLAHAN, JAMES P	RESIDENCES AT LANSDOWNE TOWN CTR CONDO PH.L UNIT L-1	424,680
2024	/62/K50PLL1232	113407606006	1-Single Family Residential Urban	WHITE, BARRINGTON H JR	RESIDENCES AT LANSDOWNE TOWN CTR CONDO PH.L UNIT L-1	503,130
2024	/62/K50PMM1311	113406991001	1-Single Family Residential Urban	DASSARMA, SWAPAN TR & DASSARMA, SUNANDA TR & DASS	RESIDENCES AT LANSDOWNE TOWN CTR CONDO PH.M UNIT M	422,170
2024	/62/K50PMM1312	113406991002	1-Single Family Residential Urban	SPEARS, LUEWANE L	RESIDENCES AT LANSDOWNE TOWN CTR CONDO PH.M UNIT M	503,130
2024	/62/K50PMM1321	113406991003	1-Single Family Residential Urban	LAWRENCE, KELLY & LAWRENCE, LINCOLN	RESIDENCES AT LANSDOWNE TOWN CTR CONDO PH.M UNIT M	419,150
2024	/62/K50PMM1322	113406991004	1-Single Family Residential Urban	SCHIMMEL, CHRISTOPHER A	RESIDENCES AT LANSDOWNE TOWN CTR CONDO PH.M UNIT M	504,270
2024	/62/K50PMM1331	113406991005	1-Single Family Residential Urban	VANDEN BERG, MATTHEW	RESIDENCES AT LANSDOWNE TOWN CTR CONDO PH.M UNIT M	434,520
2024	/62/K50PMM1332	113406991006	1-Single Family Residential Urban	AA LEGACY LLC	RESIDENCES AT LANSDOWNE TOWN CTR CONDO PH.M UNIT M	503,130
2024	/62/K50PNN1411	113408195001	1-Single Family Residential Urban	FLYNN, CHARLES W & PATRICIA A	RESIDENCES AT LANSDOWNE TOWN CTR CONDO PH.N UNIT N-	422,170
2024	/62/K50PNN1412	113408195002	1-Single Family Residential Urban	BURKETT-ERICE, AUBREY & BURKETT-ERICE, MATTHIEU R	RESIDENCES AT LANSDOWNE TOWN CTR CONDO PH.N UNIT N-	505,640
2024	/62/K50PNN1421	113408195003	1-Single Family Residential Urban	WOOTEN, TATYANA V	RESIDENCES AT LANSDOWNE TOWN CTR CONDO PH.N UNIT N-	276,930
2024	/62/K50PNN1422	113408195004	1-Single Family Residential Urban	WHITE, GREGORY J	RESIDENCES AT LANSDOWNE TOWN CTR CONDO PH.N UNIT N-	507,730
2024	/62/K50PNN1431	113408195005	1-Single Family Residential Urban	HOUCHEMS, LAUREN	RESIDENCES AT LANSDOWNE TOWN CTR CONDO PH.N UNIT N-	422,170
2024	/62/K50PNN1432	113408195006	1-Single Family Residential Urban	ADAMS, ROWDY D & ADAMS, DEBORAH L	RESIDENCES AT LANSDOWNE TOWN CTR CONDO PH.N UNIT N-	503,130
2024	/62/M/1//903/	114278087000	1-Single Family Residential Urban	ARNEJA, AMANDEEP SINGH	BELMONT LAND BAY BB L.903	677,770
2024	/62/M/1//904/	114277786000	1-Single Family Residential Urban	UTMELIDZE, ARTEM & UTMELIDZE, MEAGAN R	BELMONT LAND BAY BB L.904	695,520
2024	/62/M/1//905/	114277486000	1-Single Family Residential Urban	KAMMA, VIJAY & KOTESWAR RAO MELLACHERVU	BELMONT LAND BAY BB L.905	666,870
2024	/62/M/1//906/	114277185000	1-Single Family Residential Urban	FOLIACO, WILLIAM G & LISA G	BELMONT LAND BAY BB L.906	732,380
2024	/62/M/1//907/	114276985000	1-Single Family Residential Urban	PFEEFFER, JUSTIN & GONZALEZ, NATALIA	BELMONT LAND BAY BB L.907	680,010
2024	/62/M/1//908/	114276585000	1-Single Family Residential Urban	CONNELLY, SHAWN R & WHITNEY K GRAU	BELMONT LAND BAY BB L.908	731,520
2024	/62/M/1//909/	114275886000	1-Single Family Residential Urban	MANGAT, RASHI & SANDEEP SHARMA	BELMONT LAND BAY BB L.909	688,020
2024	/62/M/1//910/	114275586000	1-Single Family Residential Urban	ALFREDO, BRYAN T & LISA R	BELMONT LAND BAY BB L.910	692,830
2024	/62/M/1//911/	114275287000	1-Single Family Residential Urban	GOLLAPUDI, AJITHA H	BELMONT LAND BAY BB L.911	666,870
2024	/62/M/1//912/	114275089000	1-Single Family Residential Urban	MCDONALD, WILLIAM E & KRISTIE L	BELMONT LAND BAY BB L.912	727,090
2024	/62/M/1//913/	114274790000	1-Single Family Residential Urban	JOSYULA, ADITYA & MANISHA KALAGA	BELMONT LAND BAY BB L.913	666,870
2024	/62/M/1//914/	114274491000	1-Single Family Residential Urban	NUTTER, KRISTIN M & KENNETH WALTER	BELMONT LAND BAY BB L.914	722,760
2024	/62/M/1//915/	114273995000	1-Single Family Residential Urban	VALDEZ, SUSAN	BELMONT LAND BAY BB L.915	706,660
2024	/62/M/1//916/	114273697000	1-Single Family Residential Urban	O'CONNOR, DEANNA D & DANIEL J	BELMONT LAND BAY BB L.916	678,310
2024	/62/M/1//917/	114273499000	1-Single Family Residential Urban	LEE, CHIEN	BELMONT LAND BAY BB L.917	698,860
2024	/62/M/1//918/	114373201000	1-Single Family Residential Urban	TULADHAR, BRIJESH D	BELMONT LAND BAY BB L.918	673,440
2024	/62/M/1//919/	114373003000	1-Single Family Residential Urban	PYATT, MAYRA ALEJANDRA	BELMONT LAND BAY BB L.919	668,020
2024	/62/M/1//920/	114372806000	1-Single Family Residential Urban	NAGLE, ANDREW O & CELIA L	BELMONT LAND BAY BB L.920	710,430
2024	/62/M/1//921/	114372210000	1-Single Family Residential Urban	LINNENKAMP, THEODORE FREDERICK & LINNENKAMP, TONYA	BELMONT LAND BAY BB L.921	732,950
2024	/62/M/1//922/	114371911000	1-Single Family Residential Urban	KHAN, HASAN Z & KHIZRA A	BELMONT LAND BAY BB L.922	690,690
2024	/62/M/1//923/	114371612000	1-Single Family Residential Urban	PANCHAL, SANTOSH N & RUJUTA PANCHAL	BELMONT LAND BAY BB L.923	658,750
2024	/62/M/1//924/	114371413000	1-Single Family Residential Urban	LIND, PAMELA E	BELMONT LAND BAY BB L.924	715,120
2024	/62/M/1//925/	114371113000	1-Single Family Residential Urban	DE CARRERAS, LAURA GEIGEL ET AL	BELMONT LAND BAY BB L.925	693,850
2024	/62/M/1//926/	114370813000	1-Single Family Residential Urban	GABRIELLI, AERIN JOSEPH	BELMONT LAND BAY BB L.926	672,360
2024	/62/M/1//927/	114369516000	1-Single Family Residential Urban	LLANOS SUAREZ, CARLOS EDUARDO & LLANOS, CAROLINA	BELMONT LAND BAY BB L.927	677,190
2024	/62/M/1//928/	114369520000	1-Single Family Residential Urban	WITHINGTON, JASON & ANN	BELMONT LAND BAY BB L.928	675,970
2024	/62/M/1//929/	114369622000	1-Single Family Residential Urban	LAWRENCE, SELWYN & CATHY	BELMONT LAND BAY BB L.929	659,230
2024	/62/M/1//930/	114369625000	1-Single Family Residential Urban	RIOS, GUSTAVO & SALGADO, PATRICIA G	BELMONT LAND BAY BB L.930	682,100
2024	/62/M/1//931/	114369728000	1-Single Family Residential Urban	JOO, KYONG SAM & JEANG SUK NAM	BELMONT LAND BAY BB L.931	659,230
2024	/62/M/1//932/	114369731000	1-Single Family Residential Urban	HERNANDEZ, ROLANDO & VALVERDE-MEDINA, MARIA RENE &	BELMONT LAND BAY BB L.932	663,750
2024	/62/M/1//933/	114369835000	1-Single Family Residential Urban	ALLA, VENKATA P & RUPA RANI	BELMONT LAND BAY BB L.933	670,810
2024	/62/M/1//934/	114369939000	1-Single Family Residential Urban	DOHERTY, DANIEL T & DOHERTY, MARY JANET	BELMONT LAND BAY BB L.934	678,600
2024	/62/M/1//935/	114369941000	1-Single Family Residential Urban	LE, LUU THACH	BELMONT LAND BAY BB L.935	666,800
2024	/62/M/1//936/	114370144000	1-Single Family Residential Urban	LOVEKING, PAUL & REBECCA	BELMONT LAND BAY BB L.936	678,090
2024	/62/M/1//937/	114370246000	1-Single Family Residential Urban	BOSTER, ZACHARY & FINDLAY, LAURA	BELMONT LAND BAY BB L.937	667,670
2024	/62/M/1//938/	114370150000	1-Single Family Residential Urban	KIM, HUN H	BELMONT LAND BAY BB L.938	674,130
2024	/62/M/1//939/	114370356000	1-Single Family Residential Urban	TANG, JUN & CHEN, HSIN-YI	BELMONT LAND BAY BB L.939	700,800
2024	/62/M/1//940/	114370459000	1-Single Family Residential Urban	MAINERO, LUIS FREGOSO & URQUIZA, MARIA DEL ROCIO OF A	BELMONT LAND BAY BB L.940	696,600
2024	/62/M/1//941/	114370662000	1-Single Family Residential Urban	MIRZAD, SAID H & AHSAN, DURUKHISHAN MOHAMMAD	BELMONT LAND BAY BB L.941	671,750
2024	/62/M/1//942/	114370764000	1-Single Family Residential Urban	HOROWITZ, PHYLLIS TR & PHYLLIS ZELDIN REVOCABLE LIVIN	BELMONT LAND BAY BB L.942	682,580
2024	/62/M/1//943/	114370967000	1-Single Family Residential Urban	DALAL, VIKRAM L	BELMONT LAND BAY BB L.943	692,640
2024	/62/M/1//944/	114371545000	1-Single Family Residential Urban	FRENCH, JODY A & DAVID W	BELMONT LAND BAY BB L.944	725,790
2024	/62/M/1//945/	114371442000	1-Single Family Residential Urban	RAVUN, OLEG & JELENA IVLIEVA	BELMONT LAND BAY BB L.945	682,580
2024	/62/M/1//946/	114371439000	1-Single Family Residential Urban	BATRA, ANUP & SONIA24 of 55	BELMONT LAND BAY BB L.946	667,920

LOUDOUN CO. 2024 ASSESSMENTS

RESIDENTIAL PROPERTIES WITHIN THE ROUTE 7 IMPACT ZONE

TAX YR	TAX MAP	PARID	STATE CODE	OWNI	LEGAL1	ASSESSMENT
2024	62/M/1//947/	114371436000	1-Single Family Residential Urban	AMIN, SHILPA HARSHAD TR & SHILPA HARSHAD AMIN REVOC	BELMONT LAND BAY BB L.947	713,430
2024	62/M/1//948/	114371029000	1-Single Family Residential Urban	JARRAL, ASHWINI & PARESHA	BELMONT LAND BAY BB L.948	701,860
2024	62/M/1//949/	114371328000	1-Single Family Residential Urban	WHITMAN, MARY TERESA BONDURANT TR & WHITMAN, DOUG	BELMONT LAND BAY BB L.949	685,450
2024	62/M/1//950/	114371628000	1-Single Family Residential Urban	LYNCH, JEFFREY & JILLIAN	BELMONT LAND BAY BB L.950	658,750
2024	62/M/1//951/	114371927000	1-Single Family Residential Urban	JONES, WILLIAM W & ALICIA V	BELMONT LAND BAY BB L.951	684,930
2024	62/M/1//952/	114372126000	1-Single Family Residential Urban	HERRERA-YEE, INGRID & YEE, IAN M	BELMONT LAND BAY BB L.952	658,750
2024	62/M/1//953/	114372425000	1-Single Family Residential Urban	REVUELTA, JOSE LUIS PACHECO ET AL	BELMONT LAND BAY BB L.953	717,180
2024	62/M/1//954/	114373124000	1-Single Family Residential Urban	DEKELBAB, MOHAMAD W & ROLA ALHABIAN	BELMONT LAND BAY BB L.954	678,640
2024	62/M/1//955/	114373422000	1-Single Family Residential Urban	MORITZ, KATHY JANE	BELMONT LAND BAY BB L.955	688,790
2024	62/M/1//956/	114373620000	1-Single Family Residential Urban	RAMIREZ BUENDIA, NATHAN PINTO & ARAUJO VILLAFUERTE,	BELMONT LAND BAY BB L.956	666,870
2024	62/M/1//957/	114373818000	1-Single Family Residential Urban	HUTCHISON, CHRISTINE & MATTHEW	BELMONT LAND BAY BB L.957	677,850
2024	62/M/1//958/	114374016000	1-Single Family Residential Urban	JERVEY, JOSEPH ALTVATER & KIMBERLY H	BELMONT LAND BAY BB L.958	666,870
2024	62/M/1//959/	114374213000	1-Single Family Residential Urban	LONGO, CHARLES MICHAEL	BELMONT LAND BAY BB L.959	685,540
2024	62/M/1//960/	114374608000	1-Single Family Residential Urban	IAZ, IQRA & ARSHAD, SHARJEEL	BELMONT LAND BAY BB L.960	716,590
2024	62/M/1//961/	114374906000	1-Single Family Residential Urban	PRACHAYASATIERKUL, RYAN & PRACHAYASATIERKUL, RIZAL	BELMONT LAND BAY BB L.961	682,580
2024	62/M/1//962/	114375105000	1-Single Family Residential Urban	BELMONT CC RENTAL LLC	BELMONT LAND BAY BB L.962	670,350
2024	62/M/1//963/	114375404000	1-Single Family Residential Urban	OLIVER, BARBARA S	BELMONT LAND BAY BB L.963	696,620
2024	62/M/1//964/	114375603000	1-Single Family Residential Urban	POLETTI, JONATHAN J & POLETTI, TRACEY M	BELMONT LAND BAY BB L.964	675,760
2024	62/M/1//965/	114375901000	1-Single Family Residential Urban	CURTIS, RAYMOND & BRENDA E	BELMONT LAND BAY BB L.965	676,270
2024	62/M/1//966/	114376701000	1-Single Family Residential Urban	SANCHEZ, HUGO A & ALICIA I	BELMONT LAND BAY BB L.966	680,220
2024	62/M/1//967/	114377101000	1-Single Family Residential Urban	BANDYOPADHYAY, ANIK & SUSHMITA ROY	BELMONT LAND BAY BB L.967	659,430
2024	62/M/1//968/	114377301000	1-Single Family Residential Urban	HARRIS, TAMARA & AUBURN	BELMONT LAND BAY BB L.968	656,070
2024	62/M/1//969/	114377601000	1-Single Family Residential Urban	GARRETT, PATRICK N & RACHEL A	BELMONT LAND BAY BB L.969	725,320
2024	62/M/1//970/	114377902000	1-Single Family Residential Urban	ZARROUG, AHMED & IBTIHAL NOURELDIN	BELMONT LAND BAY BB L.970	676,250
2024	62/M/1//971/	114378203000	1-Single Family Residential Urban	AGHDAM, ARASH S	BELMONT LAND BAY BB L.971	721,980
2024	62/M/1//972/	114371857000	1-Single Family Residential Urban	WEPEE, MATTHEW JACOB C & CHUA, JESSICA JEANINE	BELMONT LAND BAY BB L.972	728,560
2024	62/M/1//973/	114372155000	1-Single Family Residential Urban	RAYE, BRANDEN & DAISY, JONI	BELMONT LAND BAY BB L.973	672,350
2024	62/M/1//974/	114372354000	1-Single Family Residential Urban	MANNING, MARYANN S	BELMONT LAND BAY BB L.974	685,890
2024	62/M/1//975/	114372552000	1-Single Family Residential Urban	GILBERT, CYNTHIA ANN & GILBERT, KEVIN JAMES	BELMONT LAND BAY BB L.975	676,190
2024	62/M/1//976/	114372851000	1-Single Family Residential Urban	CRAIG, JOSEPH & PAMELA ROTH	BELMONT LAND BAY BB L.976	712,930
2024	62/M/1//977/	114373049000	1-Single Family Residential Urban	PARK, CHAN H & YEOUN H	BELMONT LAND BAY BB L.977	725,820
2024	62/M/1//978/	114373545000	1-Single Family Residential Urban	DEPEW, ANTHONY J & LISA B	BELMONT LAND BAY BB L.978	719,750
2024	62/M/1//979/	114373743000	1-Single Family Residential Urban	KALIYAMBATH, PRAVEEN & MEERA PARAMBOTTIL	BELMONT LAND BAY BB L.979	664,010
2024	62/M/1//980/	114373941000	1-Single Family Residential Urban	SUNKARA, SIVARAMA & VYJAYANTHI	BELMONT LAND BAY BB L.980	686,840
2024	62/M/1//981/	114374139000	1-Single Family Residential Urban	MARN LLC	BELMONT LAND BAY BB L.981	677,480
2024	62/M/1//982/	114374337000	1-Single Family Residential Urban	DELANEY, COLLEEN C	BELMONT LAND BAY BB L.982	718,730
2024	62/M/1//983/	114374534000	1-Single Family Residential Urban	ZHAO, YAN	BELMONT LAND BAY BB L.983	717,240
2024	62/M/1//984/	114374930000	1-Single Family Residential Urban	BRUEN, THOMAS L & ANN L BRUEN & KATHLEEN BRUEN FINN	BELMONT LAND BAY BB L.984	679,690
2024	62/M/1//985/	114375228000	1-Single Family Residential Urban	VENKITESWARAN, SESHADRI & SESHADRI, URMILA	BELMONT LAND BAY BB L.985	676,190
2024	62/M/1//986/	114375427000	1-Single Family Residential Urban	HASSAN, AMIN A & FATMA AHMED	BELMONT LAND BAY BB L.986	682,580
2024	62/M/1//987/	114375725000	1-Single Family Residential Urban	LAYMAN, BRADFORD T & JEANEE M	BELMONT LAND BAY BB L.987	676,190
2024	62/M/1//988/	114375923000	1-Single Family Residential Urban	PERINI, ROBERT P TR & BRUNET, DENISE M TR & RPP & DMB	BELMONT LAND BAY BB L.988	683,840
2024	62/M/1//989/	114376121000	1-Single Family Residential Urban	PARINELLO, WILLIAM ANDREW & CAROLYN M	BELMONT LAND BAY BB L.989	716,470
2024	62/M/1//990/	114376820000	1-Single Family Residential Urban	D'ALATRI, SARA W	BELMONT LAND BAY BB L.990	689,230
2024	62/M/1//991/	114377119000	1-Single Family Residential Urban	GALLART, JEFFERY CHRISTOPHER	BELMONT LAND BAY BB L.991	677,650
2024	62/M/1//992/	114377419000	1-Single Family Residential Urban	VINNAKOTA, SRI DURGA NAGA RAJESH & SEETHAMRAJU, PAD	BELMONT LAND BAY BB L.992	717,040
2024	62/M/1//993/	114377618000	1-Single Family Residential Urban	MAHBANOZADEH, MASOUD & MARYAM RAZI	BELMONT LAND BAY BB L.993	666,870
2024	62/M/1//994/	114377918000	1-Single Family Residential Urban	KUMAR PAHADE, SATISH & PAHADE, SARASWATI & KUMAR P	BELMONT LAND BAY BB L.994	691,900
2024	62/M/1//995/	114378217000	1-Single Family Residential Urban	SNEED, EDDIE R & PATRICIA LEAH	BELMONT LAND BAY BB L.995	675,270
2024	62/M/1//996/	114379630000	1-Single Family Residential Urban	GORDON, CAM D	BELMONT LAND BAY BB L.996	706,630
2024	62/M/1//997/	114379330000	1-Single Family Residential Urban	GOPAL, ALOK & GOPAL, MEENU & GOPAL, MEENAKSHI	BELMONT LAND BAY BB L.997	725,940
2024	62/M/1//998/	114379031000	1-Single Family Residential Urban	VIRRIILL, ERMONELA & WILLIAM	BELMONT LAND BAY BB L.998	738,060
2024	62/M/1//999/	114378731000	1-Single Family Residential Urban	SACHS, MICHAEL R & SACHS, KAREN E	BELMONT LAND BAY BB L.999	723,090
2024	62/M/1//1000/	114378432000	1-Single Family Residential Urban	EDMONSON, ARTHUR BENJAMIN II & ESKRIDGE-EDMONSON, C	BELMONT LAND BAY BB L.1000	703,660
2024	62/M/1//1001/	114378132000	1-Single Family Residential Urban	SHAH, PIYUSH R	BELMONT LAND BAY BB L.1001	729,540
2024	62/M/1//1002/	114377733000	1-Single Family Residential Urban	MOWBRAY, DAVID C & JACQUELINE TEES	BELMONT LAND BAY BB L.1002	692,200
2024	62/M/1//1003/	114377434000	1-Single Family Residential Urban	QUN, LI	BELMONT LAND BAY BB L.1003	694,740
2024	62/M/1//1004/	114377135000	1-Single Family Residential Urban	RICE, TODD WILLIAM	BELMONT LAND BAY BB L.1004	714,220
2024	62/M/1//1005/	114376836000	1-Single Family Residential Urban	PEHRKON, ELENA S TEE	BELMONT LAND BAY BB L.1005	694,740
2024	62/M/1//1006/	114376638000	1-Single Family Residential Urban	VISWANATHAN, VINODH KUMAR TR & VINODH, APARNA PRAS	BELMONT LAND BAY BB L.1006	681,630
2024	62/M/1//1007/	114376339000	1-Single Family Residential Urban	SANTIAGO, GEORGE FERNANDES & LAWRENCE, AMUTHA KAN	BELMONT LAND BAY BB L.1007	700,360
2024	62/M/1//1008/	114375843000	1-Single Family Residential Urban	RYAN, RICHARD S	BELMONT LAND BAY BB L.1008	696,250
2024	62/M/1//1009/	114375645000	1-Single Family Residential Urban	QUIRK, THOMAS A	BELMONT LAND BAY BB L.1009	708,780
2024	62/M/1//1010/	114375447000	1-Single Family Residential Urban	COHENCIOS, ROBERT & COHENCIOS, REBECCA CLAIRE	BELMONT LAND BAY BB L.1010	685,560
2024	62/M/1//1011/	114375249000	1-Single Family Residential Urban	STEELE, MARCELLUS R & SHIRLEY	BELMONT LAND BAY BB L.1011	697,580
2024	62/M/1//1012/	114375052000	1-Single Family Residential Urban	FULLMER, MICHAEL TR & FULLMER, DONNA TR & FULLMER F	BELMONT LAND BAY BB L.1012	696,650

LOUDOUN CO. 2024 ASSESSMENTS

RESIDENTIAL PROPERTIES WITHIN THE ROUTE 7 IMPACT ZONE

TAX YR	TAX MAP	PARID	STATE CODE	OWNI	LEGAL1	ASSESSMENT
2024	/62/M/1/1013/	114374755000	1:Single Family Residential Urban	BROWN, DAVID M & ELIZABETH S	BELMONT LAND BAY BB L.1013	725,380
2024	/62/M/1/1014/	114374457000	1:Single Family Residential Urban	SHEFFIELD, MICHELLE M	BELMONT LAND BAY BB L.1014	711,820
2024	/62/M/1/1015/	114374259000	1:Single Family Residential Urban	GADRE, SANDEEP V & DIVYA M GADRE	BELMONT LAND BAY BB L.1015	681,870
2024	/62/M/1/1016/	114374061000	1:Single Family Residential Urban	BARRETT, TONY J & ELIZABETH A	BELMONT LAND BAY BB L.1016	702,690
2024	/62/M/1/1017/	114373762000	1:Single Family Residential Urban	KIM, PILKYU & BOCKSOON C	BELMONT LAND BAY BB L.1017	727,100
2024	/62/M/1/1018/	114373365000	1:Single Family Residential Urban	BONSO-BRUCE, BARRY & BONSO-BRUCE, ABENA	BELMONT LAND BAY BB L.1018	695,610
2024	/62/M/1/1019/	114373067000	1:Single Family Residential Urban	VEKTI GROUP LLC	BELMONT LAND BAY BB L.1019	698,620
2024	/62/M/1/1020/	114372869000	1:Single Family Residential Urban	LEE, JOONHEE & KIM, YOONJU	BELMONT LAND BAY BB L.1020	684,300
2024	/62/M/1/1021/	114372670000	1:Single Family Residential Urban	FUDDA, SALEM	BELMONT LAND BAY BB L.1021	714,550
2024	/62/M/1/1022/	114372372000	1:Single Family Residential Urban	COKER, WELDON W JR & COKER, KAREN L	BELMONT LAND BAY BB L.1022	745,100
2024	/62/M/1/1023/	114372075000	1:Single Family Residential Urban	NOURELDIN, MUNTASIR MUKHTAR	BELMONT LAND BAY BB L.1023	738,650
2024	/62/M/1/1024/	114371776000	1:Single Family Residential Urban	MUNLEY, SHANNON L	BELMONT LAND BAY BB L.1024	698,530
2024	/62/M/1/1025/	114371578000	1:Single Family Residential Urban	MCELVEEN, MARIA	BELMONT LAND BAY BB L.1025	717,170
2024	/62/M/1/1026/	114371380000	1:Single Family Residential Urban	WANG, AIFANG	BELMONT LAND BAY BB L.1026	697,580
2024	/62/M/1/1027/	114371082000	1:Single Family Residential Urban	CROSS, THOMAS J & CROSS, OLGA V	BELMONT LAND BAY BB L.1027	724,750
2024	/62/M/2/1610/	114296439000	1:Single Family Residential Urban	SCHULZ, RALPH G & SIMONE J	BELMONT LAND BAY Z L.610	829,350
2024	/62/M/2/1611/	114296037000	1:Single Family Residential Urban	ANDERSON, JAMES D & MARY SUSAN	BELMONT LAND BAY Z L.611	786,470
2024	/62/M/2/1612/	114295327000	1:Single Family Residential Urban	EL-NAGGAR, DAVID YOUSSEF TR & EL-NAGGAR, AMY LEE TR	BELMONT LAND BAY Z L.612	849,000
2024	/62/M/2/1613/	114295123000	1:Single Family Residential Urban	FOWLER, MARY K	BELMONT LAND BAY Z L.613	803,090
2024	/62/M/2/1614/	114295120000	1:Single Family Residential Urban	WARNER, RICHARD B TR & MOONEY, ROBIN W TR & RICHARD	BELMONT LAND BAY Z L.614	783,280
2024	/62/M/2/1615/	114294914000	1:Single Family Residential Urban	FEROZ, IMRAN & TAUSHIN	BELMONT LAND BAY Z L.615	836,710
2024	/62/M/2/1616/	114294810000	1:Single Family Residential Urban	NARRA, MANHAS & SRIDHAR	BELMONT LAND BAY Z L.616	814,240
2024	/62/M/2/1617/	114294707000	1:Single Family Residential Urban	ZERM, JACQUELINE TRUSTEE	BELMONT LAND BAY Z L.617	828,820
2024	/62/M/2/1618/	114294501000	1:Single Family Residential Urban	MARTEL, RICHARD D & KAREN L	BELMONT LAND BAY Z L.618	839,660
2024	/62/M/2/1619/	114194597000	1:Single Family Residential Urban	KIM, YONG WOO & CHA, YOON YI	BELMONT LAND BAY Z L.619	815,620
2024	/62/M/2/1620/	114194493000	1:Single Family Residential Urban	YOUSUFI, AHMAD JAWAD	BELMONT LAND BAY Z L.620	825,320
2024	/62/M/2/1621/	114194288000	1:Single Family Residential Urban	HESS, ROBYN L TEE	BELMONT LAND BAY Z L.621	831,800
2024	/62/M/2/1622/	114194184000	1:Single Family Residential Urban	ZABRISKIE, ANN ELIZABETH & RONALD	BELMONT LAND BAY Z L.622	853,380
2024	/62/M/2/1623/	114194181000	1:Single Family Residential Urban	GRADO, MARGARET & JEFFREY GRADO	BELMONT LAND BAY Z L.623	837,930
2024	/62/M/2/1639/	114198858000	1:Single Family Residential Urban	RAINIER, PATRICE	BELMONT LAND BAY Z L.639	790,360
2024	/62/M/2/1640/	114199061000	1:Single Family Residential Urban	SANTORO, GEORGE J & SANTORO, ROBERTA	BELMONT LAND BAY Z L.640	802,010
2024	/62/M/2/1641/	114199363000	1:Single Family Residential Urban	SUMMERS, WILSON IV & LAUREL SUMMERS TEES	BELMONT LAND BAY Z L.641	830,440
2024	/62/M/2/1642/	114199567000	1:Single Family Residential Urban	FARRELL, WENDY A	BELMONT LAND BAY Z L.642	766,640
2024	/62/M/2/1643/	114199871000	1:Single Family Residential Urban	BRUNET, DENISE M TR & PERINI, ROBERT P TR & RPP & DMB	BELMONT LAND BAY Z L.643	819,390
2024	/62/M/2/1644/	114100173000	1:Single Family Residential Urban	CROWDERS, CHARLES E & LELIA H	BELMONT LAND BAY Z L.644	836,930
2024	/62/M/2/1645/	114100377000	1:Single Family Residential Urban	TOMBROS, JAMES R & BARBARA A	BELMONT LAND BAY Z L.645	838,730
2024	/62/M/2/1646/	114100580000	1:Single Family Residential Urban	HUSSAIN, ARSHAD & HUSSAIN, ZAHIDA SHAHIN	BELMONT LAND BAY Z L.646	821,910
2024	/62/M/2/1647/	114100883000	1:Single Family Residential Urban	KRAVITZ, RON GAIL	BELMONT LAND BAY Z L.647	816,140
2024	/62/M/2/1649/	114197267000	1:Single Family Residential Urban	ARUMUGAM, RAJENDRAN	BELMONT LAND BAY Z L.649	807,620
2024	/62/M/2/1650/	114197571000	1:Single Family Residential Urban	HAMMAD, EHAB H & HAMMAD, SOHA M	BELMONT LAND BAY Z L.650	824,060
2024	/62/M/2/1651/	114197874000	1:Single Family Residential Urban	DAWSON, JOHN POBEE & GEORINA OWUSU-ASIEDU	BELMONT LAND BAY Z L.651	825,880
2024	/62/M/2/1652/	114198077000	1:Single Family Residential Urban	SUNDARARAJAN, SRINIVASAN & SRINIVASAN, RAMA	BELMONT LAND BAY Z L.652	772,850
2024	/62/M/2/1653/	114198281000	1:Single Family Residential Urban	COWLES, SYLVIA SCOTT TR & REVOCABLE TRUST OF SYLVIA	BELMONT LAND BAY Z L.653	757,580
2024	/62/M/2/1654/	114198584000	1:Single Family Residential Urban	PAUL J APUZZO REVOCABLE TRUST & APUZZO, PAUL J TR	BELMONT LAND BAY Z L.654	815,260
2024	/62/M/2/1655/	114198788000	1:Single Family Residential Urban	HIMES, CARV J & HIMES, CYNTHIA J	BELMONT LAND BAY Z L.655	828,360
2024	/62/M/2/1656/	114199090000	1:Single Family Residential Urban	LONG, KATHLEEN A TR & KATHLEEN A LONG REVOCABLE TRU	BELMONT LAND BAY Z L.656	763,140
2024	/62/M/2/1657/	114199294000	1:Single Family Residential Urban	CAPITELLO, ANITA	BELMONT LAND BAY Z L.657	772,790
2024	/62/M/2/1658/	114196176000	1:Single Family Residential Urban	SPRINGS, SHAWN	BELMONT LAND BAY Z L.658	760,950
2024	/62/M/2/1659/	114196180000	1:Single Family Residential Urban	ANTON, MARK TR & ANTON, BETH O TR & MARK & BETH O AN	BELMONT LAND BAY Z L.659	831,510
2024	/62/M/2/1660/	114196184000	1:Single Family Residential Urban	NATALE, MICHAEL JOSEPH & NATALE, VERA DARLENE	BELMONT LAND BAY Z L.660	775,740
2024	/62/M/2/1661/	114196288000	1:Single Family Residential Urban	CRISSMAN, JAY R & CRISSMAN, MELISSA I	BELMONT LAND BAY Z L.661	795,120
2024	/62/M/2/1662/	114196392000	1:Single Family Residential Urban	WOO, SUNG W & WOO, YOUNG J	BELMONT LAND BAY Z L.662	825,790
2024	/62/M/2/1663/	114196496000	1:Single Family Residential Urban	WHITING, CLIFFORD C & WHITING, EMILY B	BELMONT LAND BAY Z L.663	775,970
2024	/62/M/2/1664/	114296501000	1:Single Family Residential Urban	BRESSETTE, MARK & BRESSETTE, JESSAKA MARIE MONTEZ	BELMONT LAND BAY Z L.664	751,490
2024	/62/M/2/1665/	114296604000	1:Single Family Residential Urban	DOAN, WILLIAM R II & JEAN	BELMONT LAND BAY Z L.665	801,720
2024	/62/M/2/1666/	114296808000	1:Single Family Residential Urban	LAKE, WILLIAM TR & LAKE, MELANIE TR & LAKE LIVING TRUS	BELMONT LAND BAY Z L.666	818,310
2024	/62/M/2/1667/	114296912000	1:Single Family Residential Urban	ABBOTT, JOHN W & LILY M TRUSTEES	BELMONT LAND BAY Z L.667	772,230
2024	/62/M/2/1668/	114296916000	1:Single Family Residential Urban	MAIRS, JOHN E & SANDRA L	BELMONT LAND BAY Z L.668	758,960
2024	/62/M/2/1669/	114297021000	1:Single Family Residential Urban	FORD, DIANE TR & DIANE M FORD REVOCABLE TRUST	BELMONT LAND BAY Z L.669	792,220
2024	/62/M/3/1028/	114472040000	1:Single Family Residential Urban	SALAMKHAIL, ABDUL K & SALAMKHAIL, NAZILA S	BELMONT LANDBAY CC LOT 1028	703,740
2024	/62/M/3/1029/	114472043000	1:Single Family Residential Urban	WILSON, ALEXANDER NICHOLAS & WILSON, TIANYI	BELMONT LANDBAY CC LOT 1029	679,180
2024	/62/M/3/1030/	114472146000	1:Single Family Residential Urban	LEMELLE, GERALD A & ANGELA F	BELMONT LANDBAY CC LOT 1030	701,740
2024	/62/M/3/1031/	114472149000	1:Single Family Residential Urban	PERACHA, TALHA YOUSUF & PERACHA, HAMNA TALHA	BELMONT LANDBAY CC LOT 1031	694,000
2024	/62/M/3/1032/	114472251000	1:Single Family Residential Urban	MCAULIFFE, SEAN A & LISA L	BELMONT LANDBAY CC LOT 1032	700,420
2024	/62/M/3/1033/	114472254000	1:Single Family Residential Urban	WALSH, KEVIN MICHAEL TR & WALSH, MAILE GESLING TR & K	BELMONT LANDBAY CC LOT 1033	700,330
2024	/62/M/3/1034/	114473058000	1:Single Family Residential Urban	MEYERS, MARY C 26 of 55	BELMONT LANDBAY CC LOT 1034	695,400

LOUDOUN CO. 2024 ASSESSMENTS

RESIDENTIAL PROPERTIES WITHIN THE ROUTE 7 IMPACT ZONE

TAX YR	TAX MAP	PARID	STATE CODE	OWNI	LEGAL1	ASSESSMENT
2024	/62/M/3/1035/	114473359000	1:Single Family Residential Urban	MELLACHERVU, KOTESWAR RAO & GARIMELLA, PRAPOORNA	BELMONT LANDBAY CC LOT 1035	683,680
2024	/62/M/3/1036/	114473660000	1:Single Family Residential Urban	WILLIAMS, FONTAINE III & ANGELA	BELMONT LANDBAY CC LOT 1036	724,030
2024	/62/M/3/1037/	114473962000	1:Single Family Residential Urban	NGUYEN, HO PHI	BELMONT LANDBAY CC LOT 1037	684,620
2024	/62/M/3/1038/	114474262000	1:Single Family Residential Urban	KHATRA, INDERJEET S & RANVIR KAUR	BELMONT LANDBAY CC LOT 1038	694,570
2024	/62/M/3/1039/	114474463000	1:Single Family Residential Urban	NASROLLAHI, SAMANEH	BELMONT LANDBAY CC LOT 1039	697,490
2024	/62/M/3/1040/	114474865000	1:Single Family Residential Urban	LAWLOR, DAVID P	BELMONT LANDBAY CC LOT 1040	696,430
2024	/62/M/3/1041/	114475167000	1:Single Family Residential Urban	CHENG, YU	BELMONT LANDBAY CC LOT 1041	684,620
2024	/62/M/3/1042/	114475467000	1:Single Family Residential Urban	KAMMA, VIJAY & PRAPOORNA GARIMELLA ET AL	BELMONT LANDBAY CC LOT 1042	721,020
2024	/62/M/3/1043/	114475669000	1:Single Family Residential Urban	SARKIS, THERESE L	BELMONT LANDBAY CC LOT 1043	684,620
2024	/62/M/3/1044/	114475969000	1:Single Family Residential Urban	ROYSTON, STEPHEN W & FOLEY, ELLEN M	BELMONT LANDBAY CC LOT 1044	700,420
2024	/62/M/3/1045/	114476270000	1:Single Family Residential Urban	JANG, CHUN YE	BELMONT LANDBAY CC LOT 1045	700,670
2024	/62/M/3/1046/	114476672000	1:Single Family Residential Urban	HOLZWORTH, ALEX W	BELMONT LANDBAY CC LOT 1046	731,430
2024	/62/M/3/1047/	114476974000	1:Single Family Residential Urban	LAWHEAD, CECIL A & ELIZABETH	BELMONT LANDBAY CC LOT 1047	684,620
2024	/62/M/3/1048/	114477274000	1:Single Family Residential Urban	BRUNSMAN, ROBERT C	BELMONT LANDBAY CC LOT 1048	700,940
2024	/62/M/3/1049/	114477475000	1:Single Family Residential Urban	DUHAIME, JUSTIN A	BELMONT LANDBAY CC LOT 1049	684,620
2024	/62/M/3/1050/	114477776000	1:Single Family Residential Urban	HU, JIANSHE & XIAOLI CHAI	BELMONT LANDBAY CC LOT 1050	707,940
2024	/62/M/3/1051/	114478077000	1:Single Family Residential Urban	DEANS, MARIA DEL CARMEN R	BELMONT LANDBAY CC LOT 1051	743,990
2024	/62/M/3/1052/	114478379000	1:Single Family Residential Urban	IVEY, ANTHONY D & JO-ANN V	BELMONT LANDBAY CC LOT 1052	697,580
2024	/62/M/3/1053/	114478780000	1:Single Family Residential Urban	HELTEBRAN, DAVID J	BELMONT LANDBAY CC LOT 1053	685,250
2024	/62/M/3/1054/	114478981000	1:Single Family Residential Urban	STACKPOLE, PATRICK T & JOY K	BELMONT LANDBAY CC LOT 1054	714,300
2024	/62/M/3/1055/	114479382000	1:Single Family Residential Urban	LA TOUR, DAVID B & LA TOUR, SHARON L	BELMONT LANDBAY CC LOT 1055	760,340
2024	/62/M/3/1056/	114479683000	1:Single Family Residential Urban	RICHARDS, MARK & RICHARDS, JUDITH	BELMONT LANDBAY CC LOT 1056	694,690
2024	/62/M/3/1057/	114479985000	1:Single Family Residential Urban	AHMED, AZWAR & ZAINAB	BELMONT LANDBAY CC LOT 1057	706,900
2024	/62/M/3/1058/	114480285000	1:Single Family Residential Urban	NIENSON, JONAH SAMUEL	BELMONT LANDBAY CC LOT 1058	681,870
2024	/62/M/3/1059/	114480587000	1:Single Family Residential Urban	HEJAZI, SEYED ABDOLLAH TR & SEYED ABDOLLAH HEJAZI LIV	BELMONT LANDBAY CC LOT 1059	697,580
2024	/62/M/3/1060/	114480787000	1:Single Family Residential Urban	CHILLIER, CECILIA I & CAROTTI, JOSE MARIO	BELMONT LANDBAY CC LOT 1060	744,440
2024	/62/M/3/1061/	114479599000	1:Single Family Residential Urban	HUNT, JEFFERY L & HUNT, DIANA S	BELMONT LANDBAY CC LOT 1061	719,590
2024	/62/M/3/1062/	114479298000	1:Single Family Residential Urban	TALEZADEH, ROYA	BELMONT LANDBAY CC LOT 1062	669,620
2024	/62/M/3/1063/	114478897000	1:Single Family Residential Urban	SISTI, JAMES V & ELIZABETH A	BELMONT LANDBAY CC LOT 1063	685,420
2024	/62/M/3/1064/	114478695000	1:Single Family Residential Urban	ESTRELLA, JON VICTOR	BELMONT LANDBAY CC LOT 1064	688,980
2024	/62/M/3/1065/	114477590000	1:Single Family Residential Urban	MORSALI, ROSA	BELMONT LANDBAY CC LOT 1065	681,430
2024	/62/M/3/1066/	114477493000	1:Single Family Residential Urban	AHMAD, MUFTI & TALAT, AMINA	BELMONT LANDBAY CC LOT 1066	672,370
2024	/62/M/3/1067/	114477395000	1:Single Family Residential Urban	SCHOFIELD, KATHLEEN	BELMONT LANDBAY CC LOT 1067	701,570
2024	/62/M/3/1068/	114477298000	1:Single Family Residential Urban	STETLER, JOAN T	BELMONT LANDBAY CC LOT 1068	665,740
2024	/62/M/3/1069/	113177101000	1:Single Family Residential Urban	ANANTHANARAYANAN, SHANKAR	BELMONT LANDBAY CC LOT 1069	700,020
2024	/62/M/3/1070/	113177004000	1:Single Family Residential Urban	BONSU, KENNETH OSEI & OWUSU, KOFI	BELMONT LANDBAY CC LOT 1070	683,360
2024	/62/M/3/1071/	113176809000	1:Single Family Residential Urban	ZAHRANI, BENECIA	BELMONT LANDBAY CC LOT 1071	720,670
2024	/62/M/3/1072/	113176712000	1:Single Family Residential Urban	WAGNER FAMILY TRUST & WAGNER, KATHLEEN M TR & WAG	BELMONT LANDBAY CC LOT 1072	671,370
2024	/62/M/3/1073/	113176614000	1:Single Family Residential Urban	MAKARY, ADLY A	BELMONT LANDBAY CC LOT 1073	686,690
2024	/62/M/3/1074/	113176517000	1:Single Family Residential Urban	CRUCHET, GAEL JEAN-JACQUES & LOAN	BELMONT LANDBAY CC LOT 1074	671,370
2024	/62/M/3/1075/	113176420000	1:Single Family Residential Urban	BUNCH, KRISTINA	BELMONT LANDBAY CC LOT 1075	702,200
2024	/62/M/3/1076/	113176322000	1:Single Family Residential Urban	RIHAWI, TARIQ & LENA ABOU NUKTA	BELMONT LANDBAY CC LOT 1076	678,050
2024	/62/M/3/1077/	113175210000	1:Single Family Residential Urban	MORRISON, PAUL ANDREW TR & MORRISON, LAUREN TAYLOR	BELMONT LANDBAY CC LOT 1077	741,370
2024	/62/M/3/1078/	113175207000	1:Single Family Residential Urban	MONTOYA, LINDA RAE	BELMONT LANDBAY CC LOT 1078	685,420
2024	/62/M/3/1079/	113175403000	1:Single Family Residential Urban	DANCER, CRAIG R & HELINA RHEEM-	BELMONT LANDBAY CC LOT 1079	688,740
2024	/62/M/3/1080/	114475598000	1:Single Family Residential Urban	USMAN, RABIA	BELMONT LANDBAY CC LOT 1080	719,890
2024	/62/M/3/1081/	114475795000	1:Single Family Residential Urban	TUTONE, MADELINE ANNE & TUTONE, THOMAS JOSEPH	BELMONT LANDBAY CC LOT 1081	705,130
2024	/62/M/3/1082/	114475893000	1:Single Family Residential Urban	STEELE, BROOKE W & MARIA E	BELMONT LANDBAY CC LOT 1082	686,690
2024	/62/M/3/1083/	114475890000	1:Single Family Residential Urban	JOSHI, RAHUL ANIL & JOSHI, PRAJAKTA	BELMONT LANDBAY CC LOT 1083	673,640
2024	/62/M/3/1084/	114475987000	1:Single Family Residential Urban	ARORA, RANJAN & MEENA	BELMONT LANDBAY CC LOT 1084	679,570
2024	/62/M/3/1085/	114476084000	1:Single Family Residential Urban	SHANKAR, PRASHANTH & INDRANI ROY	BELMONT LANDBAY CC LOT 1085	707,690
2024	/62/M/3/1086/	114474980000	1:Single Family Residential Urban	KIM, JOHN S & SYLVIA Y	BELMONT LANDBAY CC LOT 1086	687,550
2024	/62/M/3/1087/	114474883000	1:Single Family Residential Urban	MCWILLIAMS, JOHN G III & MCWILLIAMS, SONIA I	BELMONT LANDBAY CC LOT 1087	669,620
2024	/62/M/3/1088/	114474785000	1:Single Family Residential Urban	BANKS, L DOUGLAS TR & L DOUGLAS BANKS LIVING TRUST &	BELMONT LANDBAY CC LOT 1088	699,230
2024	/62/M/3/1089/	114474689000	1:Single Family Residential Urban	XIAO, GANG	BELMONT LANDBAY CC LOT 1089	681,430
2024	/62/M/3/1090/	114474593000	1:Single Family Residential Urban	CHUANG, IAN & MARY ET AL	BELMONT LANDBAY CC LOT 1090	681,430
2024	/62/M/3/1091/	114474495000	1:Single Family Residential Urban	STAMPER, MICHAEL E & TARA M	BELMONT LANDBAY CC LOT 1091	687,790
2024	/62/M/3/1092/	114474399000	1:Single Family Residential Urban	ABDALHAMID, MOHAMMED W & AL NASSAR, GHADA	BELMONT LANDBAY CC LOT 1092	691,010
2024	/62/M/3/1093/	114473575000	1:Single Family Residential Urban	LUU, TONY & ELAINE	BELMONT LANDBAY CC LOT 1093	681,430
2024	/62/M/3/1094/	114473477000	1:Single Family Residential Urban	BITANGA, GREGORY & BITANGA, THERESA	BELMONT LANDBAY CC LOT 1094	697,790
2024	/62/M/3/1095/	114473380000	1:Single Family Residential Urban	ARSHI, GURPREET	BELMONT LANDBAY CC LOT 1095	682,490
2024	/62/M14P1/301/	084474869001	1:Single Family Residential Urban	SKINNER, FLOYD MICHAEL & SKINNER, PANOMPRAI	RIDGES AT BELMONT COUNTRY CLUB CONDO UNIT 301	387,000
2024	/62/M14P1/302/	084474869002	1:Single Family Residential Urban	RIVERA, MARIAN	RIDGES AT BELMONT COUNTRY CLUB CONDO UNIT 302	391,030
2024	/62/M14P1/303/	084474869003	1:Single Family Residential Urban	SALAZAR, LEEANA	RIDGES AT BELMONT COUNTRY CLUB CONDO UNIT 303	393,840
2024	/62/M14P1/304/	084474869004	1:Single Family Residential Urban	M3 CAPITAL VENTURES LLC	RIDGES AT BELMONT COUNTRY CLUB CONDO UNIT 304	387,000
2024	/62/M14P1/305/	084474869005	1:Single Family Residential Urban	NIKULIN, MIKHAIL LV270855 DINA CHEKLER	RIDGES AT BELMONT COUNTRY CLUB CONDO UNIT 305	395,870

LOUDOUN CO. 2024 ASSESSMENTS

RESIDENTIAL PROPERTIES WITHIN THE ROUTE 7 IMPACT ZONE

TAX YR	TAX MAP	PARID	STATE CODE	OWNI	LEGAL1	ASSESSMENT
2024	/62/M14P1/306/	084474869006	1-Single Family Residential Urban	WADHAWAN, JATINDER K & WADHAWAN, ROMILA	RIDGES AT BELMONT COUNTRY CLUB CONDO UNIT 306	395,870
2024	/62/M14P1/307/	084474869007	1-Single Family Residential Urban	MILTNER, THIYANI K	RIDGES AT BELMONT COUNTRY CLUB CONDO UNIT 307	387,000
2024	/62/M14P1/308/	084474869008	1-Single Family Residential Urban	PIGMAN, SHERRY A	RIDGES AT BELMONT COUNTRY CLUB CONDO UNIT 308	391,030
2024	/62/M14P1/309/	084474869009	1-Single Family Residential Urban	BRENT, DYANNA	RIDGES AT BELMONT COUNTRY CLUB CONDO UNIT 309	396,840
2024	/62/M14P1/310/	084474869010	1-Single Family Residential Urban	BOLTON, CHRISTIE MARIE	RIDGES AT BELMONT COUNTRY CLUB CONDO UNIT 310	387,000
2024	/62/M14P2/101/	083173981001	1-Single Family Residential Urban	PENGAL, EGBERT ASHLEY	RIDGES AT BELMONT COUNTRY CLUB CONDO UNIT 101	351,870
2024	/62/M14P2/102/	083173981002	1-Single Family Residential Urban	HUNTLEY, TODD H	RIDGES AT BELMONT COUNTRY CLUB CONDO UNIT 102	387,000
2024	/62/M14P2/103/	083173981003	1-Single Family Residential Urban	MORGAN, MIRIAM A	RIDGES AT BELMONT COUNTRY CLUB CONDO UNIT 103	383,840
2024	/62/M14P2/104/	083173981004	1-Single Family Residential Urban	SAYGAN, AYLA	RIDGES AT BELMONT COUNTRY CLUB CONDO UNIT 104	393,840
2024	/62/M14P2/105/	083173981005	1-Single Family Residential Urban	MISHRA, SAUMITRA	RIDGES AT BELMONT COUNTRY CLUB CONDO UNIT 105	387,000
2024	/62/M14P2/106/	083173981006	1-Single Family Residential Urban	MARPLE, ROBERT L	RIDGES AT BELMONT COUNTRY CLUB CONDO UNIT 106	396,020
2024	/62/M14P2/107/	083173981007	1-Single Family Residential Urban	ROY, SUSAN H	RIDGES AT BELMONT COUNTRY CLUB CONDO UNIT 107	387,980
2024	/62/M14P2/108/	083173981008	1-Single Family Residential Urban	CORDOVA, ELBA F & CORDOVA, JEAN CARLO	RIDGES AT BELMONT COUNTRY CLUB CONDO UNIT 108	358,690
2024	/62/M14P2/109/	083173981009	1-Single Family Residential Urban	LOMBARDO, MARY ELISABETH	RIDGES AT BELMONT COUNTRY CLUB CONDO UNIT 109	387,980
2024	/62/M14P2/110/	083173981010	1-Single Family Residential Urban	VANJANI, PREETI V & CHANDER	RIDGES AT BELMONT COUNTRY CLUB CONDO UNIT 110	396,020
2024	/62/M14P2/111/	083173981011	1-Single Family Residential Urban	ELLIOTT, JOHN E JR ET AL	RIDGES AT BELMONT COUNTRY CLUB CONDO UNIT 111	387,000
2024	/62/M14P2/112/	083173981012	1-Single Family Residential Urban	BAILEY, BRITTANY N	RIDGES AT BELMONT COUNTRY CLUB CONDO UNIT 112	393,840
2024	/62/M14P2/113/	083173981013	1-Single Family Residential Urban	FERNANDEZ, KARINA MARIA & KNOERZER, CHRISTOPHER JOHN	RIDGES AT BELMONT COUNTRY CLUB CONDO UNIT 113	393,840
2024	/62/M14P2/114/	083173981014	1-Single Family Residential Urban	MILLICK, SUJATA S	RIDGES AT BELMONT COUNTRY CLUB CONDO UNIT 114	387,000
2024	/62/M14P3/201/	083175303001	1-Single Family Residential Urban	BECKMEIER, LISA T	RIDGES AT BELMONT COUNTRY CLUB CONDO UNIT 201	387,000
2024	/62/M14P3/202/	083175303002	1-Single Family Residential Urban	RIVERA, NOEL III	RIDGES AT BELMONT COUNTRY CLUB CONDO UNIT 202	393,840
2024	/62/M14P3/203/	083175303003	1-Single Family Residential Urban	SCHWEIZER, LAURA D	RIDGES AT BELMONT COUNTRY CLUB CONDO UNIT 203	393,840
2024	/62/M14P3/204/	083175303004	1-Single Family Residential Urban	CHERRY, AGNIESZKA ANNA	RIDGES AT BELMONT COUNTRY CLUB CONDO UNIT 204	387,000
2024	/62/M14P3/205/	083175303005	1-Single Family Residential Urban	ALLEN, MICHELLE	RIDGES AT BELMONT COUNTRY CLUB CONDO UNIT 205	396,020
2024	/62/M14P3/206/	083175303006	1-Single Family Residential Urban	DARBY, CATHERINE A	RIDGES AT BELMONT COUNTRY CLUB CONDO UNIT 206	387,980
2024	/62/M14P3/207/	083175303007	1-Single Family Residential Urban	ANENE, IFEAU OSONDU & ANENE, HOPE NWOGO	RIDGES AT BELMONT COUNTRY CLUB CONDO UNIT 207	358,690
2024	/62/M14P3/208/	083175303008	1-Single Family Residential Urban	SCOTT, GILBERT H JR	RIDGES AT BELMONT COUNTRY CLUB CONDO UNIT 208	387,980
2024	/62/M14P3/209/	083175303009	1-Single Family Residential Urban	GROSSBERG, ELYSE RENE	RIDGES AT BELMONT COUNTRY CLUB CONDO UNIT 209	396,020
2024	/62/M14P3/210/	083175303010	1-Single Family Residential Urban	HILTON, ANDREW & LAURIE ANN	RIDGES AT BELMONT COUNTRY CLUB CONDO UNIT 210	387,000
2024	/62/M14P3/211/	083175303011	1-Single Family Residential Urban	PITTS, JOHN J & PITTS, DENISE	RIDGES AT BELMONT COUNTRY CLUB CONDO UNIT 211	393,840
2024	/62/M14P3/212/	083175303012	1-Single Family Residential Urban	FRANCIS, EDWARD T & ANGELA MARIE	RIDGES AT BELMONT COUNTRY CLUB CONDO UNIT 212	393,840
2024	/62/M14P3/213/	083175303013	1-Single Family Residential Urban	MAROUNTAS, GEORGE & ABREEN HAFIZI	RIDGES AT BELMONT COUNTRY CLUB CONDO UNIT 213	387,000
2024	/62/M14P4/401/	083176292001	1-Single Family Residential Urban	NGO, DUC T & GLENN T NGO	RIDGES AT BELMONT COUNTRY CLUB	391,000
2024	/62/M14P4/402/	083176292002	1-Single Family Residential Urban	PLANTY, MATTHEW D & PLANTY, DONALD J	RIDGES AT BELMONT COUNTRY CLUB	398,090
2024	/62/M14P4/403/	083176292003	1-Single Family Residential Urban	HERDMAN, THOMAS AARON	RIDGES AT BELMONT COUNTRY CLUB	396,840
2024	/62/M14P4/404/	083176292004	1-Single Family Residential Urban	JENKINS, KELLY S	RIDGES AT BELMONT COUNTRY CLUB	387,000
2024	/62/M14P4/405/	083176292005	1-Single Family Residential Urban	SENA, RHODORA O & SENA, GILBERT M	RIDGES AT BELMONT COUNTRY CLUB	350,000
2024	/62/M14P4/406/	083176292006	1-Single Family Residential Urban	HARRIS, CHARLIE H & DORIS E HARRIS ET AL	RIDGES AT BELMONT COUNTRY CLUB	397,080
2024	/62/M14P4/407/	083176292007	1-Single Family Residential Urban	DELGADO, JOSE	RIDGES AT BELMONT CC PH.4	374,550
2024	/62/M14P4/408/	083176292008	1-Single Family Residential Urban	KIM, MIHYUN & YOUNG JIN HONG	RIDGES AT BELMONT CC PH.4 BLDG.4 UNIT 408	374,550
2024	/62/M14P4/409/	083176292009	1-Single Family Residential Urban	VARGA, MIRJANA	RIDGES AT BELMONT COUNTRY CLUB	397,080
2024	/62/M14P4/410/	083176292010	1-Single Family Residential Urban	TASK ENTERPRISES LLC	RIDGES AT BELMONT COUNTRY CLUB	353,000
2024	/62/M14P4/411/	083176292011	1-Single Family Residential Urban	SHAW, MONA ABBADY	RIDGES AT BELMONT COUNTRY CLUB	391,000
2024	/62/M14P4/412/	083176292012	1-Single Family Residential Urban	LEONARD, CATHERINE A	RIDGES AT BELMONT COUNTRY CLUB	398,090
2024	/62/M14P4/413/	083176292013	1-Single Family Residential Urban	KASMAN, JONATHAN	RIDGES AT BELMONT COUNTRY CLUB	393,840
2024	/62/M14P4/414/	083176292014	1-Single Family Residential Urban	TEAGUE, DAVID TR & SHIATIS, SOPHIE TR & DAVID TEAGUE L	RIDGES AT BELMONT COUNTRY CLUB	387,000
2024	/62/M14P5/501/	083178090001	1-Single Family Residential Urban	KRUELLE, JILL K & PAUL L KRUELLE ET AL	RIDGES AT BELMONT COUNTRY CLUB	387,000
2024	/62/M14P5/502/	083178090002	1-Single Family Residential Urban	MORRIS, HARRY II	RIDGES AT BELMONT COUNTRY CLUB	393,840
2024	/62/M14P5/503/	083178090003	1-Single Family Residential Urban	PRESGRAVE, RYEN & GRAHAM, MADISYN	RIDGES AT BELMONT COUNTRY CLUB	393,840
2024	/62/M14P5/504/	083178090004	1-Single Family Residential Urban	PARK, SUN	RIDGES AT BELMONT COUNTRY CLUB	387,000
2024	/62/M14P5/505/	083178090005	1-Single Family Residential Urban	LIVENSPERGER, ALISA K	RIDGES AT BELMONT COUNTRY CLUB	396,020
2024	/62/M14P5/506/	083178090006	1-Single Family Residential Urban	LOTZ, MICHAEL A	RIDGES AT BELMONT COUNTRY CLUB	387,980
2024	/62/M14P5/507/	083178090007	1-Single Family Residential Urban	ROBINSON, GLADYS M	RIDGES AT BELMONT CC PH.5	358,690
2024	/62/M14P5/508/	083178090008	1-Single Family Residential Urban	IRDMOUSA, MOHAMMAD ZAKIZADEH & MIRZAEI, HANANEH	RIDGES AT BELMONT COUNTRY CLUB	387,980
2024	/62/M14P5/509/	083178090009	1-Single Family Residential Urban	RUNKLE, RACHELLE & K RUNKLE	RIDGES AT BELMONT COUNTRY CLUB	396,020
2024	/62/M14P5/510/	083178090010	1-Single Family Residential Urban	RUGA, STEVEN & ERIKA	RIDGES AT BELMONT COUNTRY CLUB	387,000
2024	/62/M14P5/511/	083178090011	1-Single Family Residential Urban	MORRIS, GISELLE F	RIDGES AT BELMONT COUNTRY CLUB	393,840
2024	/62/M14P5/512/	083178090012	1-Single Family Residential Urban	MCCARTNEY, KIMBERLY	RIDGES AT BELMONT COUNTRY CLUB	393,840
2024	/62/M14P5/513/	083178090013	1-Single Family Residential Urban	HAMILTON, WILLIAM L III	RIDGES AT BELMONT COUNTRY CLUB	387,000
2024	/62/M14P6/601/	084478667001	1-Single Family Residential Urban	SPENARD, KENNETH & SPENARD, KINLEY	RIDGES AT BELMONT COUNTRY CLUB	354,870
2024	/62/M14P6/602/	084478667002	1-Single Family Residential Urban	LEE, MOONHANG	RIDGES AT BELMONT COUNTRY CLUB	387,000
2024	/62/M14P6/603/	084478667003	1-Single Family Residential Urban	SMITH, DEBORAH	RIDGES AT BELMONT COUNTRY CLUB	383,840
2024	/62/M14P6/604/	084478667004	1-Single Family Residential Urban	FOOR, SHELLEY L	RIDGES AT BELMONT COUNTRY CLUB	393,840
2024	/62/M14P6/605/	084478667005	1-Single Family Residential Urban	CHEN, LEANNE LIANGTONG TR & LEANNE LIANGTONG CHEN LIV	RIDGES AT BELMONT COUNTRY CLUB	387,000
2024	/62/M14P6/606/	084478667006	1-Single Family Residential Urban	GUNTUR, NEELIMA	RIDGES AT BELMONT COUNTRY CLUB	396,020
2024	/62/M14P6/607/	084478667007	1-Single Family Residential Urban	KIRBY, CAMERON 28 of 55	RIDGES AT BELMONT COUNTRY CLUB	387,980

LOUDOUN CO. 2024 ASSESSMENTS

RESIDENTIAL PROPERTIES WITHIN THE ROUTE 7 IMPACT ZONE

TAX YR	TAX MAP	PARID	STATE CODE	OWNI	LEGAL1	ASSESSMENT
2024	/62/M14P6/608/	084478667008	1:Single Family Residential Urban	SYED, JAHANZEB A & GULRUKH R	RIDGES AT BELMONT CC PH.6 BLDG.6 UNIT 608	358,690
2024	/62/M14P6/609/	084478667009	1:Single Family Residential Urban	GEBHARDT, AUSTIN & GEBHARDT, HEATHER	RIDGES AT BELMONT COUNTRY CLUB	387,980
2024	/62/M14P6/610/	084478667010	1:Single Family Residential Urban	WONG, TIN SANG	RIDGES AT BELMONT COUNTRY CLUB	396,020
2024	/62/M14P6/611/	084478667011	1:Single Family Residential Urban	SPRAGUE, JONATHAN	RIDGES AT BELMONT COUNTRY CLUB	387,000
2024	/62/M14P6/612/	084478667012	1:Single Family Residential Urban	ROMANELLI, CHRISTOPHER C	RIDGES AT BELMONT COUNTRY CLUB	393,840
2024	/62/M14P6/613/	084478667013	1:Single Family Residential Urban	POPA, CAMELIA & POPA, DORU-CONSTANTIN	RIDGES AT BELMONT COUNTRY CLUB	396,840
2024	/62/M14P6/614/	084478667014	1:Single Family Residential Urban	REED, SPENCER & MIDDLETON, LYDIA S	RIDGES AT BELMONT COUNTRY CLUB	387,000
2024	/62/M14P7/701/	083179875001	1:Single Family Residential Urban	BYNOE, ALFRED & MONYET	RIDGES AT BELMONT COUNTRY CLUB	391,000
2024	/62/M14P7/702/	083179875002	1:Single Family Residential Urban	HENZEY PROPERTY 102 LLC	RIDGES AT BELMONT COUNTRY CLUB	401,090
2024	/62/M14P7/703/	083179875003	1:Single Family Residential Urban	HICKORY CORNER LEASING LLC	RIDGES AT BELMONT COUNTRY CLUB	393,840
2024	/62/M14P7/704/	083179875004	1:Single Family Residential Urban	BELMONT CC RENTAL 2 LLC	RIDGES AT BELMONT COUNTRY CLUB	387,000
2024	/62/M14P7/705/	083179875005	1:Single Family Residential Urban	OWINGS, CHARLES MATTHEW	RIDGES AT BELMONT COUNTRY CLUB	350,000
2024	/62/M14P7/706/	083179875006	1:Single Family Residential Urban	BELLO, MUKHTAR	RIDGES AT BELMONT COUNTRY CLUB	397,080
2024	/62/M14P7/707/	083179875007	1:Single Family Residential Urban	CARBAJAL ALBA, FREDDY LEONIDAS & TONATO, BLANCA PIA	RIDGES AT BELMONT CC PH.7 BLDG.7 UNIT 707	374,550
2024	/62/M14P7/708/	083179875008	1:Single Family Residential Urban	SHARMA, AMBAR	RIDGES AT BELMONT CC PH.7 BLDG.7 UNIT 708	374,550
2024	/62/M14P7/709/	083179875009	1:Single Family Residential Urban	ZHAO, QIANNAN & ZHU, ZIBAI	RIDGES AT BELMONT COUNTRY CLUB	397,080
2024	/62/M14P7/710/	083179875010	1:Single Family Residential Urban	STANLEY, KRISTEN LOUISE	RIDGES AT BELMONT COUNTRY CLUB	350,000
2024	/62/M14P7/711/	083179875011	1:Single Family Residential Urban	HENZEY PROPERTY 101 LLC	RIDGES AT BELMONT COUNTRY CLUB	391,000
2024	/62/M14P7/712/	083179875012	1:Single Family Residential Urban	BROOKS, FRANCIS GREGORY & BROOKS, CARLA	RIDGES AT BELMONT COUNTRY CLUB	398,090
2024	/62/M14P7/713/	083179875013	1:Single Family Residential Urban	VIETEN, KATELYN	RIDGES AT BELMONT COUNTRY CLUB	393,840
2024	/62/M14P7/714/	083179875014	1:Single Family Residential Urban	BARR, SUSAN M	RIDGES AT BELMONT COUNTRY CLUB	387,000
2024	/62/M14P8/801/	083179398001	1:Single Family Residential Urban	NAJIB, AHLAM	RIDGES AT BELMONT COUNTRY CLUB	391,000
2024	/62/M14P8/802/	083179398002	1:Single Family Residential Urban	SUPP, THOMAS A	RIDGES AT BELMONT COUNTRY CLUB	398,090
2024	/62/M14P8/803/	083179398003	1:Single Family Residential Urban	VASHISHTH, PANKAJ & SHARMA, ARADHANA	RIDGES AT BELMONT COUNTRY CLUB	393,840
2024	/62/M14P8/804/	083179398004	1:Single Family Residential Urban	DAVIS, TUCKER DAVID & DAVIS, PAOLA TATIANA ZULUAGA	RIDGES AT BELMONT COUNTRY CLUB	387,000
2024	/62/M14P8/805/	083179398005	1:Single Family Residential Urban	DAVIT ENTERPRISES LLC	RIDGES AT BELMONT COUNTRY CLUB	350,000
2024	/62/M14P8/806/	083179398006	1:Single Family Residential Urban	DIMATULAC, LAUREN G & WALLER, DALTON W	RIDGES AT BELMONT COUNTRY CLUB	397,080
2024	/62/M14P8/807/	083179398007	1:Single Family Residential Urban	KANCHERLA, CHANDRASEKHAR & MANJU KOTAKONDA	RIDGES AT BELMONT COUNTRY CLUB CONDO PH.8 BLDG.8 UN	374,550
2024	/62/M14P8/808/	083179398008	1:Single Family Residential Urban	ZARAGOZA GARCIA, JESUS R	RIDGES AT BELMONT COUNTRY CLUB CONDO PH.8 BLDG.8 UN	374,550
2024	/62/M14P8/809/	083179398009	1:Single Family Residential Urban	PARKER, STEVEN E	RIDGES AT BELMONT COUNTRY CLUB	397,080
2024	/62/M14P8/810/	083179398010	1:Single Family Residential Urban	CARPENTER, CONSTANCE & LAWRENCE	RIDGES AT BELMONT COUNTRY CLUB	350,000
2024	/62/M14P8/811/	083179398011	1:Single Family Residential Urban	YAZICI, MEHMET	RIDGES AT BELMONT COUNTRY CLUB	391,000
2024	/62/M14P8/812/	083179398012	1:Single Family Residential Urban	BOWMAN, KEVIN ANDREW	RIDGES AT BELMONT COUNTRY CLUB	398,090
2024	/62/M14P8/813/	083179398013	1:Single Family Residential Urban	BURTON, LORIK	RIDGES AT BELMONT COUNTRY CLUB	393,840
2024	/62/M14P8/814/	083179398014	1:Single Family Residential Urban	DUBELLE, MOLYNEAU R & DUBELLE, YVONNE VERONICA	RIDGES AT BELMONT COUNTRY CLUB	387,000
2024	/62/N11111/1/	057258691000	1:Single Family Residential Urban	KHAN, KHALID & MONA KHALID	ASHBROOK VILLAGE SEC.1A LOT 1	593,050
2024	/62/N11111/2/	057258893000	1:Single Family Residential Urban	ABRAHAM, ALEX & ABRAHAM, PRIYA	ASHBROOK VILLAGE SEC.1A LOT 2	609,680
2024	/62/N11111/3/	057258895000	1:Single Family Residential Urban	KIM, HOO	ASHBROOK VILLAGE SEC.1A LOT 3	603,710
2024	/62/N11111/4/	057259097000	1:Single Family Residential Urban	AHMED, DANISH	ASHBROOK VILLAGE SEC.1A LOT 4	609,070
2024	/62/N11111/5/	057259199000	1:Single Family Residential Urban	AHMED, SOHAIL	ASHBROOK VILLAGE SEC.1A LOT 5	610,330
2024	/62/N11111/6/	057359201000	1:Single Family Residential Urban	MOHAMMED, THANZEER ABDULAZEED & THANZEER, REHAM	ASHBROOK VILLAGE SEC.1A LOT 6	598,410
2024	/62/N11111/7/	057358307000	1:Single Family Residential Urban	NANNAPANENI, P & L BODEPUDI	ASHBROOK VILLAGE SEC.1A LOT 7	612,290
2024	/62/N11111/8/	057358105000	1:Single Family Residential Urban	ZHANG, JIE & KE YANG	ASHBROOK VILLAGE SEC.1A LOT 8	601,340
2024	/62/N11111/9/	057358003000	1:Single Family Residential Urban	NIZAM, MOHAMMED & NASIMA AKTER	ASHBROOK VILLAGE SEC.1A LOT 9	587,640
2024	/62/N11111/10/	057357901000	1:Single Family Residential Urban	EAST ZHAO LLC	ASHBROOK VILLAGE SEC.1A LOT 10	603,710
2024	/62/N11111/11/	057257899000	1:Single Family Residential Urban	SIDDIQUI, SARA H	ASHBROOK VILLAGE SEC.1A LOT 11	592,070
2024	/62/N11111/12/	057257697000	1:Single Family Residential Urban	AFEWORK, MILLION & L HUDESSA	ASHBROOK VILLAGE SEC.1A LOT 12	616,080
2024	/62/N11111/13/	084208293000	1:Single Family Residential Urban	PATEL, RICKYBHAI PARESHBHAI & PATEL, NIRALE	ASHBROOK VILLAGE SEC.1A LOT 13	888,240
2024	/62/N11111/14/	084208787000	1:Single Family Residential Urban	BROWNING, ROGER J & KIMBERLY M	ASHBROOK VILLAGE SEC.1A LOT 14	879,180
2024	/62/N11111/15/	084209281000	1:Single Family Residential Urban	CHAUDRY, QASIM & KOPACZ, EDYTA	ASHBROOK VILLAGE SEC.1A LOT 15	886,290
2024	/62/N11111/16/	084209775000	1:Single Family Residential Urban	VELEDAR, ALEM & VELEDAR, ANYA VICTORIA	ASHBROOK VILLAGE SEC.1A LOT 16	910,580
2024	/62/N11111/17/	057250269000	1:Single Family Residential Urban	MANDALA, SAHITH RAJ	ASHBROOK VILLAGE SEC.1A LOT 17	893,520
2024	/62/N11111/18/	057250764000	1:Single Family Residential Urban	MOHABBAT, RAFI & HURA	ASHBROOK VILLAGE SEC.1A LOT 18	854,520
2024	/62/N11111/19/	057251359000	1:Single Family Residential Urban	CHINAYNA, GURJEET & KAUR, GURDEEP	ASHBROOK VILLAGE SEC.1A LOT 19	862,660
2024	/62/N11111/20/	057251753000	1:Single Family Residential Urban	NIJAZ, MIRWAIS & NADIMA	ASHBROOK VILLAGE SEC.1A LOT 20	935,450
2024	/62/N11111/21/	057252147000	1:Single Family Residential Urban	AHMED, UZMA	ASHBROOK VILLAGE SEC.1A LOT 21	873,650
2024	/62/N11111/22/	057252640000	1:Single Family Residential Urban	PATNNAIK, PADMINI & DEBASIS PATNAIK	ASHBROOK VILLAGE SEC.1A LOT 22	897,410
2024	/62/N11111/23/	057253035000	1:Single Family Residential Urban	SABIR, NAIM	ASHBROOK VILLAGE SEC.1A LOT 23	873,260
2024	/62/N11111/24/	057253529000	1:Single Family Residential Urban	CHEN, YANXIA	ASHBROOK VILLAGE SEC.1A LOT 24	882,790
2024	/62/N11111/25/	057253924000	1:Single Family Residential Urban	POZO, MARCO A & LILIA M	ASHBROOK VILLAGE SEC.1A LOT 25	943,630
2024	/62/N11111/26/	057254417000	1:Single Family Residential Urban	SHARMA, RAHUL & SHARMA, GUNJAN	ASHBROOK VILLAGE SEC.1A LOT 26	902,220
2024	/62/N11111/27/	057254811000	1:Single Family Residential Urban	KIM, KRISTINA JUNG MI & HAO NGUYEN	ASHBROOK VILLAGE SEC.1A LOT 27	891,310
2024	/62/N11111/34/	084308610000	1:Single Family Residential Urban	ROSADO, WUILY PERCY TR & ROSADO, MARIELA P TR & WUILY	ASHBROOK VILLAGE SEC.1A LOT 34	855,010
2024	/62/N11111/35/	084309216000	1:Single Family Residential Urban	DJEBBARI, ZIANE & OUMELKHEIR ABSI	ASHBROOK VILLAGE SEC.1A LOT 35	900,890
2024	/62/N11111/36/	084309821000	1:Single Family Residential Urban	BRYAN, HEATHER & HAROLD A II	ASHBROOK VILLAGE SEC.1A LOT 36	881,020
2024	/62/N11111/37/	057350327000	1:Single Family Residential Urban	WITMER, MATTHEW & JENNIFER	ASHBROOK VILLAGE SEC.1A LOT 37	861,390

LOUDOUN CO. 2024 ASSESSMENTS

RESIDENTIAL PROPERTIES WITHIN THE ROUTE 7 IMPACT ZONE

TAX YR	TAX MAP	PARID	STATE CODE	OWNI	LEGAL I	ASSESSMENT
2024	/62/N/1/11/38/	057350832000	1-Single Family Residential Urban	ROSADO, MARGARITA	ASHBROOK VILLAGE SEC.1A LOT 38	860,110
2024	/62/N/1/11/39/	057351634000	1-Single Family Residential Urban	LLOYD, CHRISTOPHER & LLOYD, MARIA ELAINE	ASHBROOK VILLAGE SEC.1A LOT 39	881,110
2024	/62/N/1/11/40/	057352336000	1-Single Family Residential Urban	KRISHNA, HEMANT & RUMA	ASHBROOK VILLAGE SEC.1A LOT 40	877,130
2024	/62/N/1/11/41/	057353136000	1-Single Family Residential Urban	GOLI, SARAT T & NEELIMA TANNIRU	ASHBROOK VILLAGE SEC.1A LOT 41	848,670
2024	/62/N/1/11/42/	057353934000	1-Single Family Residential Urban	LEWIS, MICHAEL A & ROBERTA G	ASHBROOK VILLAGE SEC.1A LOT 42	859,270
2024	/62/N/1/11/43/	057354630000	1-Single Family Residential Urban	PITANI, DHANANJAY ET UX	ASHBROOK VILLAGE SEC.1A LOT 43	869,290
2024	/62/N/1/11/44/	057355226000	1-Single Family Residential Urban	SHARMA, SUNIL & VANDANA	ASHBROOK VILLAGE SEC.1A LOT 44	860,860
2024	/62/N/1/11/45/	057355923000	1-Single Family Residential Urban	MUGHAL, SADIA & JAVED, MARYAM & JAVED, RABIA & JAVED	ASHBROOK VILLAGE SEC.1A LOT 45	893,600
2024	/62/N/1/11/46/	057356519000	1-Single Family Residential Urban	VELUDANDINEELA, MEGHASHYAM & AVADHANULA, SARITHA	ASHBROOK VILLAGE SEC.1A LOT 46	885,010
2024	/62/N/1/11/47/	057357116000	1-Single Family Residential Urban	MARASCO, SALVATORE & ANNALISA	ASHBROOK VILLAGE SEC.1A LOT 47	870,370
2024	/62/N/1/11/48/	057356402000	1-Single Family Residential Urban	KLEMEN, TIMOTHY & ROBINA	ASHBROOK VILLAGE SEC.1A LOT 48	994,940
2024	/62/N/1/11/49/	057355607000	1-Single Family Residential Urban	AL-MAJID, ABDUL RAHIM ET AL	ASHBROOK VILLAGE SEC.1A LOT 49	857,850
2024	/62/N/1/11/50/	057355010000	1-Single Family Residential Urban	GREWAL, SANDEEP	ASHBROOK VILLAGE SEC.1A LOT 50	905,450
2024	/62/N/1/11/51/	057354514000	1-Single Family Residential Urban	POTNURU, MUTYALA RAO & SILLA, MANOJA	ASHBROOK VILLAGE SEC.1A LOT 51	889,980
2024	/62/N/1/11/52/	057353917000	1-Single Family Residential Urban	SINGH, SANT & DALJEET KAUR	ASHBROOK VILLAGE SEC.1A LOT 52	866,790
2024	/62/N/1/11/53/	057353220000	1-Single Family Residential Urban	KEO, VON & SOVANNARITH PEOU	ASHBROOK VILLAGE SEC.1A LOT 53	918,820
2024	/62/N/1/11/54/	057352521000	1-Single Family Residential Urban	KIRLEY, BRETT W	ASHBROOK VILLAGE SEC.1A LOT 54	870,590
2024	/62/N/1/11/55/	057351719000	1-Single Family Residential Urban	JOSEPH, AJIT P & JOSEPH, RACHEL M	ASHBROOK VILLAGE SEC.1A LOT 55	888,550
2024	/62/N/1/11/56/	057351114000	1-Single Family Residential Urban	OCHS, ANN MARIE & KEVIN GARY	ASHBROOK VILLAGE SEC.1A LOT 56	854,990
2024	/62/N/1/11/57/	057350608000	1-Single Family Residential Urban	VALLURI, RAVI & PADMA	ASHBROOK VILLAGE SEC.1A LOT 57	936,580
2024	/62/N/1/11/58/	057350204000	1-Single Family Residential Urban	MANIKONDA, SHEKAR & L TULLURU	ASHBROOK VILLAGE SEC.1A LOT 58	855,000
2024	/62/N/1/11/59/	084209798000	1-Single Family Residential Urban	RATTANA, PRIYANKA & SHARMA, SANDEEP	ASHBROOK VILLAGE SEC.1A LOT 59	910,430
2024	/62/N/1/11/60/	057250292000	1-Single Family Residential Urban	MANI, RAVI & RADHA VEMPATI	ASHBROOK VILLAGE SEC.1A LOT 60	872,090
2024	/62/N/1/11/61/	057250686000	1-Single Family Residential Urban	YEDDANAPALLI, VINCENT & R JACOB	ASHBROOK VILLAGE SEC.1A LOT 61	862,480
2024	/62/N/1/11/62/	057251180000	1-Single Family Residential Urban	KALLURI, SITAPATI & M GARIMELLA	ASHBROOK VILLAGE SEC.1A LOT 62	871,710
2024	/62/N/1/11/63/	057251775000	1-Single Family Residential Urban	ROBINSON, MATTHEW W & MARY JO M	ASHBROOK VILLAGE SEC.1A LOT 63	850,800
2024	/62/N/1/11/64/	057252270000	1-Single Family Residential Urban	KAZMI, DANISH ALI & MEHAK ZAHRA	ASHBROOK VILLAGE SEC.1A LOT 64	861,790
2024	/62/N/1/11/65/	057252863000	1-Single Family Residential Urban	ARTHUR, GERTRUDE & B APPIA-KUSI	ASHBROOK VILLAGE SEC.1A LOT 65	851,050
2024	/62/N/1/11/66/	057253868000	1-Single Family Residential Urban	KURRA, SIVARAMA PRASAD & SAISUDHA	ASHBROOK VILLAGE SEC.1A LOT 66	901,320
2024	/62/N/1/11/67/	057253274000	1-Single Family Residential Urban	SACHAR, SATINDER & RITA	ASHBROOK VILLAGE SEC.1A LOT 67	886,950
2024	/62/N/1/11/68/	057252781000	1-Single Family Residential Urban	EADS, CHARLES & EADS, JULIA	ASHBROOK VILLAGE SEC.1A LOT 68	945,210
2024	/62/N/1/11/69/	057252486000	1-Single Family Residential Urban	HALL, WILLIAM D & STACY	ASHBROOK VILLAGE SEC.1A LOT 69	940,910
2024	/62/N/1/11/70/	057252093000	1-Single Family Residential Urban	CHOW, BYRON & CHOW, YANG	ASHBROOK VILLAGE SEC.1A LOT 70	946,230
2024	/62/N/1/11/71/	057352103000	1-Single Family Residential Urban	ZHANG, SEN & YANG PENG	ASHBROOK VILLAGE SEC.1A LOT 71	880,440
2024	/62/N/1/11/72/	057353007000	1-Single Family Residential Urban	ALLEN, WILLIAM DONALD JR & ALLEN, LISA A	ASHBROOK VILLAGE SEC.1A LOT 72	901,340
2024	/62/N/1/11/73/	057354003000	1-Single Family Residential Urban	KHALIL, ANJUM & SARWAT AHMED	ASHBROOK VILLAGE SEC.1A LOT 73	965,310
2024	/62/N/1/11/74/	057254095000	1-Single Family Residential Urban	SHARP, RANYA R & CHAPMAN, CRAIG L	ASHBROOK VILLAGE SEC.1A LOT 74	884,890
2024	/62/N/1/11/75/	057254087000	1-Single Family Residential Urban	CONNER, JAY & KAREN	ASHBROOK VILLAGE SEC.1A LOT 75	901,660
2024	/62/N/1/11/76/	057254681000	1-Single Family Residential Urban	KOCHAY, WAHYDA & KOCHAY, QASEEM	ASHBROOK VILLAGE SEC.1A LOT 76	929,660
2024	/62/N/1/11/77/	057255190000	1-Single Family Residential Urban	SHAH, SYED M	ASHBROOK VILLAGE SEC.1A LOT 77	857,050
2024	/62/N/1/11/78/	057255597000	1-Single Family Residential Urban	RAHIM, AHSAN & ALAM, RAHATH	ASHBROOK VILLAGE SEC.1A LOT 78	915,510
2024	/62/N/2/11/1/	084307870000	1-Single Family Residential Urban	KHAN, SADAN & KHAN, IBTSAM MASOOD	ASHBROOK VILLAGE SEC.3 LOT 1	905,310
2024	/62/N/2/11/2/	084307067000	1-Single Family Residential Urban	SAINI, BALDEV S & SAINI, SANTOSH	ASHBROOK VILLAGE SEC.3 LOT 2	888,860
2024	/62/N/2/11/3/	084306463000	1-Single Family Residential Urban	BOYLES, JEFFREY L & JEAN Y	ASHBROOK VILLAGE SEC.3 LOT 3	826,270
2024	/62/N/2/11/4/	084305858000	1-Single Family Residential Urban	GUENNOUNI, HATIM & BOUMAAZ, NAIMA	ASHBROOK VILLAGE SEC.3 LOT 4	872,530
2024	/62/N/2/11/5/	084305552000	1-Single Family Residential Urban	ADHIKARI, ABHIJIT & MANISHA	ASHBROOK VILLAGE SEC.3 LOT 5	903,710
2024	/62/N/2/11/6/	084305046000	1-Single Family Residential Urban	SALVATORE, MICHAEL & NATALIE	ASHBROOK VILLAGE SEC.3 LOT 6	897,490
2024	/62/N/2/11/7/	084304738000	1-Single Family Residential Urban	WATKINS, TANNYR MARQUE & WATKINS, LEMUEL III	ASHBROOK VILLAGE SEC.3 LOT 7	960,590
2024	/62/N/2/11/8/	084304530000	1-Single Family Residential Urban	SHAIKH, IMRAN & HUMAIRA SHAIKH	ASHBROOK VILLAGE SEC.3 LOT 8	906,910
2024	/62/N/2/11/9/	084304623000	1-Single Family Residential Urban	KARLAK, PETER W & MAUREEN TIRELLA	ASHBROOK VILLAGE SEC.3 LOT 9	880,030
2024	/62/N/2/11/10/	084305016000	1-Single Family Residential Urban	HONTIVEROS, PAUL & CATHERINE	ASHBROOK VILLAGE SEC.3 LOT 10	920,280
2024	/62/N/2/11/11/	084305510000	1-Single Family Residential Urban	ZEPEDA, ERIC J & ZEPEDA, JESSICA M	ASHBROOK VILLAGE SEC.3 LOT 11	950,790
2024	/62/N/2/11/12/	084306005000	1-Single Family Residential Urban	AHMAD, NADEEM	ASHBROOK VILLAGE SEC.3 LOT 12	861,440
2024	/62/N/2/11/128/	084307045000	1-Single Family Residential Urban	THAW, TIN M & KHIN A	ASHBROOK VILLAGE SEC.3 LOT 28	906,960
2024	/62/N/2/11/29/	084306539000	1-Single Family Residential Urban	MURPHY, JOHN & HEIDE	ASHBROOK VILLAGE SEC.3 LOT 29	969,800
2024	/62/N/2/11/30/	084306429000	1-Single Family Residential Urban	BHATT, PARTH & VANDANA PARTH	ASHBROOK VILLAGE SEC.3 LOT 30	901,670
2024	/62/N/2/11/31/	084306523000	1-Single Family Residential Urban	PODURY, SWATI K TR & PODURY, KRISHNA M TR & MEHATI R	ASHBROOK VILLAGE SEC.3 LOT 31	955,040
2024	/62/N/2/11/32/	084307216000	1-Single Family Residential Urban	HUGHES, JOHN K & MARY A	ASHBROOK VILLAGE SEC.3 LOT 32	889,180
2024	/62/N/2/11/33/	084307913000	1-Single Family Residential Urban	GOLLA, RAMESH & SIRISHA	ASHBROOK VILLAGE SEC.3 LOT 33	855,500
2024	/62/N/2/11/79/	084306601000	1-Single Family Residential Urban	MEDICHERLA, SHARATH, & KRISHNA S	ASHBROOK VILLAGE SEC.3 LOT 79	873,050
2024	/62/N/2/11/80/	084207497000	1-Single Family Residential Urban	CHITHAMBARAM, RAJAKUMAR & PERUMAL PILLAI, JAYANTHI	ASHBROOK VILLAGE SEC.3 LOT 80	952,200
2024	/62/N/3/11/13/	057256787000	1-Single Family Residential Urban	FAKIR, ALICE	ASHBROOK VILLAGE SEC.1B LOT 13	598,410
2024	/62/N/3/11/14/	057256886000	1-Single Family Residential Urban	CHEAH, CECELIA	ASHBROOK VILLAGE SEC.1B LOT 14	575,050
2024	/62/N/3/11/15/	057257084000	1-Single Family Residential Urban	HAKIM, FOUAD & SUZIE	ASHBROOK VILLAGE SEC.1B LOT 15	586,600
2024	/62/N/3/11/16/	057257283000	1-Single Family Residential Urban	TRAN, PAUL & NGOC-ANH T DINH	ASHBROOK VILLAGE SEC.1B LOT 16	569,080
2024	/62/N/3/11/17/	057257482000	1-Single Family Residential Urban	ALEXANDER, ALLENA 30 of 55	ASHBROOK VILLAGE SEC.1B LOT 17	609,760

LOUDOUN CO. 2024 ASSESSMENTS

RESIDENTIAL PROPERTIES WITHIN THE ROUTE 7 IMPACT ZONE

TAX YR	TAX MAP	PARID	STATE CODE	OWNI	LEGAL1	ASSESSMENT
2024	62/N/3/1118/	057257681000	1-Single Family Residential Urban	KPANGBALA, TARNUE MORLUYAN & KPANGBALA, LORPU GO	ASHBROOK VILLAGE SEC.1B LOT 18	584,050
2024	62/N/3/1119/	057257780000	1-Single Family Residential Urban	PRAMAKUMAR, DHANYAKUMARI & RAMAKRISHNAN, ARUN	ASHBROOK VILLAGE SEC.1B LOT 19	590,700
2024	62/N/3/1120/	057258080000	1-Single Family Residential Urban	COX, PATRICIA LYNN	ASHBROOK VILLAGE SEC.1B LOT 20	598,410
2024	62/N/3/1121/	057255978000	1-Single Family Residential Urban	SINGH, SUKHRAJ	ASHBROOK VILLAGE SEC.1B LOT 21	588,940
2024	62/N/3/1122/	057256276000	1-Single Family Residential Urban	HABIBI, SOHEYLA TR & REZAEI, FARHAD TR & FARHAD REZAEI	ASHBROOK VILLAGE SEC.1B LOT 22	612,020
2024	62/N/3/1123/	057256375000	1-Single Family Residential Urban	LAMM, BEATRICE LAURA	ASHBROOK VILLAGE SEC.1B LOT 23	581,160
2024	62/N/3/1124/	057256574000	1-Single Family Residential Urban	NAZ, MIRWAIS & NAZ, NADIMA	ASHBROOK VILLAGE SEC.1B LOT 24	593,220
2024	62/N/3/1125/	057256773000	1-Single Family Residential Urban	WILLIS, DAVID	ASHBROOK VILLAGE SEC.1B LOT 25	581,220
2024	62/N/3/1126/	057256971000	1-Single Family Residential Urban	BAH, AHMAD JOGO & DIALLO, AISSATOU	ASHBROOK VILLAGE SEC.1B LOT 26	602,460
2024	62/N/3/1127/	057257170000	1-Single Family Residential Urban	FINNELL, KIMBERLIE A	ASHBROOK VILLAGE SEC.1B LOT 27	582,130
2024	62/N/3/1128/	057257369000	1-Single Family Residential Urban	LY, BRITTANY	ASHBROOK VILLAGE SEC.1B LOT 28	614,890
2024	62/N/3/1129/	057254758000	1-Single Family Residential Urban	KUMAR, ANKUSH & MOHAN SINGH, HARKIRAN KAUR	ASHBROOK VILLAGE SEC.1B LOT 29	597,420
2024	62/N/3/1130/	057254855000	1-Single Family Residential Urban	BABU, VELLAKOVIL G & J F WESLEY	ASHBROOK VILLAGE SEC.1B LOT 30	584,900
2024	62/N/3/1131/	057254954000	1-Single Family Residential Urban	HUH, GLORIA Y & KIM, KEVIN L	ASHBROOK VILLAGE SEC.1B LOT 31	605,410
2024	62/N/3/1132/	057255052000	1-Single Family Residential Urban	SILBERSTEIN, DANIEL JAMES CAVARLEZ	ASHBROOK VILLAGE SEC.1B LOT 32	610,330
2024	62/N/3/1133/	057255250000	1-Single Family Residential Urban	KUNADHARAU, MURALIDHAR & SANDHYA	ASHBROOK VILLAGE SEC.1B LOT 33	605,780
2024	62/N/3/1134/	057255348000	1-Single Family Residential Urban	RASOOL, SHAHZADA BASHARAT & ROMA SAFDAR	ASHBROOK VILLAGE SEC.1B LOT 34	607,590
2024	62/N/3/1135/	057255546000	1-Single Family Residential Urban	SANKARALINGAM, MUTHULAKSHMI	ASHBROOK VILLAGE SEC.1B LOT 35	599,280
2024	62/N/3/1136/	057255644000	1-Single Family Residential Urban	VARUGHESE, BENU M	ASHBROOK VILLAGE SEC.1B LOT 36	612,290
2024	62/N/3/1137/	057253651000	1-Single Family Residential Urban	BOREN, FAN NEE & BRADLEY R	ASHBROOK VILLAGE SEC.1B LOT 37	591,290
2024	62/N/3/1138/	057253849000	1-Single Family Residential Urban	TOSKA, ILIR & TOSKA, FLUTUR	ASHBROOK VILLAGE SEC.1B LOT 38	607,900
2024	62/N/3/1139/	057253947000	1-Single Family Residential Urban	PHAM, THANH MINH & LIEU NGUYEN	ASHBROOK VILLAGE SEC.1B LOT 39	576,790
2024	62/N/3/1140/	057254044000	1-Single Family Residential Urban	AMIRHESAMI, KAMBIZ K ET AL	ASHBROOK VILLAGE SEC.1B LOT 40	616,150
2024	62/N/3/1141/	057254341000	1-Single Family Residential Urban	SMITH, CONNOR & MCGREGOR, LISA M	ASHBROOK VILLAGE SEC.1B LOT 41	615,520
2024	62/N/3/1142/	057254439000	1-Single Family Residential Urban	SAFDAR, SHEIKH & RIZWANA	ASHBROOK VILLAGE SEC.1B LOT 42	581,220
2024	62/N/3/1143/	057254637000	1-Single Family Residential Urban	SADI, MAZIAZ FAHANDEZH	ASHBROOK VILLAGE SEC.1B LOT 43	609,680
2024	62/N/3/1144/	057254736000	1-Single Family Residential Urban	RAM, HARBLAS & DEVI, KARISHNA	ASHBROOK VILLAGE SEC.1B LOT 44	581,220
2024	62/N/3/1145/	057255033000	1-Single Family Residential Urban	RASCOE, TIFFINI L	ASHBROOK VILLAGE SEC.1B LOT 45	617,550
2024	62/N/3/1146/	057255822000	1-Single Family Residential Urban	MORAN, JOHN G TR & MORAN, SOUAD B TR & JOHN G MORAN	ASHBROOK VILLAGE SEC.1B LOT 46	612,290
2024	62/N/3/1147/	057255925000	1-Single Family Residential Urban	PENARRIETA, BORIS	ASHBROOK VILLAGE SEC.1B LOT 47	581,160
2024	62/N/3/1148/	057256127000	1-Single Family Residential Urban	DUAN, NIU & YA-TING CHEN	ASHBROOK VILLAGE SEC.1B LOT 48	608,490
2024	62/N/3/1149/	057256229000	1-Single Family Residential Urban	MUZIAN, MUNA A	ASHBROOK VILLAGE SEC.1B LOT 49	576,790
2024	62/N/3/1150/	057256231000	1-Single Family Residential Urban	MONITO, JOHN R	ASHBROOK VILLAGE SEC.1B LOT 50	601,950
2024	62/N/3/1151/	057256433000	1-Single Family Residential Urban	BOLLINGER, DIANE E R	ASHBROOK VILLAGE SEC.1B LOT 51	576,790
2024	62/N/3/1152/	057256535000	1-Single Family Residential Urban	BOUSAIDI, MEHDI & GIN-HUA GOH	ASHBROOK VILLAGE SEC.1B LOT 52	612,290
2024	62/N/3/1153/	057256739000	1-Single Family Residential Urban	MAMOOWALA, TASNEEA A	ASHBROOK VILLAGE SEC.1B LOT 53	593,380
2024	62/N/3/1154/	057256941000	1-Single Family Residential Urban	NGUYEN, TAMMY T	ASHBROOK VILLAGE SEC.1B LOT 54	576,790
2024	62/N/3/1155/	057257043000	1-Single Family Residential Urban	MA, JUEHUI	ASHBROOK VILLAGE SEC.1B LOT 55	604,700
2024	62/N/3/1156/	057257145000	1-Single Family Residential Urban	KAMEL, NEVINE M	ASHBROOK VILLAGE SEC.1B LOT 56	576,790
2024	62/N/3/1157/	057257347000	1-Single Family Residential Urban	CORTEZ, MARK ANDREW GABRIEL	ASHBROOK VILLAGE SEC.1B LOT 57	592,070
2024	62/N/3/1158/	057257349000	1-Single Family Residential Urban	CHOU, WILLIAM JUN & ANNA YEN	ASHBROOK VILLAGE SEC.1B LOT 58	581,220
2024	62/N/3/1159/	057257550000	1-Single Family Residential Urban	SHUKLA, SANGEETA & HARODE, BHUSHAN	ASHBROOK VILLAGE SEC.1B LOT 59	612,750
2024	62/N/3/1160/	057257757000	1-Single Family Residential Urban	PAK, CHANGKOU & KIM, SOYUN	ASHBROOK VILLAGE SEC.1B LOT 60	618,990
2024	62/N/3/1161/	057257959000	1-Single Family Residential Urban	ABDULLE, ABDISALAM	ASHBROOK VILLAGE SEC.1B LOT 61	576,790
2024	62/N/3/1162/	057258062000	1-Single Family Residential Urban	SP ASSETI LLC	ASHBROOK VILLAGE SEC.1B LOT 62	606,280
2024	62/N/3/1163/	057258164000	1-Single Family Residential Urban	HASSAN, TARIQ H & SOHAR H OBIED	ASHBROOK VILLAGE SEC.1B LOT 63	576,790
2024	62/N/3/1164/	057258366000	1-Single Family Residential Urban	LEE, SANG WEON & LEE, JIWON JEONG	ASHBROOK VILLAGE SEC.2A LOT 64	616,100
2024	62/N/3/1165/	057258469000	1-Single Family Residential Urban	SMITH, HOLLAND KENT TR & SMITH, CYNTHIA LAHMAN TR &	ASHBROOK VILLAGE SEC.1B LOT 65	615,570
2024	62/N/3/1166/	057258671000	1-Single Family Residential Urban	GISBERT, DIAMA N	ASHBROOK VILLAGE SEC.1B LOT 66	576,790
2024	62/N/3/1167/	057258873000	1-Single Family Residential Urban	NAK, NICOLE ROBERTSON	ASHBROOK VILLAGE SEC.1B LOT 67	603,710
2024	62/N/3/1168/	057258975000	1-Single Family Residential Urban	TAWADROUS, SOLIMAN & TAWADROUS, AMANY	ASHBROOK VILLAGE SEC.1B LOT 68	573,510
2024	62/N/3/1169/	057259077000	1-Single Family Residential Urban	SEHGAL, SURINDER & SEHGAL, SANGITA	ASHBROOK VILLAGE SEC.1B LOT 69	615,520
2024	62/N/4/1181/	057255701000	1-Single Family Residential Urban	SALEM, IMAD H & RHEEMA ZIADEH	ASHBROOK VILLAGE SEC.2A LOT 81	915,710
2024	62/N/4/1182/	057156294000	1-Single Family Residential Urban	CAIN, JEAN M & CHARLES D	ASHBROOK VILLAGE SEC.2A LOT 82	934,030
2024	62/N/4/1183/	057156888000	1-Single Family Residential Urban	RAMI, VARSHANT & BINA	ASHBROOK VILLAGE SEC.2A LOT 83	931,700
2024	62/N/4/1184/	057156382000	1-Single Family Residential Urban	ABDULLAH, SAUD A & NAZNEEN F	ASHBROOK VILLAGE SEC.2A LOT 84	1,008,350
2024	62/N/4/1189/	057158080000	1-Single Family Residential Urban	OIDICK, JOSHUA M	ASHBROOK VILLAGE SEC.2A LOT 89	882,510
2024	62/N/4/1190/	057158776000	1-Single Family Residential Urban	KRELL, DAVID M & SHELLEY S	ASHBROOK VILLAGE SEC.2A LOT 90	862,250
2024	62/N/4/1191/	057159371000	1-Single Family Residential Urban	GORAYA, HARLEEN KAUR & SHAUKAT, KAMRAN	ASHBROOK VILLAGE SEC.2A LOT 91	829,020
2024	62/N/4/1192/	057159968000	1-Single Family Residential Urban	ABDULLAH, MOHAMMAD JAWID & ABDULLAH, SPOGMI	ASHBROOK VILLAGE SEC.2A LOT 92	976,470
2024	62/N/4/1193/	057160564000	1-Single Family Residential Urban	ARGHANDIWAL, NAHIDA	ASHBROOK VILLAGE SEC.2A LOT 93	974,420
2024	62/N/4/1194/	057161361000	1-Single Family Residential Urban	ABDULLAH, MOHAMMAD ARIF & ABDULLAH, HASINAH	ASHBROOK VILLAGE SEC.2A LOT 94	979,380
2024	62/N/4/1195/	057162059000	1-Single Family Residential Urban	ABDULLAH, MOHAMMAD SALEEM & ABDULLAH, RAHIMA	ASHBROOK VILLAGE SEC.2A LOT 95	972,920
2024	62/N/4/1196/	057162759000	1-Single Family Residential Urban	MORRIS, REDIC & SHIMEL	ASHBROOK VILLAGE SEC.2A LOT 96	918,590
2024	62/N/4/1197/	057163560000	1-Single Family Residential Urban	KWAN, ALAN L & ROSALINDA B	ASHBROOK VILLAGE SEC.2A LOT 97	934,200
2024	62/N/4/1198/	057164261000	1-Single Family Residential Urban	BENTAHIR, JENNIFER & TONY	ASHBROOK VILLAGE SEC.2A LOT 98	930,090

LOUDOUN CO. 2024 ASSESSMENTS

RESIDENTIAL PROPERTIES WITHIN THE ROUTE 7 IMPACT ZONE

TAX YR	TAX MAP	PARID	STATE CODE	OWNI	LEGAL1	ASSESSMENT
2024	/62/N/4//199/	057164963000	1-Single Family Residential Urban	GOUDJIL, KAMAL	ASHBROOK VILLAGE SEC.2A LOT 99	873,530
2024	/62/N/4//100/	057165665000	1-Single Family Residential Urban	KODHALLI, MURALIDHAR & ACCHANA	ASHBROOK VILLAGE SEC.2A LOT 100	916,260
2024	/62/N/4//101/	057166369000	1-Single Family Residential Urban	JENKINS, RONALD P II & ELIZABETH	ASHBROOK VILLAGE SEC.2A LOT 101	896,220
2024	/62/N/4//102/	057166874000	1-Single Family Residential Urban	PENGAL, EGBERT A & NOELLA R	ASHBROOK VILLAGE SEC.2A LOT 102	961,840
2024	/62/N/4//103/	057167479000	1-Single Family Residential Urban	AL-RIYATI, AIMAN A & SEHAM	ASHBROOK VILLAGE SEC.2A LOT 103	956,230
2024	/62/N/4//104/	057167884000	1-Single Family Residential Urban	SHAHABI, MAX MEHRDAD & MOHAMMADIVOJDAN, ROSHANAH	ASHBROOK VILLAGE SEC.2A LOT 104	942,050
2024	/62/N/4//105/	057168491000	1-Single Family Residential Urban	POLISETTI, NARASIMHULU & V KAVARTHAPU	ASHBROOK VILLAGE SEC.2A LOT 105	985,530
2024	/62/N/4//106/	057168897000	1-Single Family Residential Urban	JAFARI, NEDA	ASHBROOK VILLAGE SEC.2A LOT 106	978,890
2024	/62/N/4//107/	057269104000	1-Single Family Residential Urban	PATEL, TEJAS & HETAL	ASHBROOK VILLAGE SEC.2A LOT 107	958,220
2024	/62/N/4//108/	057269112000	1-Single Family Residential Urban	SHAH, SHAHIN A & SHAH, MONICA V	ASHBROOK VILLAGE SEC.2A LOT 108	943,970
2024	/62/N/4//109/	057269119000	1-Single Family Residential Urban	QUE, CHRISTOPHER CHIN & ERICA Q VONG	ASHBROOK VILLAGE SEC.2A LOT 109	946,840
2024	/62/N/4//110/	057269027000	1-Single Family Residential Urban	BRAR, KULDIP SINGH TR & BRAR, SURINDER KAUR TR & BRAR	ASHBROOK VILLAGE SEC.2A LOT 110	955,960
2024	/62/N/4//111/	057268934000	1-Single Family Residential Urban	RAZA, KAZIM & SHEIKH, FATIMA ZAHID & RAZA, SAQIB	ASHBROOK VILLAGE SEC.2A LOT 111	940,550
2024	/62/N/4//112/	057268842000	1-Single Family Residential Urban	AKULA, NAGA HIMABINDU	ASHBROOK VILLAGE SEC.2A LOT 112	959,990
2024	/62/N/4//113/	057266352000	1-Single Family Residential Urban	BONILLA, MARIANA	ASHBROOK VILLAGE SEC.2A LOT 113	836,260
2024	/62/N/4//114/	057266746000	1-Single Family Residential Urban	CORPUZ, JOY F & RICHARD P	ASHBROOK VILLAGE SEC.2A LOT 114	845,110
2024	/62/N/4//115/	057267139000	1-Single Family Residential Urban	GIRI, VIPUL & MANISHA VIPUL	ASHBROOK VILLAGE SEC.2A LOT 115	902,040
2024	/62/N/4//116/	057267233000	1-Single Family Residential Urban	HUYNH, RYAN M & LAN N T NGUYEN	ASHBROOK VILLAGE SEC.2A LOT 116	876,980
2024	/62/N/4//117/	057267326000	1-Single Family Residential Urban	KOTAMRAJU, GNANA R & GAYATRI	ASHBROOK VILLAGE SEC.2A LOT 117	892,320
2024	/62/N/4//118/	057267319000	1-Single Family Residential Urban	PAPINENI, RAVIKRISHNA & S KONGARA	ASHBROOK VILLAGE SEC.2A LOT 118	961,820
2024	/62/N/4//119/	057267213000	1-Single Family Residential Urban	BUDDHARAJU, NAGA & P TALAKUNTE	ASHBROOK VILLAGE SEC.2A LOT 119	901,070
2024	/62/N/4//120/	057267106000	1-Single Family Residential Urban	ELAHY, MOJTABA & FEDRA ADNANI	ASHBROOK VILLAGE SEC.2A LOT 120	888,090
2024	/62/N/4//121/	057166999000	1-Single Family Residential Urban	NAVARRO, MELANIE INGULLO	ASHBROOK VILLAGE SEC.2A LOT 121	858,230
2024	/62/N/4//122/	057166494000	1-Single Family Residential Urban	RAJAGOPALAN, S & K VENUGOPAL	ASHBROOK VILLAGE SEC.2A LOT 122	897,150
2024	/62/N/4//123/	057166089000	1-Single Family Residential Urban	LATIF, SHEIKH SHAHZAD	ASHBROOK VILLAGE SEC.2A LOT 123	856,070
2024	/62/N/4//124/	057165485000	1-Single Family Residential Urban	HADDAD, ZIAD V & OLA A AL ZUBAIDI	ASHBROOK VILLAGE SEC.2A LOT 124	862,330
2024	/62/N/4//125/	057164881000	1-Single Family Residential Urban	NOLEN, KEITH TERRELL TR & NOLEN, KATRECIA LASHUNDA T	ASHBROOK VILLAGE SEC.2A LOT 125	868,290
2024	/62/N/4//126/	057164278000	1-Single Family Residential Urban	MONTANO, JOSE F & MONTANO, NAIR GUELY	ASHBROOK VILLAGE SEC.2A LOT 126	894,320
2024	/62/N/4//127/	057163576000	1-Single Family Residential Urban	KHANNA, SUNIL & SIMA	ASHBROOK VILLAGE SEC.2A LOT 127	922,380
2024	/62/N/4//128/	057162876000	1-Single Family Residential Urban	GHANAWI, HADEER & TAHREER	ASHBROOK VILLAGE SEC.2A LOT 128	877,800
2024	/62/N/4//129/	057162177000	1-Single Family Residential Urban	KHAN, SHAMA P & MOHAMMED I	ASHBROOK VILLAGE SEC.2A LOT 129	855,970
2024	/62/N/4//130/	057161479000	1-Single Family Residential Urban	FONG, PETER WEI & LIU LIU	ASHBROOK VILLAGE SEC.2A LOT 130	897,440
2024	/62/N/4//131/	057160881000	1-Single Family Residential Urban	BERNAT, ADAM S & ELWIRA K	ASHBROOK VILLAGE SEC.2A LOT 131	894,320
2024	/62/N/4//132/	057160285000	1-Single Family Residential Urban	DURRANI, IRFAN & ZAINAB IRFAN	ASHBROOK VILLAGE SEC.2A LOT 132	911,240
2024	/62/N/4//133/	057159589000	1-Single Family Residential Urban	VARADHARAJAN, SATHYAMOORTHY	ASHBROOK VILLAGE SEC.2A LOT 133	870,450
2024	/62/N/4//134/	057158992000	1-Single Family Residential Urban	ANDRES, PAUL & JILL	ASHBROOK VILLAGE SEC.2A LOT 134	852,410
2024	/62/N/4//135/	057259401000	1-Single Family Residential Urban	AHMED, SAAD & AHMED, ISHRAH IRFAN	ASHBROOK VILLAGE SEC.2A LOT 135	933,800
2024	/62/N/4//136/	057160296000	1-Single Family Residential Urban	KUMAR, RAJENDRA & S VIJAYWARGIYA	ASHBROOK VILLAGE SEC.2A LOT 136	855,790
2024	/62/N/4//137/	057160793000	1-Single Family Residential Urban	BHATIA, ANUP & NAVITA	ASHBROOK VILLAGE SEC.2A LOT 137	918,540
2024	/62/N/4//138/	057161490000	1-Single Family Residential Urban	SRIVASTAV, SANJEEV & P SRIVASTAVA	ASHBROOK VILLAGE SEC.2A LOT 138	935,920
2024	/62/N/4//139/	057162188000	1-Single Family Residential Urban	GARALA, JAYEN,D GARALA,J GARALA	ASHBROOK VILLAGE SEC.2A LOT 139	951,430
2024	/62/N/4//140/	057162987000	1-Single Family Residential Urban	KAPUR, NIVARAN & MEGHA	ASHBROOK VILLAGE SEC.2A LOT 140	893,880
2024	/62/N/4//141/	057163789000	1-Single Family Residential Urban	POLLARD, JAMIE & AMY	ASHBROOK VILLAGE SEC.2A LOT 141	939,630
2024	/62/N/4//142/	057164392000	1-Single Family Residential Urban	SMITH, JARED EDWARD TR & SMITH, DANIELLE MARIE TR & P	ASHBROOK VILLAGE SEC.2A LOT 142	856,050
2024	/62/N/4//143/	057165096000	1-Single Family Residential Urban	BLEDZKI, PATRICK & AMY M	ASHBROOK VILLAGE SEC.2A LOT 143	849,980
2024	/62/N/4//144/	057265603000	1-Single Family Residential Urban	HAYAG, FERNANDO E & JOCELYN C	ASHBROOK VILLAGE SEC.2A LOT 144	903,750
2024	/62/N/4//145/	057265909000	1-Single Family Residential Urban	GILL, SUKHDEV SINGH & RAJPAL K	ASHBROOK VILLAGE SEC.2A LOT 145	890,040
2024	/62/N/4//146/	057266117000	1-Single Family Residential Urban	AKRAM, IMRAN & JODI TROMBLEY	ASHBROOK VILLAGE SEC.2A LOT 146	902,070
2024	/62/N/4//147/	057266125000	1-Single Family Residential Urban	KALINDINI, NARASIMHARAJU & RAMA U	ASHBROOK VILLAGE SEC.2A LOT 147	905,370
2024	/62/N/4//148/	057266032000	1-Single Family Residential Urban	GAMMONS, ANGEL	ASHBROOK VILLAGE SEC.2A LOT 148	962,640
2024	/62/N/4//149/	057265839000	1-Single Family Residential Urban	AHMED, NADIM	ASHBROOK VILLAGE SEC.2A LOT 149	900,360
2024	/62/N/4//150/	057265346000	1-Single Family Residential Urban	MEMON, ALTAF A & SHAMA A	ASHBROOK VILLAGE SEC.2A LOT 150	896,790
2024	/62/N/4//151/	057264851000	1-Single Family Residential Urban	VUYYURU, SRINIVAS & GEETHA SANDRA	ASHBROOK VILLAGE SEC.2A LOT 151	890,100
2024	/62/N/4//152/	057264255000	1-Single Family Residential Urban	BATHINENI, KISHORE & SUJATHA LINGINENI	ASHBROOK VILLAGE SEC.2A LOT 152	949,750
2024	/62/N/4//153/	057263560000	1-Single Family Residential Urban	PATEL, PRATIK M & MITA P	ASHBROOK VILLAGE SEC.2A LOT 153	951,150
2024	/62/N/4//154/	057262349000	1-Single Family Residential Urban	CHAWLA, SAMPURAN S & INDERJIIT K	ASHBROOK VILLAGE SEC.2A LOT 154	968,550
2024	/62/N/4//155/	057263144000	1-Single Family Residential Urban	MEHTA, SAMIR R & SONALI S	ASHBROOK VILLAGE SEC.2A LOT 155	901,380
2024	/62/N/4//156/	057263740000	1-Single Family Residential Urban	MALLA, DEEPAK B & MALLA, RAMITA MAIYA	ASHBROOK VILLAGE SEC.2A LOT 156	943,400
2024	/62/N/4//157/	057264335000	1-Single Family Residential Urban	KOTHA, JAYA PRAKASH R & PATEL, SEJAL PRAKASH	ASHBROOK VILLAGE SEC.2A LOT 157	938,140
2024	/62/N/4//158/	057264727000	1-Single Family Residential Urban	WONG, DAVI T & ERICA L	ASHBROOK VILLAGE SEC.2A LOT 158	925,130
2024	/62/N/4//159/	057264619000	1-Single Family Residential Urban	ALAOU, MOULAY ALI & KARIMA	ASHBROOK VILLAGE SEC.2A LOT 159	947,190
2024	/62/N/4//160/	057264412000	1-Single Family Residential Urban	SIAF, BOUCHAIB & FATIHA KAIDI	ASHBROOK VILLAGE SEC.2A LOT 160	978,220
2024	/62/N/4//161/	057263806000	1-Single Family Residential Urban	PEARSON, RICK & LAURA L TEES	ASHBROOK VILLAGE SEC.2A LOT 161	940,190
2024	/62/N/4//162/	057263102000	1-Single Family Residential Urban	GULATI, NIRMUN S & HARKANCHAN K	ASHBROOK VILLAGE SEC.2A LOT 162	938,060
2024	/62/N/4//163/	057262303000	1-Single Family Residential Urban	KORESHI, IKRAM U & IFFAT A	ASHBROOK VILLAGE SEC.2A LOT 163	930,920
2024	/62/N/4//164/	057261606000	1-Single Family Residential Urban	PANICKAR, ABHILASH & PANICKAR, ARCHANA ABHILASH	ASHBROOK VILLAGE SEC.2A LOT 164	947,120

LOUDOUN CO. 2024 ASSESSMENTS

RESIDENTIAL PROPERTIES WITHIN THE ROUTE 7 IMPACT ZONE

TAX YR	TAX MAP	PARID	STATE CODE	OWNI	LEGAL1	ASSESSMENT
2024	/62/N/4//165/	057260910000	1-Single Family Residential Urban	ANSARI, FATIMA & AHMAZADA, SYED	ASHBROOK VILLAGE SEC.2A LOT 165	896,770
2024	/62/N/4//166/	057260114000	1-Single Family Residential Urban	SIDDIQUI, HASHAM & IRZADA, HIRA	ASHBROOK VILLAGE SEC.2A LOT 166	939,710
2024	/62/N/4//167/	057260723000	1-Single Family Residential Urban	DHUDASIA, KALPESH M & SHEETAL K	ASHBROOK VILLAGE SEC.2A LOT 167	872,940
2024	/62/N/4//168/	057261320000	1-Single Family Residential Urban	BATHULA, KAPIL KUMAR & BATHULA, GAYATHRI KAPIL KUMAR	ASHBROOK VILLAGE SEC.2A LOT 168	924,330
2024	/62/N/4//169/	057261915000	1-Single Family Residential Urban	PHU, DAVID C & PHUONG N NGUYEN	ASHBROOK VILLAGE SEC.2A LOT 169	883,400
2024	/62/N/4//170/	057262713000	1-Single Family Residential Urban	SETHI, PADAM & SETHI, NAVITA	ASHBROOK VILLAGE SEC.2A LOT 170	961,610
2024	/62/N/4//171/	057263517000	1-Single Family Residential Urban	HADI, AZRA M	ASHBROOK VILLAGE SEC.2A LOT 171	962,420
2024	/62/N/4//172/	057263627000	1-Single Family Residential Urban	BLANCO, JOSE	ASHBROOK VILLAGE SEC.2A LOT 172	958,620
2024	/62/N/4//173/	057262932000	1-Single Family Residential Urban	YOPA, LINDA & YOPA, STEVE	ASHBROOK VILLAGE SEC.2A LOT 173	924,040
2024	/62/N/4//174/	057262336000	1-Single Family Residential Urban	SHAH, TANUJ & THAKRAR, HIRAL	ASHBROOK VILLAGE SEC.2A LOT 174	873,820
2024	/62/N/4//175/	057261739000	1-Single Family Residential Urban	TABRI, PETER & RANDA	ASHBROOK VILLAGE SEC.2A LOT 175	884,760
2024	/62/N/5//170/	057261176000	1-Single Family Residential Urban	RAO, ARJUN BALAKRISHNA & KARNIK, TANIKA	ASHBROOK VILLAGE SEC 2B LOT 70	615,980
2024	/62/N/5//171/	057261378000	1-Single Family Residential Urban	SANDHU, RAJBIR S	ASHBROOK VILLAGE SEC 2B LOT 71	608,990
2024	/62/N/5//172/	057261480000	1-Single Family Residential Urban	RAJENDRABABU, VIJESH K	ASHBROOK VILLAGE SEC 2B LOT 72	603,320
2024	/62/N/5//173/	057261582000	1-Single Family Residential Urban	SANGANI, RAJANIKANTH & S ADAPA	ASHBROOK VILLAGE SEC 2B LOT 73	600,590
2024	/62/N/5//174/	057261684000	1-Single Family Residential Urban	RICH, JENNIFER L & JAMES FISHER	ASHBROOK VILLAGE SEC 2B LOT 74	607,110
2024	/62/N/5//175/	057261786000	1-Single Family Residential Urban	PETERS, PEACE OGECHI TR & PETERS, HENRY UDOCHUKWU TR	ASHBROOK VILLAGE SEC 2B LOT 75	619,130
2024	/62/N/5//176/	057262779000	1-Single Family Residential Urban	NARASIMHAN, SRIPRIYA	ASHBROOK VILLAGE SEC 2B LOT 76	615,120
2024	/62/N/5//177/	057262677000	1-Single Family Residential Urban	LEE, LISA SHUYI	ASHBROOK VILLAGE SEC 2B LOT 77	579,030
2024	/62/N/5//178/	057262575000	1-Single Family Residential Urban	AGARWAL, VIKASH & SARITA GUPTA	ASHBROOK VILLAGE SEC 2B LOT 78	608,320
2024	/62/N/5//179/	057262373000	1-Single Family Residential Urban	THOMAS, MAKALA	ASHBROOK VILLAGE SEC 2B LOT 79	583,430
2024	/62/N/5//180/	057262271000	1-Single Family Residential Urban	44389 NAVAJO DRIVE LLC	ASHBROOK VILLAGE SEC 2B LOT 80	617,920
2024	/62/N/5//181/	057261463000	1-Single Family Residential Urban	JANARTHANAM, BABU & SUBHASHINI BABU	ASHBROOK VILLAGE SEC 2B LOT 81	617,440
2024	/62/N/5//182/	057261360000	1-Single Family Residential Urban	YAN, PEIFENG	ASHBROOK VILLAGE SEC 2B LOT 82	583,300
2024	/62/N/5//183/	057261158000	1-Single Family Residential Urban	AHMED, SAAD & AHMED, ISHRAH I	ASHBROOK VILLAGE SEC 2B LOT 83	609,820
2024	/62/N/5//184/	057261056000	1-Single Family Residential Urban	YOUSAF, ADNAN & AKHTAR, NOSHEEN & PARACHA, WAQAR S	ASHBROOK VILLAGE SEC 2B LOT 84	576,180
2024	/62/N/5//185/	057260955000	1-Single Family Residential Urban	ROHIM, AFZAL TR & ROHIM, RASHIA BEGUM TR & ROHIM REV	ASHBROOK VILLAGE SEC 2B LOT 85	608,900
2024	/62/N/5//186/	057260753000	1-Single Family Residential Urban	HASNAIN, SYED M & ALI, SARAH S	ASHBROOK VILLAGE SEC 2B LOT 86	618,560
2024	/62/N/5//187/	057260468000	1-Single Family Residential Urban	JASANI, HETA	ASHBROOK VILLAGE SEC 2B LOT 87	620,870
2024	/62/N/5//188/	057260366000	1-Single Family Residential Urban	CHOWDHURY, AHMED H & TAMANNA R	ASHBROOK VILLAGE SEC 2B LOT 88	605,470
2024	/62/N/5//189/	057260264000	1-Single Family Residential Urban	JANJUA, MOHAMMAD & RIFFAT FATIMA	ASHBROOK VILLAGE SEC 2B LOT 89	579,030
2024	/62/N/5//190/	057260162000	1-Single Family Residential Urban	RASHID, FARRUKH	ASHBROOK VILLAGE SEC 2B LOT 90	610,930
2024	/62/N/5//191/	057259960000	1-Single Family Residential Urban	GERLACH, WILLIAM JAMES II & KUNTZ, ADAM GERALD	ASHBROOK VILLAGE SEC 2B LOT 91	586,400
2024	/62/N/5//192/	057259858000	1-Single Family Residential Urban	BHOSEKAR, SHASHANK & BHOSEKAR, SHEETAL	ASHBROOK VILLAGE SEC 2B LOT 92	612,780
2024	/62/N/5//193/	057259152000	1-Single Family Residential Urban	KAMEL, MAGED & EL SAYED, MAGDA ABD	ASHBROOK VILLAGE SEC 2B LOT 93	613,700
2024	/62/N/5//194/	057259450000	1-Single Family Residential Urban	AVERILL, TIMOTHY	ASHBROOK VILLAGE SEC 2B LOT 94	611,510
2024	/62/N/5//195/	057259649000	1-Single Family Residential Urban	CHITALWALA, MURTAZA SAIFUDDIN	ASHBROOK VILLAGE SEC 2B LOT 95	586,980
2024	/62/N/5//196/	057259848000	1-Single Family Residential Urban	MUTHUKRISHNAN, NAGESH & L NAGESH	ASHBROOK VILLAGE SEC 2B LOT 96	611,510
2024	/62/N/5//197/	057259946000	1-Single Family Residential Urban	MOONEY, JUSTIN	ASHBROOK VILLAGE SEC 2B LOT 97	584,360
2024	/62/N/5//198/	057260146000	1-Single Family Residential Urban	MUTYALA, SURESH & SANTHI	ASHBROOK VILLAGE SEC 2B LOT 98	611,510
2024	/62/N/5//199/	057260344000	1-Single Family Residential Urban	YU, MING SHENG & DE SHENG CHEN	ASHBROOK VILLAGE SEC 2B LOT 99	579,030
2024	/62/N/5//100/	057260543000	1-Single Family Residential Urban	GUNNELL, SORAYA A	ASHBROOK VILLAGE SEC 2B LOT 100	618,540
2024	/62/N/5//101/	057258440000	1-Single Family Residential Urban	TEZNA, SEBASTIAN	ASHBROOK VILLAGE SEC 2B LOT 101	616,080
2024	/62/N/5//102/	057258739000	1-Single Family Residential Urban	RODRIGUEZ, LUISA Y E BRICENO	ASHBROOK VILLAGE SEC 2B LOT 102	583,430
2024	/62/N/5//103/	057258938000	1-Single Family Residential Urban	SANDRA, GEETHA DEVI	ASHBROOK VILLAGE SEC 2B LOT 103	612,780
2024	/62/N/5//104/	057259136000	1-Single Family Residential Urban	SIDDIQUI, MOHAMMAD A & FARZANA	ASHBROOK VILLAGE SEC 2B LOT 104	579,030
2024	/62/N/5//105/	057259235000	1-Single Family Residential Urban	SHAIK, MOHAMMED R & FNU S BANU	ASHBROOK VILLAGE SEC 2B LOT 105	611,960
2024	/62/N/5//106/	057259434000	1-Single Family Residential Urban	LAMKADDEAM, AHMED & M MAATAOUI	ASHBROOK VILLAGE SEC 2B LOT 106	582,910
2024	/62/N/5//107/	057259633000	1-Single Family Residential Urban	KHAS, QAIZAAR & ZAINAB QAZALBASH	ASHBROOK VILLAGE SEC 2B LOT 107	608,320
2024	/62/N/5//108/	057259832000	1-Single Family Residential Urban	ATHIPATLA, SRIKANTH & KARISHMA KONGARA	ASHBROOK VILLAGE SEC 2B LOT 108	612,980
2024	/62/N/5//109/	057259225000	1-Single Family Residential Urban	BASSIRI, FIROUZ	ASHBROOK VILLAGE SEC 2B LOT 109	597,570
2024	/62/N/5//110/	057259123000	1-Single Family Residential Urban	LI, YAN & XIN LI	ASHBROOK VILLAGE SEC 2B LOT 110	579,030
2024	/62/N/5//111/	057258921000	1-Single Family Residential Urban	CRUZ, FRETZEL	ASHBROOK VILLAGE SEC 2B LOT 111	589,950
2024	/62/N/5//112/	057258819000	1-Single Family Residential Urban	ALKTEIFAN, ABDELILAH	ASHBROOK VILLAGE SEC 2B LOT 112	581,750
2024	/62/N/5//113/	057258718000	1-Single Family Residential Urban	SAPRA, SHEFALI & VIKRAM DHAM	ASHBROOK VILLAGE SEC 2B LOT 113	589,950
2024	/62/N/5//114/	057258616000	1-Single Family Residential Urban	FORKNALL, NORA & DEGROAT, FORREST & FORKNALL, GEORGE	ASHBROOK VILLAGE SEC 2B LOT 114	593,220
2024	/62/N/5//115/	057258414000	1-Single Family Residential Urban	PAUL, CHRISTINE M	ASHBROOK VILLAGE SEC 2B LOT 115	579,030
2024	/62/N/5//116/	057258311000	1-Single Family Residential Urban	KHARE, AMIT & FALGUNI KHATRI	ASHBROOK VILLAGE SEC 2B LOT 116	597,570
2024	/62/N/5//117/	057258232000	1-Single Family Residential Urban	HOUFF, GORDON A & FATIHA OKHKHA	ASHBROOK VILLAGE SEC 2B LOT 117	591,510
2024	/62/N/5//118/	057258129000	1-Single Family Residential Urban	CASALE, SUSAN ELAINE	ASHBROOK VILLAGE SEC 2B LOT 118	591,160
2024	/62/N/5//119/	057257927000	1-Single Family Residential Urban	HUYNH, THAO	ASHBROOK VILLAGE SEC 2B LOT 119	579,030
2024	/62/N/5//120/	057257826000	1-Single Family Residential Urban	SPITZER, PATRICK GREGORY	ASHBROOK VILLAGE SEC 2B LOT 120	587,500
2024	/62/N/5//121/	057257724000	1-Single Family Residential Urban	SABRI, MOHAMMAD KHIZAR	ASHBROOK VILLAGE SEC 2B LOT 121	587,760
2024	/62/N/5//122/	057257621000	1-Single Family Residential Urban	ABDULLAH, MANSOOR & FARHAT	ASHBROOK VILLAGE SEC 2B LOT 122	591,160
2024	/62/N/5//123/	057257520000	1-Single Family Residential Urban	JAIN, MONIKA & MANISH	ASHBROOK VILLAGE SEC 2B LOT 123	584,500
2024	/62/N/5//124/	057257417000	1-Single Family Residential Urban	RAJENDRAN, KATHAMATHAN & L VELUSAMY	ASHBROOK VILLAGE SEC 2B LOT 124	614,720

LOUDOUN CO. 2024 ASSESSMENTS

RESIDENTIAL PROPERTIES WITHIN THE ROUTE 7 IMPACT ZONE

TAX YR	TAX MAP	PARID	STATE CODE	OWNI	LEGAL1	ASSESSMENT
2024	/62/N/5///125/	057256910000	1-Single Family Residential Urban	MUHAMMEDALI, WAHEEDHA SHEREEN	ASHBROOK VILLAGE SEC 2B LOT 125	614,280
2024	/62/N/5///126/	057257109000	1-Single Family Residential Urban	AMMAR, MUHAMMAD	ASHBROOK VILLAGE SEC 2B LOT 126	579,030
2024	/62/N/5///127/	057257308000	1-Single Family Residential Urban	GOEL, SHALINI TR & GUPTA, NARENDER TR & NARENDER GUP	ASHBROOK VILLAGE SEC 2B LOT 127	607,870
2024	/62/N/5///128/	057257506000	1-Single Family Residential Urban	BADAWI, YEHA MOHAMED & ABDEIRHEEM, MIRA	ASHBROOK VILLAGE SEC 2B LOT 128	576,340
2024	/62/N/5///129/	057257705000	1-Single Family Residential Urban	KHOUTH, PETER & CHOTANA CHUNG	ASHBROOK VILLAGE SEC 2B LOT 129	589,540
2024	/62/N/5///130/	057257804000	1-Single Family Residential Urban	SMITH, BENJAMIN J & MARY S	ASHBROOK VILLAGE SEC 2B LOT 130	583,490
2024	/62/N/5///131/	057258103000	1-Single Family Residential Urban	BEIMAN, SILVIA	ASHBROOK VILLAGE SEC 2B LOT 131	601,400
2024	/62/P11///65/	057173181000	1-Single Family Residential Urban	HICKMAN, JOHN L & JENNIFER G	POTOMAC GREEN SEC.12 LOT 65	656,790
2024	/62/P11///66/	057173084000	1-Single Family Residential Urban	CHECK, JAMES J & MONICA A	POTOMAC GREEN SEC.12 LOT 66	654,750
2024	/62/P11///67/	057173087000	1-Single Family Residential Urban	EASTON, SUZANNE E TEE	POTOMAC GREEN SEC.12 LOT 67	654,750
2024	/62/P11///68/	057172991000	1-Single Family Residential Urban	BENDER, MARY ANNE TRUSTEE	POTOMAC GREEN SEC.12 LOT 68	656,100
2024	/62/P11///69/	057172597000	1-Single Family Residential Urban	CASHMAN, WILLIAM M TEE	POTOMAC GREEN SEC.12 LOT 69	660,530
2024	/62/P11///70/	057172399000	1-Single Family Residential Urban	PEARSON, JAMES A & JUDITH L TEES	POTOMAC GREEN SEC.12 LOT 70	650,520
2024	/62/P11///71/	057172102000	1-Single Family Residential Urban	LINCOSKI, JOHN T TR & LINCOSKI, MARY G TR & LINCOSKI FA	POTOMAC GREEN SEC.12 LOT 71	650,580
2024	/62/P11///72/	057171905000	1-Single Family Residential Urban	NILSEN, DIANE	POTOMAC GREEN SEC.12 LOT 72	655,270
2024	/62/P11///73/	057171608000	1-Single Family Residential Urban	GLENN, NANCY G & ROBERT T	POTOMAC GREEN SEC.12 LOT 73	655,080
2024	/62/P11///74/	057171411000	1-Single Family Residential Urban	BERES, JEAN A	POTOMAC GREEN SEC.12 LOT 74	648,400
2024	/62/P11///75/	057171214000	1-Single Family Residential Urban	FRANK, MARY ANN TR & FRANK TRUST	POTOMAC GREEN SEC.12 LOT 75	656,210
2024	/62/P11///126/	057164713000	1-Single Family Residential Urban	HUTTON, LINDA L & DANNY R	POTOMAC GREEN SEC.12 LOT 126	779,970
2024	/62/P11///127/	057165214000	1-Single Family Residential Urban	CORY, S LEONE	POTOMAC GREEN SEC.12 LOT 127	655,160
2024	/62/P11///128/	057165715000	1-Single Family Residential Urban	CARTER, ANN LOUISE	POTOMAC GREEN SEC.12 LOT 128	741,840
2024	/62/P11///129/	057166115000	1-Single Family Residential Urban	CHEATHAM, TEDDY & CHEATHAM, JANE	POTOMAC GREEN SEC.12 LOT 129	741,380
2024	/62/P11///130/	057166616000	1-Single Family Residential Urban	WINDT, JOHN & PATRICIA K TEES	POTOMAC GREEN SEC.12 LOT 130	730,890
2024	/62/P11///131/	057167017000	1-Single Family Residential Urban	GRIERSON, JO DEE	POTOMAC GREEN SEC.12 LOT 131	745,570
2024	/62/P11///132/	057167417000	1-Single Family Residential Urban	GETTER, ROGER DEAN TR & GETTER, MARY KERNS TR & GETT	POTOMAC GREEN SEC.12 LOT 132	736,170
2024	/62/P11///133/	057167918000	1-Single Family Residential Urban	RAY, CHARLES SIMPSON TR & RAY, SARA NATHAN TR & C & S	POTOMAC GREEN SEC.12 LOT 133	747,140
2024	/62/P11///134/	057168319000	1-Single Family Residential Urban	COUGHLIN, THOMAS M & COUGHLIN, NANCY L	POTOMAC GREEN SEC.12 LOT 134	745,630
2024	/62/P11///135/	057168819000	1-Single Family Residential Urban	OEMCKE, SANDRA L & OEMCKE, KENNETH W	POTOMAC GREEN SEC.12 LOT 135	779,470
2024	/62/P11///136/	057169220000	1-Single Family Residential Urban	DUQUETTE, DENNIS J & JOYCE A TEES	POTOMAC GREEN SEC.12 LOT 136	773,880
2024	/62/P11///137/	057169720000	1-Single Family Residential Urban	MELNYKOVICH JOINT REVOCABLE TRUST	POTOMAC GREEN SEC.12 LOT 137	775,100
2024	/62/P11///138/	057170320000	1-Single Family Residential Urban	FIFE, DAVID L & BEVERLY A TEES	POTOMAC GREEN SEC.12 LOT 138	740,250
2024	/62/P11///139/	057170819000	1-Single Family Residential Urban	LARRIVA, THERESA M	POTOMAC GREEN SEC.12 LOT 139	740,430
2024	/62/P11///140/	057168602000	1-Single Family Residential Urban	HOPKINS, JEAN & HAPPLE, CHARLOTTE	POTOMAC GREEN SEC.12 LOT 140	775,530
2024	/62/P11///141/	057168506000	1-Single Family Residential Urban	WEYMAN, KATHLEEN A TRUSTEE	POTOMAC GREEN SEC.12 LOT 141	743,560
2024	/62/P11///142/	057167702000	1-Single Family Residential Urban	DELLA PENNA, FRANK VINCENT & PENNA, NANCY DELA	POTOMAC GREEN SEC.12 LOT 142	743,370
2024	/62/R/1//R01V/	113305626001	1-Single Family Residential Urban	SCHIMMEL, CHRISTOPHER	LANSDOWNE TOWN CENTER CONDO PH.1 UNIT R01V	811,550
2024	/62/R/1//R02V/	113305626002	1-Single Family Residential Urban	CATHEY, DARREN & MAUREEN SHERIDAN	LANSDOWNE TOWN CENTER CONDO PH.1 UNIT R02V	813,580
2024	/62/R/1//R03V/	113305626003	1-Single Family Residential Urban	RUBELMANN, LOUIS B & ANN L	LANSDOWNE TOWN CENTER CONDO PH.1 UNIT R03V	813,580
2024	/62/R/1//R04V/	113305626004	1-Single Family Residential Urban	AMORI, CHRISTOPHER A & KIMBERLY N TEES	LANSDOWNE TOWN CENTER CONDO PH.1 UNIT R04V	813,580
2024	/62/R/1//R05V/	113305626005	1-Single Family Residential Urban	DE LA RIVA, ESTEBAN & JOANNE	LANSDOWNE TOWN CENTER CONDO PH.1 UNIT R05V	813,580
2024	/62/R/1//R06V/	113305626006	1-Single Family Residential Urban	RYAN, EARL MARTIN & RYAN, JO ELLEN	LANSDOWNE TOWN CENTER CONDO PH.1 UNIT R06V	823,290
2024	/62/R/2P2R01U/	113308651001	1-Single Family Residential Urban	TOLENTINO, MARTIN F & MINNIE S CRUZ-	LANSDOWNE TOWN CENTER CONDO PH.2 UNIT R01U (RES)	853,160
2024	/62/R/2P2R02U/	113308651002	1-Single Family Residential Urban	SANAD, AHMED M	LANSDOWNE TOWN CENTER CONDO PH.2 UNIT R02U (RES)	805,600
2024	/62/R/2P2R03U/	113308651003	1-Single Family Residential Urban	CUMMINGS, MICHAEL V & CHRISTINE C TEES	LANSDOWNE TOWN CENTER CONDO PH.2 UNIT R03U (RES)	781,090
2024	/62/R/2P2R04U/	113308651004	1-Single Family Residential Urban	MORRIS, YOLANDA W	LANSDOWNE TOWN CENTER CONDO PH.2 UNIT R04U (RES)	796,410
2024	/62/R/2P2R05U/	113308651005	1-Single Family Residential Urban	OTTO, EDWIN R & OTTO, KATHLEEN	LANSDOWNE TOWN CENTER CONDO PH.2 UNIT R05U (RES)	816,840
2024	/62/R/2P2R06U/	113308651006	1-Single Family Residential Urban	ZEHRA, KANWAL	LANSDOWNE TOWN CENTER CONDO PH.2 UNIT R06U (RES)	781,090
2024	/62/R/2P2R07U/	113308651007	1-Single Family Residential Urban	WILSON, MICHAEL G & SABRINA M	LANSDOWNE TOWN CENTER CONDO PH.2 UNIT R07U (RES)	781,090
2024	/62/V/1///RR1/	113306755008	1-Single Family Residential Urban	THRING, ELOISA	LANSDOWNE SQUARE CONDO PH.1 BLDG. R UNIT RR1	636,830
2024	/62/V/1///RR2/	113306755009	1-Single Family Residential Urban	WALKER, KARI J RITACCO & WALKER, KARI J	LANSDOWNE SQUARE CONDO PH.1 BLDG. R UNIT RR2	646,790
2024	/62/V/1///RR3/	113306755010	1-Single Family Residential Urban	NORRIS, JEREMY M & ALISON M FIGI	LANSDOWNE SQUARE CONDO PH.1 BLDG. R UNIT RR3	636,830
2024	/62/V/1///RR4/	113306755011	1-Single Family Residential Urban	CORTEZ, AMANDA ELIZABETH	LANSDOWNE SQUARE CONDO PH.1 BLDG. R UNIT RR4	647,690
2024	/62/V/1///RR5/	113306755012	1-Single Family Residential Urban	RICE, JONATHAN RICHARD & RICE, JAMIE LEE	LANSDOWNE SQUARE CONDO PH.1 BLDG. R UNIT RR5	641,270
2024	/62/V/1///RR6/	113306755013	1-Single Family Residential Urban	POMBAL, TODD & MERCEDES POMBAL	LANSDOWNE SQUARE CONDO PH.1 BLDG. R UNIT RR6	636,830
2024	/62/V/1///RR7/	113306755014	1-Single Family Residential Urban	LONDON, STEPHANIE & LILLARD, JONATHAN JR	LANSDOWNE SQUARE CONDO PH.1 BLDG. R UNIT RR7	636,830
2024	/62/V/2///RF1/	113307077001	1-Single Family Residential Urban	LATI, CHRISTOPHER JOHN	LANSDOWNE SQUARE CONDOMINIUM PH.2 UNIT RF1	667,070
2024	/62/V/2///RF2/	113307077002	1-Single Family Residential Urban	TURNER, JOEL R & TURNER, KERRI L	LANSDOWNE SQUARE CONDOMINIUM PH.2 UNIT RF2	573,110
2024	/62/V/2///RF3/	113307077003	1-Single Family Residential Urban	PARK, CHRIS SEUNG & PARK, JI HAE	LANSDOWNE SQUARE CONDOMINIUM PH.2 UNIT RF3	553,090
2024	/62/V/2///RF4/	113307077004	1-Single Family Residential Urban	YI, LISA HYOSUK	LANSDOWNE SQUARE CONDOMINIUM PH.2 UNIT RF4	559,380
2024	/62/V/2///RF5/	113307077005	1-Single Family Residential Urban	KHAN, SAAD & JONES, JESSICA	LANSDOWNE SQUARE CONDOMINIUM PH.2 UNIT RF5	561,470
2024	/62/V/2///RF6/	113307077006	1-Single Family Residential Urban	ROBERTSON, ANDREW C & ROBERTSON, CYNTHIA	LANSDOWNE SQUARE CONDOMINIUM PH.2 UNIT RF6	557,390
2024	/62/V/2///RF7/	113307077007	1-Single Family Residential Urban	BEAMISH, MICHAEL JOHN & MERKEL, CARRIN J	LANSDOWNE SQUARE CONDOMINIUM PH.2 UNIT RF7	686,470
2024	/62/V/3///RS1/	113305150001	1-Single Family Residential Urban	NORTHROP, JASON E & NORTHROP, JESSICA L	LANSDOWNE SQUARE CONDO PH.3 BLDG. S UNIT RS1	647,990
2024	/62/V/3///RS2/	113305150002	1-Single Family Residential Urban	WHITE HALL PROPERTIES OF VA LLC	LANSDOWNE SQUARE CONDO PH.3 BLDG. S UNIT RS2	639,910
2024	/62/V/3///RS3/	113305150003	1-Single Family Residential Urban	COLLINS, JOHN & COLLINS, STEPHANIE	LANSDOWNE SQUARE CONDO PH.3 BLDG. S UNIT RS3	653,720
2024	/62/V/3///RS4/	113305150004	1-Single Family Residential Urban	MCLANE, DAVID H III & STEPHANIE KAY MCLANE	LANSDOWNE SQUARE CONDO PH.3 BLDG. S UNIT RS4	697,070

LOUDOUN CO. 2024 ASSESSMENTS

RESIDENTIAL PROPERTIES WITHIN THE ROUTE 7 IMPACT ZONE

TAX YR	TAX MAP	PARID	STATE CODE	OWNI	LEGAL1	ASSESSMENT
2024	/62/V/3///RS5/	113305150005	1-Single Family Residential Urban	VARAKALA, VENKATESH & VARAKALA, JULIE LOVELEEN	LANSDOWNE SQUARE CONDO PH.3 BLDG. S UNIT RS5	698,890
2024	/62/V/3///RS6/	113305150006	1-Single Family Residential Urban	ASSAYESH, ALI A TR & ASSAYESH, FARAHSHAD TR & ASSAYESH, DONNA-LEE	LANSDOWNE SQUARE CONDO PH.3 BLDG. S UNIT RS6	661,050
2024	/62/V/3///RS7/	113305150007	1-Single Family Residential Urban	SWIFT, JOHN WAYNE & SWIFT, ANGELICA	LANSDOWNE SQUARE CONDO PH.3 BLDG. S UNIT RS7	651,900
2024	/62/V/3///RS8/	113305150008	1-Single Family Residential Urban	BERLIN, RENATA ANN & BERLIN, ARI BENJAMIN	LANSDOWNE SQUARE CONDO PH.3 BLDG. S UNIT RS8	685,570
2024	/62/V/3///RS9/	113305150009	1-Single Family Residential Urban	OWJIFARD, HOSSEIN & ASHTIYANI, NAHID	LANSDOWNE SQUARE CONDO PH.3 BLDG. S UNIT RS9	649,810
2024	/62/Y/1////1/	056184145000	1-Single Family Residential Urban	MARINO, MARY BETH	LEXINGTON 7 LB B LOT 1	732,510
2024	/62/Y/1////2/	056183847000	1-Single Family Residential Urban	DAVIES, SHARON K	LEXINGTON 7 LB B LOT 2	494,520
2024	/62/Y/1////3/	056183549000	1-Single Family Residential Urban	BAKKAR, MOHAMMED ABU & PASHA, ANWAR	LEXINGTON 7 LB B LOT 3	718,380
2024	/62/Y/1////4/	056183350000	1-Single Family Residential Urban	CLAY, GARY LEE & CLAY, SUSAN VASALY	LEXINGTON 7 LB B LOT 4	494,520
2024	/62/Y/1////5/	056183053000	1-Single Family Residential Urban	BLUM, DOUGLAS & BLUM, ANDREA	LEXINGTON 7 LB B LOT 5	727,550
2024	/62/Y/1////6/	056182755000	1-Single Family Residential Urban	DESSALEGN, DEREJE & EJABO, YEJIMAWORK	LEXINGTON 7 LB B LOT 6	723,980
2024	/62/Y/1////7/	056182457000	1-Single Family Residential Urban	NEEDLE, HARVEY & NEEDLE, SANDYE H	LEXINGTON 7 LB B LOT 7	489,150
2024	/62/Y/1////8/	056182259000	1-Single Family Residential Urban	EMERY, NATHANIEL B	LEXINGTON 7 LB B LOT 8	710,680
2024	/62/Y/1////9/	056181961000	1-Single Family Residential Urban	BELTOJA, FLORA & BELTOJA, FREDERIK	LEXINGTON 7 LB B LOT 9	704,800
2024	/62/Y/1////10/	056181663000	1-Single Family Residential Urban	PERRY, EDWARD & PERRY, CATHERINE	LEXINGTON 7 LB B LOT 10	737,540
2024	/62/Y/1////11/	056282095000	1-Single Family Residential Urban	PAZUKI, MARYAM	LEXINGTON 7 LB B LOT 11	708,590
2024	/62/Y/1////12/	056281796000	1-Single Family Residential Urban	THOMAS, THUMPASSERY J & THOMAS, ELIZABETH P	LEXINGTON 7 LB B LOT 12	509,430
2024	/62/Y/1////13/	056281498000	1-Single Family Residential Urban	SHARP, APRIL A & SHARP, DANNY J	LEXINGTON 7 LB B LOT 13	714,920
2024	/62/Y/1////14/	056281100000	1-Single Family Residential Urban	HINKO, NICHOLAS & HINKO, SUSAN F	LEXINGTON 7 LB B LOT 14	726,370
2024	/62/Y/1////15/	056280702000	1-Single Family Residential Urban	ADAMS, CRAIG W & ADAMS, SUSAN D	LEXINGTON 7 LB B LOT 15	723,980
2024	/62/Y/1////16/	056280404000	1-Single Family Residential Urban	HONG, CHANG KYUN & HONG, HYUN	LEXINGTON 7 LB B LOT 16	713,560
2024	/62/Y/1////17/	056280205000	1-Single Family Residential Urban	HRBACEK, MARK J & HRBACEK, KRISTINE W	LEXINGTON 7 LB B LOT 17	493,820
2024	/62/Y/1////18/	056289907000	1-Single Family Residential Urban	MITNICK, HOWARD & MITNICK, HEIDI	LEXINGTON 7 LB B LOT 18	726,370
2024	/62/Y/1////19/	056278412000	1-Single Family Residential Urban	BAKER, VIRGINIA RAE	LEXINGTON 7 LB B LOT 19	725,030
2024	/62/Y/1////20/	056278615000	1-Single Family Residential Urban	PACE, ELLEN I	LEXINGTON 7 LB B LOT 20	512,970
2024	/62/Y/1////21/	056278817000	1-Single Family Residential Urban	FARAHANI, KAIKAVOS R	LEXINGTON 7 LB B LOT 21	710,600
2024	/62/Y/1////22/	056279020000	1-Single Family Residential Urban	OSTA, ADNAN M & OSTA, RABAB I & OSTA, ROLA A & TAFESH	LEXINGTON 7 LB B LOT 22	508,000
2024	/62/Y/1////23/	056279223000	1-Single Family Residential Urban	CRISAFULLI, SHARON B	LEXINGTON 7 LB B LOT 23	720,140
2024	/62/Y/1////24/	056279426000	1-Single Family Residential Urban	SIN, PUL CHIU KANZO & LAM, ANNIE	LEXINGTON 7 LB B LOT 24	712,740
2024	/62/Y/1////25/	056279629000	1-Single Family Residential Urban	BALDUCCI, STEPHEN W & BALDUCCI, ELAINE D	LEXINGTON 7 LB B LOT 25	498,790
2024	/62/Y/1////26/	056279831000	1-Single Family Residential Urban	WILLIAMSON, ANGELA M & WILLIAMSON, DEBRA J & WILLIAMSON, NARDA NATES	LEXINGTON 7 LB B LOT 26	713,480
2024	/62/Y/1////27/	056289933000	1-Single Family Residential Urban	HARVEY, ABIGAIL MASANGA TR & HARVEY, SIDNEY JAMES TR	LEXINGTON 7 LB B LOT 27	707,570
2024	/62/Y/1////28/	056280136000	1-Single Family Residential Urban	MAHDAVI, MOHSEN & FAKHMIZADEH, FARIBA	LEXINGTON 7 LB B LOT 28	716,020
2024	/62/Y/1////29/	056280439000	1-Single Family Residential Urban	MCKEAN, EVEANNE CATON	LEXINGTON 7 LB B LOT 29	727,160
2024	/62/Y/1////30/	056280642000	1-Single Family Residential Urban	WHITE REVOCABLE LIVING TRUST & WHITE, PAMELA R TR	LEXINGTON 7 LB B LOT 30	712,060
2024	/62/Y/1////31/	056280745000	1-Single Family Residential Urban	ZUCKERMAN, MICHAEL TR & ZUCKERMAN, MICHELE TR & ZUCKERMAN, DONALD JAY & HUSTON, DONNA RAYE	LEXINGTON 7 LB B LOT 31	714,920
2024	/62/Y/1////32/	056280948000	1-Single Family Residential Urban	BAY, ESSEN Q TR & QUINCE HENRY EB TRUST	LEXINGTON 7 LB B LOT 32	730,520
2024	/62/Y/1////33/	056280720000	1-Single Family Residential Urban	GATHMANN, KENNETH P & GATHMANN, KATHLEEN A	LEXINGTON 7 LB B LOT 33	776,510
2024	/62/Y/1////34/	056281019000	1-Single Family Residential Urban	BRESLAUER, EDWARD & BRESLAUER, DOROTHY W	LEXINGTON 7 LB B LOT 34	794,990
2024	/62/Y/1////35/	056281217000	1-Single Family Residential Urban	BETETTE, VINCENT B & BETETTE, JEAN	LEXINGTON 7 LB B LOT 35	757,070
2024	/62/Y/1////36/	056281516000	1-Single Family Residential Urban	MAZZATENTA, STEPHEN P & MAZZATENTA, MARIANNE C	LEXINGTON 7 LB B LOT 36	776,660
2024	/62/Y/1////37/	056281714000	1-Single Family Residential Urban	GUPTA, TANUJA PRASAD & GUPTA, GYANENDRA PRASAD	LEXINGTON 7 LB B LOT 37	784,180
2024	/62/Y/1////38/	056282012000	1-Single Family Residential Urban	TRACY, TERRANCE MICHAEL & TRACY, ROBIN J	LEXINGTON 7 LB B LOT 38	773,430
2024	/62/Y/1////39/	056284113000	1-Single Family Residential Urban	WALLACE, JEFFREY & WALLACE, CYNTHIA	LEXINGTON 7 LB B LOT 39	805,650
2024	/62/Y/1////40/	056284116000	1-Single Family Residential Urban	DRAPER, STEVEN R	LEXINGTON 7 LB B LOT 40	789,740
2024	/62/Y/1////41/	056284119000	1-Single Family Residential Urban	KAYES, KAREN A TR & KAREN A KAYES TRUST	LEXINGTON 7 LB B LOT 41	793,610
2024	/62/Y/1////42/	056284122000	1-Single Family Residential Urban	MCCULLOUGH, FAIRMOUNT WHITE SR & MCCULLOUGH, LORI	LEXINGTON 7 LB B LOT 42	796,250
2024	/62/Y/1////43/	056284026000	1-Single Family Residential Urban	FISHKIN, KAREN THERESA TR & KAREN THERESA FISHKIN LIV	LEXINGTON 7 LB B LOT 43	823,940
2024	/62/Y/1////44/	056284030000	1-Single Family Residential Urban	PARSAY, MOSES M & PARSAY, ROYA	LEXINGTON 7 LB B LOT 44	790,350
2024	/62/Y/1////45/	056284033000	1-Single Family Residential Urban	GAZLAY, JOHN C TR & GAZLAY, CLAIRE T TR & JOHN C GAZLA	LEXINGTON 7 LB B LOT 45	792,480
2024	/62/Y/1////46/	056284036000	1-Single Family Residential Urban	JONES, LISA HALE & JONES, JAMES COLLINS JR	LEXINGTON 7 LB B LOT 46	788,130
2024	/62/Y/1////47/	056284040000	1-Single Family Residential Urban	LONG, LINDA L	LEXINGTON 7 LB B LOT 47	808,810
2024	/62/Y/1////48/	056284045000	1-Single Family Residential Urban	KING, TRACY C & CAMPBELL, WILLIAM HOWARD	LEXINGTON 7 LB B LOT 48	783,260
2024	/62/Y/1////49/	056284049000	1-Single Family Residential Urban	HEIRONIMUS, M EDDIE & HEIRONIMUS, SUSAN E	LEXINGTON 7 LB B LOT 49	742,880
2024	/62/Y/1////50/	056284052000	1-Single Family Residential Urban	O'CONNOR, MICHAEL JAMES TR & O'CONNOR, MARGARET ANN	LEXINGTON 7 LB B LOT 50	776,490
2024	/62/Y/1////51/	056284055000	1-Single Family Residential Urban	LISEE, EDWARD J TR & LISEE, JANICE B TR & LISEE FAMILY TR	LEXINGTON 7 LB B LOT 51	777,630
2024	/62/Y/1////52/	056284058000	1-Single Family Residential Urban	CHINNICI, RONALD ANTHONY & CHINNICI, REGINA ANN & OLIV	LEXINGTON 7 LB B LOT 52	786,300
2024	/62/Y/1////53/	056283963000	1-Single Family Residential Urban	CLUKEY, BARRY J	LEXINGTON 7 LB B LOT 53	798,580
2024	/62/Y/1////54/	056283966000	1-Single Family Residential Urban	ICHIKAWA, BRYAN KODO	LEXINGTON 7 LB B LOT 54	795,490
2024	/62/Y/1////55/	056283969000	1-Single Family Residential Urban	RAHMAN, SAYEED UR	LEXINGTON 7 LB B LOT 55	798,950
2024	/62/Y/1////56/	056283972000	1-Single Family Residential Urban	SATYANARAYAN, BHARGAVI & SATYANARAYAN, BANGALOR	LEXINGTON 7 LB B LOT 56	789,470
2024	/62/Y/1////57/	056283976000	1-Single Family Residential Urban	MILLER, JAMES H JR & MILLER, KIMBERLY H	LEXINGTON 7 LB B LOT 57	807,160
2024	/62/Y/1////58/	056384083000	1-Single Family Residential Urban	SELI MUDDIN, SHAMEER & SELIMUDDIN, ABU K	LEXINGTON 7 LB B LOT 58	821,390
2024	/62/Y/1////59/	056384186000	1-Single Family Residential Urban		LEXINGTON 7 LB B LOT 59	789,470
2024	/62/Y/1////60/	056384289000	1-Single Family Residential Urban		LEXINGTON 7 LB B LOT 60	794,860
2024	/62/Y/1////61/	056384292000	1-Single Family Residential Urban		LEXINGTON 7 LB B LOT 61	794,730

LOUDOUN CO. 2024 ASSESSMENTS

RESIDENTIAL PROPERTIES WITHIN THE ROUTE 7 IMPACT ZONE

TAX YR	TAX MAP	PARID	STATE CODE	OWNI	LEGAL1	ASSESSMENT
2024	62/Y1/1/62/	056384396000	1-Single Family Residential Urban	SANDERS, HARLEY S III & SANDERS, JANET B	LEXINGTON 7 LB B LOT 62	796,620
2024	62/Y1/1/74/	056385786000	1-Single Family Residential Urban	TIFFANY, TROY & VAAMONDE, EDWARD	LEXINGTON 7 LB B LOT 74	731,320
2024	62/Y1/1/75/	056385683000	1-Single Family Residential Urban	EL-SAKAF, MOHAMMED A & GUIBOVICH, NORA V	LEXINGTON 7 LB B LOT 75	706,310
2024	62/Y1/1/76/	056385679000	1-Single Family Residential Urban	VENKATESH, PERUVAMBA & VENKATESH, JAYASHREE	LEXINGTON 7 LB B LOT 76	749,150
2024	62/Y1/1/77/	056285573000	1-Single Family Residential Urban	LINDQUIST, ROY P	LEXINGTON 7 LB B LOT 77	722,730
2024	62/Y1/1/78/	056285570000	1-Single Family Residential Urban	BASTA, NABEL N & BESHAL, AMANI D	LEXINGTON 7 LB B LOT 78	499,540
2024	62/Y1/1/79/	056285567000	1-Single Family Residential Urban	FISSEL, BRENDA & FISSEL, WILLIAM	LEXINGTON 7 LB B LOT 79	718,380
2024	62/Y1/1/80/	056285564000	1-Single Family Residential Urban	KUSHEVSKI, NATALIE	LEXINGTON 7 LB B LOT 80	707,790
2024	62/Y1/1/81/	056285561000	1-Single Family Residential Urban	MANN, WILLIAM H & FERRIS, KATHLEEN	LEXINGTON 7 LB B LOT 81	729,520
2024	62/Y1/1/82/	056285557000	1-Single Family Residential Urban	SIVASLIAN, BOGOS P & SIVASLIAN, SETA	LEXINGTON 7 LB B LOT 82	719,590
2024	62/Y1/1/83/	056285553000	1-Single Family Residential Urban	IFRAZ, SAIMA & MAHMOOD, IFRAZ	LEXINGTON 7 LB B LOT 83	494,520
2024	62/Y1/1/84/	056285550000	1-Single Family Residential Urban	PAUL, VIRGINIA B TR & VIRGINIA B PAUL REVOCABLE TRUST	LEXINGTON 7 LB B LOT 84	707,790
2024	62/Y1/1/85/	056285547000	1-Single Family Residential Urban	AFZALIRAD, MOHAMMAD & TEYMOURI, MITRA	LEXINGTON 7 LB B LOT 85	720,710
2024	62/Y1/1/86/	056285644000	1-Single Family Residential Urban	DYKES, JAMES MICHAEL & DYKES, MARY	LEXINGTON 7 LB B LOT 86	722,730
2024	62/Y1/1/87/	056285640000	1-Single Family Residential Urban	WELLS, JAMES ROGER & WELLS, PATSY AUSTIN	LEXINGTON 7 LB B LOT 87	718,940
2024	62/Y1/1/88/	056285636000	1-Single Family Residential Urban	FIALLEGA TINCOPA, LUZ C	LEXINGTON 7 LB B LOT 88	494,520
2024	62/Y1/1/89/	056285633000	1-Single Family Residential Urban	MAHMOUD, ABIR H	LEXINGTON 7 LB B LOT 89	723,750
2024	62/Y1/1/90/	056285630000	1-Single Family Residential Urban	DOYLE, ANDREW & DOYLE, VICTORIA	LEXINGTON 7 LB B LOT 90	706,310
2024	62/Y1/1/91/	056285627000	1-Single Family Residential Urban	ROYSE, WAYNE E & ROYSE, CHRISTINE M	LEXINGTON 7 LB B LOT 91	736,140
2024	62/Y1/1/92/	056285623000	1-Single Family Residential Urban	ZADEI, JAVAD	LEXINGTON 7 LB B LOT 92	719,350
2024	62/Y1/1/93/	056285620000	1-Single Family Residential Urban	ALY, ZEINAB	LEXINGTON 7 LB B LOT 93	493,820
2024	62/Y1/1/94/	056285617000	1-Single Family Residential Urban	PLUTH, HEIDI & PLUTH, DENNIS	LEXINGTON 7 LB B LOT 94	720,350
2024	62/Y1/1/95/	056285614000	1-Single Family Residential Urban	BROOKS, DORA E & BROOKS, KENNETH F	LEXINGTON 7 LB B LOT 95	707,570
2024	62/Y1/1/96/	056285610000	1-Single Family Residential Urban	BAUMAN, JONATHAN TR & BAUMAN, CAROL TR & BAUMAN F	LEXINGTON 7 LB B LOT 96	718,630
2024	62/Y1/1/97/	056285706000	1-Single Family Residential Urban	WALTHOUR, MICHELLE A & WALTHOUR, MARK L	LEXINGTON 7 LB B LOT 97	726,760
2024	62/Y1/1/98/	056285703000	1-Single Family Residential Urban	HUTCHESON, JOSEPH H & HUTCHESON, NICOLE P	LEXINGTON 7 LB B LOT 98	728,430
2024	62/Y1/1/99/	056285700000	1-Single Family Residential Urban	JANSKA, ESTER	LEXINGTON 7 LB B LOT 99	706,240
2024	62/Y1/1/100/	056285797000	1-Single Family Residential Urban	KOWALCZYK, RICHARD & KOWALCZYK, TERESA	LEXINGTON 7 LB B LOT 100	740,660
2024	62/Y1/1/101/	056285793000	1-Single Family Residential Urban	BRUCE, CHRISTOPHER T & BRUCE, DONNA L	LEXINGTON 7 LB B LOT 101	717,550
2024	62/Y1/1/102/	056285783000	1-Single Family Residential Urban	MCDERMOTT, JAMES M TR & MCDERMOTT, JERALDINE MICHA	LEXINGTON 7 LB B LOT 102	717,260
2024	62/Y1/1/103/	056285780000	1-Single Family Residential Urban	ROZANSKI, IRENA	LEXINGTON 7 LB B LOT 103	706,100
2024	62/Y1/1/104/	056185777000	1-Single Family Residential Urban	RADKE, MARLA ANN	LEXINGTON 7 LB B LOT 104	707,570
2024	62/Y1/1/105/	056185774000	1-Single Family Residential Urban	DILLEMUTH, MICHAEL C & DILLEMUTH, LOIS K	LEXINGTON 7 LB B LOT 105	717,400
2024	62/Y1/1/106/	056185871000	1-Single Family Residential Urban	PASREEJA, ARVIND KUMAR & PASREEJA, VINEETA	LEXINGTON 7 LB B LOT 106	493,820
2024	62/Y1/1/107/	056185867000	1-Single Family Residential Urban	KOSTELNIK, JENNIFER LYNN & KOSTELNIK, JUDITH ANN	LEXINGTON 7 LB B LOT 107	712,680
2024	62/Y1/1/108/	056185863000	1-Single Family Residential Urban	CARIDAS, IOAN & CARIDAS, ARLETA MONICA CRISTINA	LEXINGTON 7 LB B LOT 108	719,490
2024	62/Y1/1/109/	056185860000	1-Single Family Residential Urban	KOBLA, BHUVANESH L N TR & BHUVANESH, URMILA TR & BH	LEXINGTON 7 LB B LOT 109	710,930
2024	62/Y1/1/110/	056185857000	1-Single Family Residential Urban	ZOLLER, LYNDA & ZOLLER, MICHAEL	LEXINGTON 7 LB B LOT 110	702,440
2024	62/Y1/1/111/	056185854000	1-Single Family Residential Urban	LAMBDIN, PHILIP E & LAMBDIN, CHERYL	LEXINGTON 7 LB B LOT 111	711,440
2024	62/Y1/1/112/	056185851000	1-Single Family Residential Urban	VU, THUC	LEXINGTON 7 LB B LOT 112	702,010
2024	62/Y1/1/113/	056185848000	1-Single Family Residential Urban	KILROY, EDWARD F TR & KILROY, BARBARA A TR & KILROY P	LEXINGTON 7 LB B LOT 113	726,370
2024	62AA/1/1/1/1/	083181864000	1-Single Family Residential Urban	REESE, DAVID WAYNE & REESE, RACHEL DENISE	REGENCY AT BELMONT CHASE LOT 1	963,860
2024	62AA/1/1/1/2/	083181564000	1-Single Family Residential Urban	GETTY, JEFFREY L	REGENCY AT BELMONT CHASE LOT 2	946,390
2024	62AA/1/1/1/3/	083181264000	1-Single Family Residential Urban	SCHAFFER, ANDREW JOSEPH & SCHAFFER, KIMBERLY KAY	REGENCY AT BELMONT CHASE LOT 3	945,000
2024	62AA/1/1/1/4/	083180965000	1-Single Family Residential Urban	KLEIN, LAINE ELISABETH	REGENCY AT BELMONT CHASE LOT 4	956,380
2024	62AA/1/1/1/5/	083180765000	1-Single Family Residential Urban	WIGEN, JONATHON & WIGEN, CAROL ROSE	REGENCY AT BELMONT CHASE LOT 5	939,160
2024	62AA/1/1/1/6/	083180366000	1-Single Family Residential Urban	GILMORE, YVETTE WASHINGTON & GILMORE, ARTHUR COREY	REGENCY AT BELMONT CHASE LOT 6	965,160
2024	62AA/1/1/1/7/	083179869000	1-Single Family Residential Urban	HWANG, JAE WOO & KIM, HYEON JU	REGENCY AT BELMONT CHASE LOT 7	953,770
2024	62AA/1/1/1/8/	083179672000	1-Single Family Residential Urban	CROWE, RODNEY DEAN & CROWE, KAREN DANIELS	REGENCY AT BELMONT CHASE LOT 8	947,860
2024	62AA/1/1/1/9/	083179474000	1-Single Family Residential Urban	FLANNERY, LINDA JEAN & FLANNERY, JAMES THOMAS	REGENCY AT BELMONT CHASE LOT 9	946,390
2024	62AA/1/1/1/10/	083179276000	1-Single Family Residential Urban	WILDMAN, KAREN S	REGENCY AT BELMONT CHASE LOT 10	953,110
2024	62AA/1/1/1/11/	083279078000	1-Single Family Residential Urban	OYHENART, JOHN TR & OYHENART, LAURA TR & OYHENART J	REGENCY AT BELMONT CHASE LOT 11	937,950
2024	62AA/1/1/1/12/	083278881000	1-Single Family Residential Urban	WOO, JONG MOON TR & KWON, NANCY JUNGHEE TR & WOO-K	REGENCY AT BELMONT CHASE LOT 12	965,160
2024	62AA/1/1/1/13/	083278584000	1-Single Family Residential Urban	BANKS, HERMA JEAN	REGENCY AT BELMONT CHASE LOT 13	939,670
2024	62AA/1/1/1/14/	083278387000	1-Single Family Residential Urban	ADKINS, DAVID BURTON & ADKINS, JANET	REGENCY AT BELMONT CHASE LOT 14	935,040
2024	62AA/1/1/1/15/	083278189000	1-Single Family Residential Urban	GOODMAN, BO	REGENCY AT BELMONT CHASE LOT 15	931,630
2024	62AA/1/1/1/16/	083277991000	1-Single Family Residential Urban	ALLEN, RICHARD C & ALLEN, ROSEMARY M	REGENCY AT BELMONT CHASE LOT 16	936,400
2024	62AA/1/1/1/17/	083277793000	1-Single Family Residential Urban	MEYER, F WELLES & MEYER, BRENDA B	REGENCY AT BELMONT CHASE LOT 17	929,000
2024	62AA/1/1/1/18/	083277596000	1-Single Family Residential Urban	COOK, RUFUS LEE JR TR & COOK, ANN BERNICE TR & COOK F	REGENCY AT BELMONT CHASE LOT 18	949,450
2024	62AA/1/1/1/19/	083278401000	1-Single Family Residential Urban	FEIGENBAUM, MICHAEL & FEIGENBAUM, FRANKLIN	REGENCY AT BELMONT CHASE LOT 19	833,920
2024	62AA/1/1/1/20/	083278603000	1-Single Family Residential Urban	MODHERA, PRUFESH & MODHERA, GAZAL G	REGENCY AT BELMONT CHASE LOT 20	823,820
2024	62AA/1/1/1/21/	083278804000	1-Single Family Residential Urban	TOLL LAND XV LP	REGENCY AT BELMONT CHASE LOT 21	811,270
2024	62AA/1/1/1/22/	083279106000	1-Single Family Residential Urban	TOLL LAND XV LP	REGENCY AT BELMONT CHASE LOT 22	843,780
2024	62AA/1/1/1/23/	083279193000	1-Single Family Residential Urban	TOLL LAND XV LP	REGENCY AT BELMONT CHASE LOT 23	203,500
2024	62AA/1/1/1/24/	083279395000	1-Single Family Residential Urban	TOLL LAND XV LP	REGENCY AT BELMONT CHASE LOT 24	200,000
2024	62AA/1/1/1/25/	083279597000	1-Single Family Residential Urban	TOLL LAND XV LP 36 of 55	REGENCY AT BELMONT CHASE LOT 25	200,000

LOUDOUN CO. 2024 ASSESSMENTS

RESIDENTIAL PROPERTIES WITHIN THE ROUTE 7 IMPACT ZONE

TAX YR	TAX MAP	PARID	STATE CODE	OWNI	LEGAL1	ASSESSMENT
2024	62AA/1/1/26/	083279799000	1:Single Family Residential Urban	TOLL LAND XV LP	REGENCY AT BELMONT CHASE LOT 26	203,500
2024	62AA/1/1/27/	083280083000	1:Single Family Residential Urban	SCHULZ, AUDREY RUTH & SCHULZ, REINHOLD KARL	REGENCY AT BELMONT CHASE LOT 27	833,920
2024	62AA/1/1/28/	083280285000	1:Single Family Residential Urban	BUCCIERO, ANTHONY F	REGENCY AT BELMONT CHASE LOT 28	821,300
2024	62AA/1/1/29/	083280487000	1:Single Family Residential Urban	KAREN V MUSCATO TRUST & MUSCATO, KAREN V TR	REGENCY AT BELMONT CHASE LOT 29	824,560
2024	62AA/1/1/30/	083280689000	1:Single Family Residential Urban	DENMARK, MICHAEL	REGENCY AT BELMONT CHASE LOT 30	834,490
2024	62AA/1/1/31/	083182075000	1:Single Family Residential Urban	GOODWORTH, STEVEN & ALEXANDER, QUENTIN	REGENCY AT BELMONT CHASE LOT 31	856,100
2024	62AA/1/1/32/	083181775000	1:Single Family Residential Urban	SNAVELY, LUTHER MEEKER III & FRASCA, SUSAN EILEEN	REGENCY AT BELMONT CHASE LOT 32	840,780
2024	62AA/1/1/33/	083181476000	1:Single Family Residential Urban	YI, KEE OK & YI, YONG OK	REGENCY AT BELMONT CHASE LOT 33	833,060
2024	62AA/1/1/34/	083181276000	1:Single Family Residential Urban	DUKETTE, KARYN	REGENCY AT BELMONT CHASE LOT 34	834,300
2024	62AA/1/1/35/	083180977000	1:Single Family Residential Urban	CHIUU, YU-WEN C TR & YU-WEN C CHIUU REVOCABLE TRUST	REGENCY AT BELMONT CHASE LOT 35	847,190
2024	62AA/1/1/36/	083282185000	1:Single Family Residential Urban	KIM, PILSOON	REGENCY AT BELMONT CHASE LOT 36	847,190
2024	62AA/1/1/37/	083281885000	1:Single Family Residential Urban	FOSTER, GREGORY MARTIN & LABELLA-FOSTER, ELIZABETH I	REGENCY AT BELMONT CHASE LOT 37	839,540
2024	62AA/1/1/38/	083281686000	1:Single Family Residential Urban	LEE, CHAK & LEE, MERCEDES	REGENCY AT BELMONT CHASE LOT 38	835,560
2024	62AA/1/1/39/	083281386000	1:Single Family Residential Urban	RODNEY, DAVID MICHAEL & RODNEY, AVRIL	REGENCY AT BELMONT CHASE LOT 39	840,210
2024	62AA/1/1/40/	083282397000	1:Single Family Residential Urban	WELCH, THOMAS G TR & WELCH, PAMELA G B TR & WELCH F	REGENCY AT BELMONT CHASE LOT 40	847,770
2024	62AA/1/1/41/	083282097000	1:Single Family Residential Urban	BECK, ANDREA	REGENCY AT BELMONT CHASE LOT 41	839,040
2024	62AA/1/1/42/	083281797000	1:Single Family Residential Urban	WU, JIANXIN & WANG, MING MIN	REGENCY AT BELMONT CHASE LOT 42	833,060
2024	62AA/1/1/43/	083281498000	1:Single Family Residential Urban	UTAN, CHARLES D	REGENCY AT BELMONT CHASE LOT 43	855,520
2024	62AA/1/1/44/	083282407000	1:Single Family Residential Urban	SHIMIZU, ROBERT W TR & SHIMIZU, KATHLEEN S TR & ROBER	REGENCY AT BELMONT CHASE LOT 44	846,610
2024	62AA/1/1/45/	083282107000	1:Single Family Residential Urban	JANUS, MICHAEL G TR & JANUS, CATHERINE M TR & JANUS F	REGENCY AT BELMONT CHASE LOT 45	833,060
2024	62AA/1/1/46/	083281907000	1:Single Family Residential Urban	MOSTOW, MICHAEL PATRICK	REGENCY AT BELMONT CHASE LOT 46	838,370
2024	62AA/1/1/47/	083281608000	1:Single Family Residential Urban	GATTI, BRUCE G TR & GATTI, VERONICA S TR & GATTI FAMILY	REGENCY AT BELMONT CHASE LOT 47	854,350
2024	62AA/1/1/48/	083282615000	1:Single Family Residential Urban	HEMPSTEAD, NANCY P TR & HEMPSTEAD FAMILY TRUST	REGENCY AT BELMONT CHASE LOT 48	847,770
2024	62AA/1/1/49/	083282316000	1:Single Family Residential Urban	RAY, KUMKUM	REGENCY AT BELMONT CHASE LOT 49	825,220
2024	62AA/1/1/50/	083282016000	1:Single Family Residential Urban	ITZ, NORMA	REGENCY AT BELMONT CHASE LOT 50	828,400
2024	62AA/1/1/51/	083281717000	1:Single Family Residential Urban	PARK, NATALIE & KIM, KAREN J	REGENCY AT BELMONT CHASE LOT 51	855,520
2024	62AA/1/1/52/	083282725000	1:Single Family Residential Urban	LYNCH, STEVEN JAMES & LYNCH, CAROL LYNNE	REGENCY AT BELMONT CHASE LOT 52	846,030
2024	62AA/1/1/53/	083282426000	1:Single Family Residential Urban	JOHNSON, GARY & CARVER-JOHNSON, LORI	REGENCY AT BELMONT CHASE LOT 53	836,550
2024	62AA/1/1/54/	083282226000	1:Single Family Residential Urban	CALDER, ROBERT E	REGENCY AT BELMONT CHASE LOT 54	840,200
2024	62AA/1/1/55/	083281927000	1:Single Family Residential Urban	COMPTON, BRADLEY W & COMPTON, LAURA A	REGENCY AT BELMONT CHASE LOT 55	846,610
2024	62AA/1/1/56/	083282834000	1:Single Family Residential Urban	SMITH, TIMOTHY ADDISON & SMITH, TOSCA U	REGENCY AT BELMONT CHASE LOT 56	846,610
2024	62AA/1/1/57/	083282535000	1:Single Family Residential Urban	CURRY, MARIZOL A & SINCLAIR, VINCENT A	REGENCY AT BELMONT CHASE LOT 57	838,370
2024	62AA/1/1/58/	083282335000	1:Single Family Residential Urban	FEETTERSON, KATURA R & FEETTERSON, KATURA	REGENCY AT BELMONT CHASE LOT 58	837,130
2024	62AA/1/1/59/	083282035000	1:Single Family Residential Urban	CHAUDHARY, USHA TR & CHAUDHARY, VINOD TR & USHA CH	REGENCY AT BELMONT CHASE LOT 59	846,610
2024	62AA/1/1/60/	083283044000	1:Single Family Residential Urban	MANISCALCO, JOSEPH & MANISCALCO, KATHRYN	REGENCY AT BELMONT CHASE LOT 60	859,870
2024	62AA/1/1/61/	083282745000	1:Single Family Residential Urban	BADGER, ROBERT W & BADGER, MARY	REGENCY AT BELMONT CHASE LOT 61	840,410
2024	62AA/1/1/62/	083282445000	1:Single Family Residential Urban	RATHER, KATHY H & RIVERA, DANIEL	REGENCY AT BELMONT CHASE LOT 62	845,000
2024	62AA/1/1/63/	083282145000	1:Single Family Residential Urban	HULLINGER, PATRICIA K	REGENCY AT BELMONT CHASE LOT 63	859,870
2024	62AA/1/1/64/	083283153000	1:Single Family Residential Urban	REAGAN, JAMES CORBETT & REAGAN, LADONNA JANE	REGENCY AT BELMONT CHASE LOT 64	861,060
2024	62AA/1/1/65/	083282853000	1:Single Family Residential Urban	NAGLE, JULIE A & NAGLE, CRAIG A	REGENCY AT BELMONT CHASE LOT 65	853,990
2024	62AA/1/1/66/	083282654000	1:Single Family Residential Urban	MILLER, GREGORY & MILLER, LYNNE	REGENCY AT BELMONT CHASE LOT 66	851,450
2024	62AA/1/1/67/	083282354000	1:Single Family Residential Urban	FRANKENFIELD, GUY & FRANKENFIELD, LYNN	REGENCY AT BELMONT CHASE LOT 67	858,090
2024	62AA/1/1/68/	083283363000	1:Single Family Residential Urban	CLAPPER, JAMES R	REGENCY AT BELMONT CHASE LOT 68	861,060
2024	62AA/1/1/69/	083283063000	1:Single Family Residential Urban	SEN, MAHASWETA & SEN, TARUN K	REGENCY AT BELMONT CHASE LOT 69	850,270
2024	62AA/1/1/70/	083282764000	1:Single Family Residential Urban	JIANG, JOANNE XIA & JIANG, JONATHAN NAN	REGENCY AT BELMONT CHASE LOT 70	852,720
2024	62AA/1/1/71/	083282464000	1:Single Family Residential Urban	HALLET, MAURICETTE O	REGENCY AT BELMONT CHASE LOT 71	862,250
2024	62AA/1/1/72/	083281466000	1:Single Family Residential Urban	BLACK, ROBERT A	REGENCY AT BELMONT CHASE LOT 72	865,390
2024	62AA/1/1/73/	083281167000	1:Single Family Residential Urban	PENNY, KEITH A & PENNY, SUN C	REGENCY AT BELMONT CHASE LOT 73	852,640
2024	62AA/1/1/74/	083280967000	1:Single Family Residential Urban	SMITH, GINA & SMITH, JEFFREY	REGENCY AT BELMONT CHASE LOT 74	851,540
2024	62AA/1/1/75/	083280667000	1:Single Family Residential Urban	MILLER, VERA & VOLIVAC, RUSLAN	REGENCY AT BELMONT CHASE LOT 75	853,990
2024	62AA/1/1/76/	083280368000	1:Single Family Residential Urban	BRENDES, MICHAEL & BRENDES, MARY	REGENCY AT BELMONT CHASE LOT 76	851,450
2024	62AA/1/1/77/	083280068000	1:Single Family Residential Urban	SON, OCK	REGENCY AT BELMONT CHASE LOT 77	861,060
2024	62AA/1/1/78/	083280259000	1:Single Family Residential Urban	PARKER, DANIEL & PARKER, ETTA D	REGENCY AT BELMONT CHASE LOT 78	862,250
2024	62AA/1/1/79/	083280156000	1:Single Family Residential Urban	TOLL LAND XV LP	REGENCY AT BELMONT CHASE LOT 79	855,020
2024	62AA/1/1/80/	083280153000	1:Single Family Residential Urban	TOLL LAND XV LP	REGENCY AT BELMONT CHASE LOT 80	852,720
2024	62AA/1/1/81/	083280051000	1:Single Family Residential Urban	TOLL LAND XV LP	REGENCY AT BELMONT CHASE LOT 81	853,830
2024	62AA/1/1/82/	083280048000	1:Single Family Residential Urban	TOLL LAND XV LP	REGENCY AT BELMONT CHASE LOT 82	855,180
2024	62AA/1/1/83/	083280045000	1:Single Family Residential Urban	GRIMMER, LONNY D & GRIMMER, DOROTHY	REGENCY AT BELMONT CHASE LOT 83	861,060
2024	62AA/1/1/84/	083281158000	1:Single Family Residential Urban	GARCIA, PATRICIO GABRIEL	REGENCY AT BELMONT CHASE LOT 84	865,390
2024	62AA/1/1/85/	083281155000	1:Single Family Residential Urban	BLANCHARD, STUART W & BLANCHARD, TRACY L	REGENCY AT BELMONT CHASE LOT 85	851,540
2024	62AA/1/1/86/	083281152000	1:Single Family Residential Urban	TRIVEDI, BHAVNA P TR & BHAVNA P TRIVEDI REVOCABLE LIV	REGENCY AT BELMONT CHASE LOT 86	852,640
2024	62AA/1/1/87/	083281050000	1:Single Family Residential Urban	TOLL LAND XV LP	REGENCY AT BELMONT CHASE LOT 87	853,990
2024	62AA/1/1/88/	083281047000	1:Single Family Residential Urban	DONNELLY, KELLY H & DONNELLY, JAMES R	REGENCY AT BELMONT CHASE LOT 88	851,450
2024	62AA/1/1/89/	083280944000	1:Single Family Residential Urban	LO CONTI, CRAIG	REGENCY AT BELMONT CHASE LOT 89	860,460
2024	62AA/1/1/90/	083289941000	1:Single Family Residential Urban	TOLL LAND XV LP	REGENCY AT BELMONT CHASE LOT 90	867,700
2024	62AA/1/1/91/	083279938000	1:Single Family Residential Urban	TOLL LAND XV LP 37 of 55	REGENCY AT BELMONT CHASE LOT 91	859,320

LOUDOUN CO. 2024 ASSESSMENTS

RESIDENTIAL PROPERTIES WITHIN THE ROUTE 7 IMPACT ZONE

TAX YR	TAX MAP	PARID	STATE CODE	OWNI	LEGAL1	ASSESSMENT
2024	/62AA/1/1/92/	083279836000	1:Single Family Residential Urban	TOLL LAND XV LP	REGENCY AT BELMONT CHASE LOT 92	852,630
2024	/62AA/1/1/93/	083279833000	1:Single Family Residential Urban	TOLL LAND XV LP	REGENCY AT BELMONT CHASE LOT 93	861,800
2024	/62AA/1/1/94/	083279730000	1:Single Family Residential Urban	TOLL LAND XV LP	REGENCY AT BELMONT CHASE LOT 94	844,560
2024	/62AA/1/1/95/	083279727000	1:Single Family Residential Urban	TOLL LAND XV LP	REGENCY AT BELMONT CHASE LOT 95	867,700
2024	/62AA/1/1/96/	083280940000	1:Single Family Residential Urban	TOLL LAND XV LP	REGENCY AT BELMONT CHASE LOT 96	859,280
2024	/62AA/1/1/97/	083280837000	1:Single Family Residential Urban	TOLL LAND XV LP	REGENCY AT BELMONT CHASE LOT 97	851,450
2024	/62AA/1/1/98/	083280834000	1:Single Family Residential Urban	TOLL LAND XV LP	REGENCY AT BELMONT CHASE LOT 98	851,540
2024	/62AA/1/1/99/	083280832000	1:Single Family Residential Urban	TOLL LAND XV LP	REGENCY AT BELMONT CHASE LOT 99	851,450
2024	/62AA/1/1/100/	083280729000	1:Single Family Residential Urban	TOLL LAND XV LP	REGENCY AT BELMONT CHASE LOT 100	853,400
2024	/62AA/1/1/101/	083280726000	1:Single Family Residential Urban	TOLL LAND XV LP	REGENCY AT BELMONT CHASE LOT 101	860,460
2024	/62AA/1/1/102/	083280717000	1:Single Family Residential Urban	TOLL LAND XV LP	REGENCY AT BELMONT CHASE LOT 102	203,500
2024	/62AA/1/1/103/	083280418000	1:Single Family Residential Urban	TOLL LAND XV LP	REGENCY AT BELMONT CHASE LOT 103	200,000
2024	/62AA/1/1/104/	083280218000	1:Single Family Residential Urban	TOLL LAND XV LP	REGENCY AT BELMONT CHASE LOT 104	200,000
2024	/62AA/1/1/105/	083279919000	1:Single Family Residential Urban	TOLL LAND XV LP	REGENCY AT BELMONT CHASE LOT 105	203,500
2024	/62AD/11010101	057181359001	1:Single Family Residential Urban	KASARLA, RAVI K & KASARLA, ANURADHA	ASHBROOK CONDOMINIUM PH.10 UNIT 10-101	550,420
2024	/62AD/11010102	057181359002	1:Single Family Residential Urban	AKBAR, SOHAIB & AKBAR, ZARA SOHAIB	ASHBROOK CONDOMINIUM PH.10 UNIT 10-102	329,750
2024	/62AD/11010103	057181359003	1:Single Family Residential Urban	HENRY, JANETTE & HENRY, EDDIE C	ASHBROOK CONDOMINIUM PH.10 UNIT 10-103	549,210
2024	/62AD/11010104	057181359004	1:Single Family Residential Urban	DALEY, RICHARD & RICH, SANDRA	ASHBROOK CONDOMINIUM PH.10 UNIT 10-104	550,420
2024	/62AD/11010105	057181359005	1:Single Family Residential Urban	GOEL, DEEPAK Z & GOEL, ANIL	ASHBROOK CONDOMINIUM PH.10 UNIT 10-105	549,210
2024	/62AD/11010106	057181359006	1:Single Family Residential Urban	CHOL, JEFFREY	ASHBROOK CONDOMINIUM PH.10 UNIT 10-106	549,210
2024	/62AD/11010107	057181359007	1:Single Family Residential Urban	SINGH, BENNY & SINGH, ANJANA BENNY	ASHBROOK CONDOMINIUM PH.10 UNIT 10-107	550,830
2024	/62AD/110101021	057181359008	1:Single Family Residential Urban	KELLY, PATRICK K & MARSHALL, MARIE THERESE	ASHBROOK CONDOMINIUM PH.10 UNIT 10-201	648,970
2024	/62AD/11010202	057181359009	1:Single Family Residential Urban	SANDS, BRIDGET & SANDS, MICHAEL	ASHBROOK CONDOMINIUM PH.10 UNIT 10-202	628,140
2024	/62AD/11010203	057181359010	1:Single Family Residential Urban	WAIHAKA, LORNA SYLVIA NAMDE	ASHBROOK CONDOMINIUM PH.10 UNIT 10-203	619,400
2024	/62AD/11010204	057181359011	1:Single Family Residential Urban	HAYES, AGNIESZKA & HAYES, CHARLES D IV	ASHBROOK CONDOMINIUM PH.10 UNIT 10-204	656,550
2024	/62AD/11010205	057181359012	1:Single Family Residential Urban	CORNIER, ROBERTO J & CORNIER, TATIANA C	ASHBROOK CONDOMINIUM PH.10 UNIT 10-205	649,350
2024	/62AD/11010206	057181359013	1:Single Family Residential Urban	MEIER, THOMAS F & MEIER, SHARON M	ASHBROOK CONDOMINIUM PH.10 UNIT 10-206	619,400
2024	/62AD/11010207	057181359014	1:Single Family Residential Urban	KOVVURI, SUBHA DEEPAK REDDY	ASHBROOK CONDOMINIUM PH.10 UNIT 10-207	658,090
2024	/62AD/11111101	057176977001	1:Single Family Residential Urban	DOUGLASS, RYAN & DOUGLASS, HOLLY	ASHBROOK CONDOMINIUM PH.11 UNIT 11-101	554,040
2024	/62AD/11111102	057176977002	1:Single Family Residential Urban	EVANS, DAVID WILLIAM & EVANS, NATALIE A	ASHBROOK CONDOMINIUM PH.11 UNIT 11-102	549,210
2024	/62AD/11111103	057176977003	1:Single Family Residential Urban	RAMICH, CRAIG B	ASHBROOK CONDOMINIUM PH.11 UNIT 11-103	550,420
2024	/62AD/11111104	057176977004	1:Single Family Residential Urban	SULTAN, ASAAD & TOURKOMANI, NIHAL	ASHBROOK CONDOMINIUM PH.11 UNIT 11-104	549,210
2024	/62AD/11111105	057176977005	1:Single Family Residential Urban	CAPUTO, ANTHONY	ASHBROOK CONDOMINIUM PH.11 UNIT 11-105	550,420
2024	/62AD/11111106	057176977006	1:Single Family Residential Urban	PHU, TUONG & NGUYEN, NGAN THI KIM	ASHBROOK CONDOMINIUM PH.11 UNIT 11-106	550,830
2024	/62AD/11111201	057176977007	1:Single Family Residential Urban	STARRETT, SHARON	ASHBROOK CONDOMINIUM PH.11 UNIT 11-201	648,200
2024	/62AD/11111202	057176977008	1:Single Family Residential Urban	RODNEY-SMITH, CINDY M	ASHBROOK CONDOMINIUM PH.11 UNIT 11-202	657,700
2024	/62AD/11111203	057176977009	1:Single Family Residential Urban	PATEL, PARTH	ASHBROOK CONDOMINIUM PH.11 UNIT 11-203	619,780
2024	/62AD/11111204	057176977010	1:Single Family Residential Urban	MORTON, TRACY	ASHBROOK CONDOMINIUM PH.11 UNIT 11-204	618,250
2024	/62AD/11111205	057176977011	1:Single Family Residential Urban	GROVER, MANU & GROVER, MANMEET	ASHBROOK CONDOMINIUM PH.11 UNIT 11-205	657,700
2024	/62AD/11111206	057176977012	1:Single Family Residential Urban	KIRK, CLAUDIA	ASHBROOK CONDOMINIUM PH.11 UNIT 11-206	650,890
2024	/62AD/11212101	057177659001	1:Single Family Residential Urban	FERRARO, TIMOTHY J	ASHBROOK CONDOMINIUM PH.12 UNIT 12101	550,420
2024	/62AD/11212102	057177659002	1:Single Family Residential Urban	KUNZELMAN, SANDY	ASHBROOK CONDOMINIUM PH.12 UNIT 12102	550,420
2024	/62AD/11212103	057177659003	1:Single Family Residential Urban	JOSEPH, SURELLE	ASHBROOK CONDOMINIUM PH.12 UNIT 12103	549,210
2024	/62AD/11212104	057177659004	1:Single Family Residential Urban	MIHALISKO, KATHLEEN	ASHBROOK CONDOMINIUM PH.12 UNIT 12104	550,420
2024	/62AD/11212105	057177659005	1:Single Family Residential Urban	DEANS, GLENN W & DEANS, CYNTHIA JAN	ASHBROOK CONDOMINIUM PH.12 UNIT 12105	549,210
2024	/62AD/11212106	057177659006	1:Single Family Residential Urban	NEAL, MYLA & BILLINGS, MATTHEW	ASHBROOK CONDOMINIUM PH.12 UNIT 12106	549,210
2024	/62AD/1P33-101	057177659007	1:Single Family Residential Urban	SULTAN, MOHAMED BADR & TAFRAN, HIND	ASHBROOK CONDOMINIUM PH.12 UNIT 12107	550,830
2024	/62AD/11212201	057177659008	1:Single Family Residential Urban	SANTOS, MARIAN JANINE & SANTOS, ROMIRINA M	ASHBROOK CONDOMINIUM PH.12 UNIT 12201	658,470
2024	/62AD/11212202	057177659009	1:Single Family Residential Urban	PATTABIRAMAN, ANJANA & GANESH, VISHAK	ASHBROOK CONDOMINIUM PH.12 UNIT 12202	650,120
2024	/62AD/11212203	057177659010	1:Single Family Residential Urban	BAVA, CHRISTOPHER	ASHBROOK CONDOMINIUM PH.12 UNIT 12203	619,400
2024	/62AD/11212204	057177659011	1:Single Family Residential Urban	MASSEY, DAVID & MALHOTRA, ANGELA	ASHBROOK CONDOMINIUM PH.12 UNIT 12204	656,550
2024	/62AD/11212205	057177659012	1:Single Family Residential Urban	MCREYNOLDS, JEREMIAH M	ASHBROOK CONDOMINIUM PH.12 UNIT 12205	620,170
2024	/62AD/11212206	057177659013	1:Single Family Residential Urban	BACANI, RAMON JR & BACANI, TERESA	ASHBROOK CONDOMINIUM PH.12 UNIT 12206	619,400
2024	/62AD/11212207	057177659014	1:Single Family Residential Urban	SULTAN, ASAAD & TOURKOMANI, NIHAL J	ASHBROOK CONDOMINIUM PH.12 UNIT 12207	650,890
2024	/62AD/1P33-102	057278587001	1:Single Family Residential Urban	VADIVEL, DILIPKUMAR & KANDHASAMY, MAGESHWARI	ASHBROOK CONDOMINIUM PH.3 UNIT 3-101	555,830
2024	/62AD/1P33-103	057278587002	1:Single Family Residential Urban	AFZALL, SHARON	ASHBROOK CONDOMINIUM PH.3 UNIT 3-102	334,120
2024	/62AD/1P33-104	057278587003	1:Single Family Residential Urban	KOTA, VIJAYA B	ASHBROOK CONDOMINIUM PH.3 UNIT 3-103	552,190
2024	/62AD/1P33-105	057278587004	1:Single Family Residential Urban	DA SILVA, MELANY FERREIRA	ASHBROOK CONDOMINIUM PH.3 UNIT 3-104	550,970
2024	/62AD/1P33-106	057278587005	1:Single Family Residential Urban	TOWNSEND, SHERYL A	ASHBROOK CONDOMINIUM PH.3 UNIT 3-105	552,190
2024	/62AD/1P33-107	057278587006	1:Single Family Residential Urban	KAUR, KULDIP & NAHAL, KARAMJIT SINGH	ASHBROOK CONDOMINIUM PH.3 UNIT 3-106	335,260
2024	/62AD/1P33-108	057278587007	1:Single Family Residential Urban	MAGNUSSON, NICHOLAS & O'NEILL, CLAIRE	ASHBROOK CONDOMINIUM PH.3 UNIT 3-107	556,240
2024	/62AD/1P33-201	057278587008	1:Single Family Residential Urban	JALLOH, RACHEL	ASHBROOK CONDOMINIUM PH.3 UNIT 3-201	663,480
2024	/62AD/1P33-202	057278587009	1:Single Family Residential Urban	PAULOVKIN, DILLON & WATIER, KARINA K	ASHBROOK CONDOMINIUM PH.3 UNIT 3-202	621,510
2024	/62AD/1P33-203	057278587010	1:Single Family Residential Urban	CHITTAMPALLI, VAIBHAV & NYAPATHI, NEHA RAO	ASHBROOK CONDOMINIUM PH.3 UNIT 3-203	651,230
2024	/62AD/1P33-204	057278587011	1:Single Family Residential Urban	LEW, LEON L & KIM, JI WON	ASHBROOK CONDOMINIUM PH.3 UNIT 3-204	622,290
2024	/62AD/1P33-205	057278587012	1:Single Family Residential Urban	HUDDLESTON, TIMOTHY	ASHBROOK CONDOMINIUM PH.3 UNIT 3-205	660,010

LOUDOUN CO. 2024 ASSESSMENTS

RESIDENTIAL PROPERTIES WITHIN THE ROUTE 7 IMPACT ZONE

TAX YR	TAX MAP	PARID	STATE CODE	OWNI	LEGAL1	ASSESSMENT
2024	/62AD/1P33-206	057278587013	1-Single Family Residential Urban	DROSOS, KONSTANTINOS & DROSOS, EKATERINE	ASHBROOK CONDOMINIUM PH.3 UNIT 3-206	621,510
2024	/62AD/1P33-207	057278587014	1-Single Family Residential Urban	ANDERSON, LYNETTE MARISE & ANDERSON, JAMES DALE	ASHBROOK CONDOMINIUM PH.3 UNIT 3-207	656,630
2024	/62AD/1P55-101	057178777001	1-Single Family Residential Urban	SHERIDAN, KEITH	ASHBROOK CONDOMINIUM PH.5 UNIT 5-101	554,450
2024	/62AD/1P55-102	057178777002	1-Single Family Residential Urban	LUNA, ESTHER	ASHBROOK CONDOMINIUM PH.5 UNIT 5-102	550,420
2024	/62AD/1P55-103	057178777003	1-Single Family Residential Urban	AHMAD, SAMIRA	ASHBROOK CONDOMINIUM PH.5 UNIT 5-103	327,520
2024	/62AD/1P55-104	057178777004	1-Single Family Residential Urban	PARRIS, MELISSA	ASHBROOK CONDOMINIUM PH.5 UNIT 5-104	550,420
2024	/62AD/1P55-105	057178777005	1-Single Family Residential Urban	STARRETT, SHARON	ASHBROOK CONDOMINIUM PH.5 UNIT 5-105	548,120
2024	/62AD/1P55-106	057178777006	1-Single Family Residential Urban	SARKER, PALASH K	ASHBROOK CONDOMINIUM PH.5 UNIT 5-106	327,520
2024	/62AD/1P55-107	057178777007	1-Single Family Residential Urban	SEETHARAMAN, JEYAGURU TR & JEYAGURU, SARITHA TR & S	ASHBROOK CONDOMINIUM PH.5 UNIT 5-107	554,040
2024	/62AD/1P55-201	057178777008	1-Single Family Residential Urban	SIDDIQI, HASEEB & MIAN, HAMIRA	ASHBROOK CONDOMINIUM PH.5 UNIT 5-201	654,340
2024	/62AD/1P55-202	057178777009	1-Single Family Residential Urban	MONTFORT, ADAM B	ASHBROOK CONDOMINIUM PH.5 UNIT 5-202	648,200
2024	/62AD/1P55-203	057178777010	1-Single Family Residential Urban	KUAN, HSIN	ASHBROOK CONDOMINIUM PH.5 UNIT 5-203	619,400
2024	/62AD/1P55-204	057178777011	1-Single Family Residential Urban	EDMONDS, THOMAS P	ASHBROOK CONDOMINIUM PH.5 UNIT 5-204	628,140
2024	/62AD/1P55-205	057178777012	1-Single Family Residential Urban	WILLIAMS, BREON	ASHBROOK CONDOMINIUM PH.5 UNIT 5-205	649,350
2024	/62AD/1P55-206	057178777013	1-Single Family Residential Urban	LARANJEIRA, LUIS F & LARANJEIRA, PHILLIP	ASHBROOK CONDOMINIUM PH.5 UNIT 5-206	619,400
2024	/62AD/1P55-207	057178777014	1-Single Family Residential Urban	FISCH, THEODORE PATRICK	ASHBROOK CONDOMINIUM PH.5 UNIT 5-207	660,000
2024	/62AD/1P66-101	057280780001	1-Single Family Residential Urban	HENDERSON, MICHAEL	ASHBROOK CONDO PH.6 UNIT 6-101	556,240
2024	/62AD/1P66-102	057280780002	1-Single Family Residential Urban	ZEWIDIE, AMSALE TILHUN	ASHBROOK CONDO PH.6 UNIT 6-102	334,120
2024	/62AD/1P66-103	057280780003	1-Single Family Residential Urban	SAULS, MARILYN	ASHBROOK CONDO PH.6 UNIT 6-103	550,970
2024	/62AD/1P66-104	057280780004	1-Single Family Residential Urban	RUBIN, ALEXANDER L & RUBIN, IRINA N	ASHBROOK CONDO PH.6 UNIT 6-104	552,190
2024	/62AD/1P66-105	057280780005	1-Single Family Residential Urban	MCCOOL, GEORGE DAVID II	ASHBROOK CONDO PH.6 UNIT 6-105	334,120
2024	/62AD/1P66-106	057280780006	1-Single Family Residential Urban	KING, DAWNETTE	ASHBROOK CONDO PH.6 UNIT 6-106	555,830
2024	/62AD/1P66-201	057280780007	1-Single Family Residential Urban	BATES, JESSICA & BATES, NATHAN	ASHBROOK CONDO PH.6 UNIT 6-201	663,870
2024	/62AD/1P66-202	057280780008	1-Single Family Residential Urban	HILLENBRAND, JOHN & HILLENBRAND, MARIELLE	ASHBROOK CONDO PH.6 UNIT 6-202	621,510
2024	/62AD/1P66-203	057280780009	1-Single Family Residential Urban	GARVEY, MICHAEL R & HARVANDI, SARAH F	ASHBROOK CONDO PH.6 UNIT 6-203	651,620
2024	/62AD/1P66-204	057280780010	1-Single Family Residential Urban	ABUMUTAIR, AHMED A M & ABDULAZEEZ, YASMEEN	ASHBROOK CONDO PH.6 UNIT 6-204	658,850
2024	/62AD/1P66-205	057280780011	1-Single Family Residential Urban	HOWARD, MICHAEL & HOWARD, VIRGINIA	ASHBROOK CONDO PH.6 UNIT 6-205	629,910
2024	/62AD/1P66-206	057280780012	1-Single Family Residential Urban	HENKLE, TODD & HENKLE, AIMEE	ASHBROOK CONDO PH.6 UNIT 6-206	654,700
2024	/62AD/1P77-101	057179066001	1-Single Family Residential Urban	WILLIAMS, CHAD J	ASHBROOK CONDOMINIUM PH.7 UNIT 7-101	549,210
2024	/62AD/1P77-102	057179066002	1-Single Family Residential Urban	LANZARO, KIMBERLY	ASHBROOK CONDOMINIUM PH.7 UNIT 7-102	327,520
2024	/62AD/1P77-103	057179066003	1-Single Family Residential Urban	KAPOOR BAKSHI, KAMNA	ASHBROOK CONDOMINIUM PH.7 UNIT 7-103	549,210
2024	/62AD/1P77-104	057179066004	1-Single Family Residential Urban	LEWIS, VINCENT & LEWIS, MEGHAN	ASHBROOK CONDOMINIUM PH.7 UNIT 7-104	550,420
2024	/62AD/1P77-105	057179066005	1-Single Family Residential Urban	REASONOVER, STEVENJOHN PASSAI	ASHBROOK CONDOMINIUM PH.7 UNIT 7-105	327,520
2024	/62AD/1P77-106	057179066006	1-Single Family Residential Urban	ESTRADA, JAMES P	ASHBROOK CONDOMINIUM PH.7 UNIT 7-106	554,040
2024	/62AD/1P77-201	057179066007	1-Single Family Residential Urban	PHILLIPS, BRANDON & LAMPREA, MARIA	ASHBROOK CONDOMINIUM PH.7 UNIT 7-201	648,970
2024	/62AD/1P77-202	057179066008	1-Single Family Residential Urban	HAUFLER, KYLE A & HULL, ANNA S	ASHBROOK CONDOMINIUM PH.7 UNIT 7-202	619,400
2024	/62AD/1P77-203	057179066009	1-Single Family Residential Urban	RHODES, VONDA RACHELLE	ASHBROOK CONDOMINIUM PH.7 UNIT 7-203	658,850
2024	/62AD/1P77-204	057179066010	1-Single Family Residential Urban	HUGHES, ERIC & HUGHES, CHELSEA	ASHBROOK CONDOMINIUM PH.7 UNIT 7-204	658,470
2024	/62AD/1P77-205	057179066011	1-Single Family Residential Urban	TRIVEDI, VAMA TEJAS & PATEL, ANUMANISHBHAI	ASHBROOK CONDOMINIUM PH.7 UNIT 7-205	619,400
2024	/62AD/1P77-206	057179066012	1-Single Family Residential Urban	MATHUR, MUDIT & COIS, CAMILA BORTOLOZO & MATHUR, MA	ASHBROOK CONDOMINIUM PH.7 UNIT 7-206	657,700
2024	/62AD/1P88-101	057181069001	1-Single Family Residential Urban	GILL PARTNERSHIP LP	ASHBROOK CONDOMINIUM PH.8 UNIT 8-101	550,420
2024	/62AD/1P88-102	057181069002	1-Single Family Residential Urban	CHEY, SILA	ASHBROOK CONDOMINIUM PH.8 UNIT 8-102	328,630
2024	/62AD/1P88-103	057181069003	1-Single Family Residential Urban	COOK, CRAIG J JR	ASHBROOK CONDOMINIUM PH.8 UNIT 8-103	549,210
2024	/62AD/1P88-104	057181069004	1-Single Family Residential Urban	GILL, SONIA	ASHBROOK CONDOMINIUM PH.8 UNIT 8-104	549,210
2024	/62AD/1P88-105	057181069005	1-Single Family Residential Urban	BROUGHTON, JAIME NICOLLE	ASHBROOK CONDOMINIUM PH.8 UNIT 8-105	329,750
2024	/62AD/1P88-106	057181069006	1-Single Family Residential Urban	REYES, VERONICA P & REYES, DEREK J	ASHBROOK CONDOMINIUM PH.8 UNIT 8-106	550,420
2024	/62AD/1P88-201	057181069007	1-Single Family Residential Urban	JOHNSON, GRACE A & KERR, MATTHEW	ASHBROOK CONDOMINIUM PH.8 UNIT 8-201	656,550
2024	/62AD/1P88-202	057181069008	1-Single Family Residential Urban	MARTEJA, CHARMELOTO CATAHAN	ASHBROOK CONDOMINIUM PH.8 UNIT 8-202	619,400
2024	/62AD/1P88-203	057181069009	1-Single Family Residential Urban	HENRY, GWENDOLYN DEVONE TR & OPEN HEAVEN TRUST	ASHBROOK CONDOMINIUM PH.8 UNIT 8-203	658,850
2024	/62AD/1P88-204	057181069010	1-Single Family Residential Urban	REID, PATRICK & SAFL, MONA	ASHBROOK CONDOMINIUM PH.8 UNIT 8-204	627,750
2024	/62AD/1P88-205	057181069011	1-Single Family Residential Urban	BALL, RONNIE & BALL, JESSICA	ASHBROOK CONDOMINIUM PH.8 UNIT 8-205	619,780
2024	/62AD/1P88-206	057181069012	1-Single Family Residential Urban	CHoudary, ATIF B & RAJA, ZUNASH	ASHBROOK CONDOMINIUM PH.8 UNIT 8-206	648,970
2024	/62AD/1P99-101	057179356001	1-Single Family Residential Urban	PEACE, LINDA	ASHBROOK CONDOMINIUM PH.9 UNIT 9-101	550,420
2024	/62AD/1P99-102	057179356002	1-Single Family Residential Urban	CLARK, JONATHAN RYAN	ASHBROOK CONDOMINIUM PH.9 UNIT 9-102	327,520
2024	/62AD/1P99-103	057179356003	1-Single Family Residential Urban	SHARMA, ASHITA & RAJVANSHI, PARVESH KUMAR	ASHBROOK CONDOMINIUM PH.9 UNIT 9-103	548,120
2024	/62AD/1P99-104	057179356004	1-Single Family Residential Urban	MCCARTHY, AMY	ASHBROOK CONDOMINIUM PH.9 UNIT 9-104	550,420
2024	/62AD/1P99-105	057179356005	1-Single Family Residential Urban	ETIZ, HAKKI & ETIZ, HOSAI	ASHBROOK CONDOMINIUM PH.9 UNIT 9-105	327,520
2024	/62AD/1P99-106	057179356006	1-Single Family Residential Urban	JAFFER, NAVIN TR & NAVIN JAFFER TRUST	ASHBROOK CONDOMINIUM PH.9 UNIT 9-106	550,830
2024	/62AD/1P99-201	057179356007	1-Single Family Residential Urban	HE, HUI & LIU, YING	ASHBROOK CONDOMINIUM PH.9 UNIT 9-201	657,320
2024	/62AD/1P99-202	057179356008	1-Single Family Residential Urban	HILL, ADRIAN & HILL, RAQUEL	ASHBROOK CONDOMINIUM PH.9 UNIT 9-202	647,040
2024	/62AD/1P99-203	057179356009	1-Single Family Residential Urban	HUSTON, ANDREA & SANTOS, CHRISTOPHER	ASHBROOK CONDOMINIUM PH.9 UNIT 9-203	620,170
2024	/62AD/1P99-204	057179356010	1-Single Family Residential Urban	LOPEZ, CHRISTOPHER	ASHBROOK CONDOMINIUM PH.9 UNIT 9-204	628,900
2024	/62AD/1P99-205	057179356011	1-Single Family Residential Urban	PUTNAM, SCOTT G	ASHBROOK CONDOMINIUM PH.9 UNIT 9-205	619,400
2024	/62AD/1P99-206	057179356012	1-Single Family Residential Urban	ANTONIS, MICHAEL SEAN & ANTONIS, TRICIA C	ASHBROOK CONDOMINIUM PH.9 UNIT 9-206	650,890
2024	/62AD/2/4-101/	057280490001	1-Single Family Residential Urban	WISE, BRANDON J & LINARES, LADY K	ASHBROOK CONDO PH.4 UNIT.4-101	556,240
2024	/62AD/2/4-102/	057280490002	1-Single Family Residential Urban	OWUSU, PHILIP KOFI 39 of 55	ASHBROOK CONDO PH.4 UNIT.4-102	334,120

LOUDOUN CO. 2024 ASSESSMENTS

RESIDENTIAL PROPERTIES WITHIN THE ROUTE 7 IMPACT ZONE

TAX YR	TAX MAP	PARID	STATE CODE	OWNI	LEGAL I	ASSESSMENT
2024	/62AD/2/4-103/	057280490003	1-Single Family Residential Urban	MIAO, CHUAN QI & LUO, ZONGYUOAN	ASHBROOK CONDO PH.4 UNIT.4-103	552,190
2024	/62AD/2/4-104/	057280490004	1-Single Family Residential Urban	RIESTRA, JUAN JAVIER	ASHBROOK CONDO PH.4 UNIT.4-104	550,970
2024	/62AD/2/4-105/	057280490005	1-Single Family Residential Urban	DONKOR, ERNEST & DONKOR, NAOMIE	ASHBROOK CONDO PH.4 UNIT.4-105	334,120
2024	/62AD/2/4-106/	057280490006	1-Single Family Residential Urban	RADHAKRISHNAN, KARTHIK & JANAKIRAMAN, PREETHI	ASHBROOK CONDO PH.4 UNIT.4-106	555,830
2024	/62AD/2/4-201/	057280490007	1-Single Family Residential Urban	SILVERIO, CRAIG	ASHBROOK CONDO PH.4 UNIT.4-201	656,630
2024	/62AD/2/4-202/	057280490008	1-Single Family Residential Urban	MILLER, LULADEY B	ASHBROOK CONDO PH.4 UNIT.4-202	621,510
2024	/62AD/2/4-203/	057280490009	1-Single Family Residential Urban	44526 WOLFHOOUND SQUARE LLC	ASHBROOK CONDO PH.4 UNIT.4-203	650,460
2024	/62AD/2/4-204/	057280490010	1-Single Family Residential Urban	CHUNG, ADRIANA	ASHBROOK CONDO PH.4 UNIT.4-204	622,290
2024	/62AD/2/4-205/	057280490011	1-Single Family Residential Urban	KEEFE, PAMELA ROBERTS	ASHBROOK CONDO PH.4 UNIT.4-205	629,910
2024	/62AD/2/4-206/	057280490012	1-Single Family Residential Urban	LEE, JOSEPH	ASHBROOK CONDO PH.4 UNIT.4-206	664,250
2024	/62AD/3//1-101	057275802001	1-Single Family Residential Urban	KUKREJA, ARUSH	ASHBROOK CONDO PH.1 UNIT.1-101	551,090
2024	/62AD/3//1-102	057275802002	1-Single Family Residential Urban	BUYAYANPRAGADA, REVATI HARSHINI & POLEPALLY, NAVEE	ASHBROOK CONDO PH.1 UNIT.1-102	550,670
2024	/62AD/3//1-103	057275802003	1-Single Family Residential Urban	SIRAGUSA, KEVIN D & DRAPER, MOLLY R	ASHBROOK CONDO PH.1 UNIT.1-103	548,570
2024	/62AD/3//1-104	057275802004	1-Single Family Residential Urban	ELGORMUS, NEVAL	ASHBROOK CONDO PH.1 UNIT.1-104	548,570
2024	/62AD/3//1-105	057275802005	1-Single Family Residential Urban	AWADELAKARIEM, IBTIHAJ	ASHBROOK CONDO PH.1 UNIT.1-105	548,570
2024	/62AD/3//1-106	057275802006	1-Single Family Residential Urban	DEVARAPALLI, THEJASREE	ASHBROOK CONDO PH.1 UNIT.1-106	550,250
2024	/62AD/3//1-201	057275802007	1-Single Family Residential Urban	NIKZAD, SHOHREH AKA FAROKHI, SHOHREH NIKZAD & KHATIB	ASHBROOK CONDO PH.1 UNIT.1-201	687,050
2024	/62AD/3//1-203	057275802009	1-Single Family Residential Urban	ELGORMUS, NEVAL	ASHBROOK CONDO PH.1 UNIT.1-203	597,870
2024	/62AD/3//1-204	057275802010	1-Single Family Residential Urban	KYERE, ERIC & DONYINA, RUBY	ASHBROOK CONDO PH.1 UNIT.1-204	686,330
2024	/62AD/3//1-205	057275802011	1-Single Family Residential Urban	KOTA, PRASANNA KUMAR TR & MAHABHASHYAM, KIRANMA	ASHBROOK CONDO PH.1 UNIT.1-205	582,940
2024	/62AD/3//1-206	057275802012	1-Single Family Residential Urban	TRIPLETT, ALEXANDER MARC & TRIPLETT, LAUREN PATRICIA	ASHBROOK CONDO PH.1 UNIT.1-206	685,600
2024	/62AD/3//2-202	057275802008	1-Single Family Residential Urban	DESALE, PRASHANT J & DESALE, TRUPTI P	ASHBROOK CONDO PH.1 UNIT.1-202	667,160
2024	/62AD/4/2-101/	057276595001	1-Single Family Residential Urban	CALLES, JESSICA	ASHBROOK CONDO PH.2 UNIT.2-101	551,090
2024	/62AD/4/2-102/	057276595002	1-Single Family Residential Urban	MURUGESSAN, VIJAYALAKSMI	ASHBROOK CONDO PH.2 UNIT.2-102	550,670
2024	/62AD/4/2-103/	057276595003	1-Single Family Residential Urban	FOLEY, MICHAEL	ASHBROOK CONDO PH.2 UNIT.2-103	548,570
2024	/62AD/4/2-104/	057276595004	1-Single Family Residential Urban	PANJSHIRI, AHMAD J & PANJSHIRI, SAMIR A	ASHBROOK CONDO PH.2 UNIT.2-104	548,570
2024	/62AD/4/2-105/	057276595005	1-Single Family Residential Urban	RADHAKRISHNAN, KARTHIK & JANAKIRAMAN, PREETHI	ASHBROOK CONDO PH.2 UNIT.2-105	548,570
2024	/62AD/4/2-106/	057276595006	1-Single Family Residential Urban	NGUYEN, VIDAN	ASHBROOK CONDO PH.2 UNIT.2-106	550,250
2024	/62AD/4/2-201/	057276595007	1-Single Family Residential Urban	JEFFREY, JONATHAN L & JEFFREY, MARYAM A	ASHBROOK CONDO PH.2 UNIT.2-201	669,690
2024	/62AD/4/2-202/	057276595008	1-Single Family Residential Urban	STANLEY MARTIN HOMES LLC	ASHBROOK CONDO PH.2 UNIT.2-202	667,160
2024	/62AD/4/2-203/	057276595009	1-Single Family Residential Urban	MORRELO, NICHOLAS & RAMIREZ, ERICA ROHRSCHEIB & MOR	ASHBROOK CONDO PH.2 UNIT.2-203	597,870
2024	/62AD/4/2-204/	057276595010	1-Single Family Residential Urban	STANLEY MARTIN HOMES LLC	ASHBROOK CONDO PH.2 UNIT.2-204	686,330
2024	/62AD/4/2-205/	057276595011	1-Single Family Residential Urban	STANLEY MARTIN HOMES LLC	ASHBROOK CONDO PH.2 UNIT.2-205	597,870
2024	/62AD/4/2-206/	057276595012	1-Single Family Residential Urban	LEE, HO SEOK & LEE, SOON JUNG	ASHBROOK CONDO PH.2 UNIT.2-206	685,600
2024	/63//11C1//7/	058481947000	1-Single Family Residential Urban	SADLIK, JOHN E	ONE LOUDOUN LANDBAY C BLK C1 LOT 7	1,113,140
2024	/63//11C1//11/	058479757000	1-Single Family Residential Urban	GAJO, ANTONIO CESAR & MYRA B	ONE LOUDOUN LANDBAY C BLK C1 LOT 11	1,077,250
2024	/63//11C1//12/	058479661000	1-Single Family Residential Urban	GREWAL, GAGAN & RACHANA SURI	ONE LOUDOUN LANDBAY C BLK C1 LOT 12	1,081,700
2024	/63//11C2//25/	058483339000	1-Single Family Residential Urban	ZAHER, MOHAMED S & AMAL I IBRAHIM	ONE LOUDOUN LANDBAY C BLK C2 LOT 25	341,810
2024	/63//11C2//26/	058483242000	1-Single Family Residential Urban	MOGHAREI, MEHRI	ONE LOUDOUN LANDBAY C BLK C2 LOT 26	771,200
2024	/63//11C3//11/	058484546000	1-Single Family Residential Urban	ZINGER, MELANIE A	ONE LOUDOUN LANDBAY C BLK C3 LOT 1	350,570
2024	/63//11C3//2/	058484644000	1-Single Family Residential Urban	LITTLE, JONATHAN E & BIASILLO, SANDRA M	ONE LOUDOUN LANDBAY C BLK C3 LOT 2	770,360
2024	/63//11C3//3/	058484742000	1-Single Family Residential Urban	BARANOV, ROMAN P & YAROSLAVA A MAKEYEVA	ONE LOUDOUN LANDBAY C BLK C3 LOT 3	363,460
2024	/63//11C3//4/	058484840000	1-Single Family Residential Urban	DURHAM, JOSHUA FREDRIC TR & DURHAM GILDEA FAMILY TR	ONE LOUDOUN LANDBAY C BLK C3 LOT 4	768,340
2024	/63//11C3//5/	058485037000	1-Single Family Residential Urban	TOTONJI, ABDULJABAR & SARA M ASSAF	ONE LOUDOUN LANDBAY C BLK C3 LOT 5	1,119,360
2024	/63//11C3//6/	058485234000	1-Single Family Residential Urban	VU, THANH KUAN THI & HIEN VINH NGUYEN	ONE LOUDOUN LANDBAY C BLK C3 LOT 6	442,820
2024	/63//11C3//7/	058485331000	1-Single Family Residential Urban	REWA PROPERTIES LLC	ONE LOUDOUN LANDBAY C BLK C3 LOT 7	1,117,950
2024	/63//11C3//21/	058489418000	1-Single Family Residential Urban	JOYCE, MICHAEL R & ERIN P	ONE LOUDOUN LANDBAY C BLK C3 LOT 21	1,083,480
2024	/63//11C3//22/	058488917000	1-Single Family Residential Urban	HORNER, KENT C & ERICA G HANSON	ONE LOUDOUN LANDBAY C BLK C3 LOT 22	1,094,130
2024	/63//11C3//23/	058488517000	1-Single Family Residential Urban	GHULAM, ZAHID M	ONE LOUDOUN LANDBAY C BLK C3 LOT 23	1,089,790
2024	/63//11C4//1/	058484670000	1-Single Family Residential Urban	DHAR, BISWAJIT TR & DHAR, MONEEKA TR & DHAR FAMILY T	ONE LOUDOUN LANDBAY C BLK C4 LOT 1	1,063,070
2024	/63//11C4//2/	057185071000	1-Single Family Residential Urban	STOCKFORD, LEWIS	ONE LOUDOUN LANDBAY C BLK C4 LOT 2	1,064,880
2024	/63//11C4//3/	057185372000	1-Single Family Residential Urban	WAKABAYASHI, MATTHEW & WAKABAYASHI, SUSAN E	ONE LOUDOUN LANDBAY C BLK C4 LOT 3	1,054,650
2024	/63//11C4//4/	057185773000	1-Single Family Residential Urban	NGUYEN, DELAFLORIA VU & TRAN, SON DAVID	ONE LOUDOUN LANDBAY C BLK C4 LOT 4	1,058,320
2024	/63//11C4//5/	057186074000	1-Single Family Residential Urban	BROOKS, ERIC M & ONJEINIKKA G	ONE LOUDOUN LANDBAY C BLK C4 LOT 5	1,084,520
2024	/63//11C4//6/	057186475000	1-Single Family Residential Urban	MOYAM, MANUELA KATIA WAFU	ONE LOUDOUN LANDBAY C BLK C4 LOT 6	1,071,490
2024	/63//11C4//7/	057186876000	1-Single Family Residential Urban	JORDAN, LAURA LINN & JORDAN, SEAN CHRISTOPHER	ONE LOUDOUN LANDBAY C BLK C4 LOT 7	1,081,950
2024	/63//11C4//8/	058487564000	1-Single Family Residential Urban	VINSON, MARK ELLIOTT & VINSON, BONNIE JO	ONE LOUDOUN LANDBAY C BLK C4 LOT 8	1,105,020
2024	/63//11C4//9/	058487063000	1-Single Family Residential Urban	LIAO, KANG-YU & WAN-CHEN TSAI	ONE LOUDOUN LANDBAY C BLK C4 LOT 9	1,057,220
2024	/63//11C4//10/	058486762000	1-Single Family Residential Urban	LUGO, ALFREDO & ROSADO, YERITZABETH	ONE LOUDOUN LANDBAY C BLK C4 LOT 10	1,113,880
2024	/63//11C4//11/	058486361000	1-Single Family Residential Urban	SUMIEC, THOMAS E II & SANNETTE M	ONE LOUDOUN LANDBAY C BLK C4 LOT 11	1,044,610
2024	/63//11C4//12/	058485960000	1-Single Family Residential Urban	RAMESH, SANJAY & AMANJIT RAMESH	ONE LOUDOUN LANDBAY C BLK C4 LOT 12	1,059,730
2024	/63//11C4//13/	058485659000	1-Single Family Residential Urban	MOHAN, SENTHIL KUMAR	ONE LOUDOUN LANDBAY C BLK C4 LOT 13	1,060,090
2024	/63//11C4//14/	058485158000	1-Single Family Residential Urban	SHIN, KAIN I & SHIN, BRANDEE N	ONE LOUDOUN LANDBAY C BLK C4 LOT 14	1,082,610
2024	/63//11C4//15/	058485745000	1-Single Family Residential Urban	GREALY, ROBERT E & SUSAN L	ONE LOUDOUN LANDBAY C BLK C4 LOT 15	1,094,510
2024	/63//11C4//16/	058486246000	1-Single Family Residential Urban	JEFFREY-ALEXANDER, CRYSTAL	ONE LOUDOUN LANDBAY C BLK C4 LOT 16	1,083,030
2024	/63//11C4//17/	058486547000	1-Single Family Residential Urban	JOHNSON, DEVIN S & JOHNSON, EMMA V	ONE LOUDOUN LANDBAY C BLK C4 LOT 17	1,050,830

LOUDOUN CO. 2024 ASSESSMENTS

RESIDENTIAL PROPERTIES WITHIN THE ROUTE 7 IMPACT ZONE

TAX YR	TAX MAP	PARID	STATE CODE	OWNI	LEGAL1	ASSESSMENT
2024	63//11C4//18/	058486947000	1-Single Family Residential Urban	NOTO, GEORFREY J & ELIZABETH A	ONE LOUDOUN LANDBAY C BLK C4 LOT 18	1,056,240
2024	63//11C4//19/	058487248000	1-Single Family Residential Urban	SINGH, FARIDA A	ONE LOUDOUN LANDBAY C BLK C4 LOT 19	1,077,280
2024	63//11C4//20/	058487649000	1-Single Family Residential Urban	CONK, DAVID J & CONK, JENNIFER L	ONE LOUDOUN LANDBAY C BLK C4 LOT 20	1,050,350
2024	63//11C4//21/	058487951000	1-Single Family Residential Urban	VAN AUKEN, LANCE II	ONE LOUDOUN LANDBAY C BLK C4 LOT 21	1,079,800
2024	63//11C4//22/	058488034000	1-Single Family Residential Urban	OSBORNE, APRIL ROBIN	ONE LOUDOUN LANDBAY C BLK C4 LOT 22	1,099,560
2024	63//11C4//23/	058487633000	1-Single Family Residential Urban	SETHI, CHIRAG	ONE LOUDOUN LANDBAY C BLK C4 LOT 23	1,098,670
2024	63//11C4//24/	058487232000	1-Single Family Residential Urban	TSAI, CHRISTINE SE-JU & PETTY, RACHEL JAIN	ONE LOUDOUN LANDBAY C BLK C4 LOT 24	1,043,920
2024	63//11C4//25/	058486931000	1-Single Family Residential Urban	EWING, PATRICK JR & EWING, KATIE	ONE LOUDOUN LANDBAY C BLK C4 LOT 25	1,105,920
2024	63//11C4//26/	058486531000	1-Single Family Residential Urban	HALE, ADAM CHARLES & MICHELLE JOY HALE	ONE LOUDOUN LANDBAY C BLK C4 LOT 26	1,106,480
2024	63//11C4//27/	058489028000	1-Single Family Residential Urban	THILL, MARK C TEE	ONE LOUDOUN LANDBAY C BLK C4 LOT 27	1,065,370
2024	63//11C4//28/	058489033000	1-Single Family Residential Urban	SMITH, ANTHONY H & SMITH, LISA L	ONE LOUDOUN LANDBAY C BLK C4 LOT 28	1,081,300
2024	63//11C4//29/	058489036000	1-Single Family Residential Urban	CHOKESATEAN, PARASAK	ONE LOUDOUN LANDBAY C BLK C4 LOT 29	1,088,440
2024	63//11C4//30/	058489040000	1-Single Family Residential Urban	CIFALA, LAURETTE MARIE TR & LAURETTE MARIE CIFALA RE	ONE LOUDOUN LANDBAY C BLK C4 LOT 30	1,054,640
2024	63//11C4//31/	058488944000	1-Single Family Residential Urban	RAUCH, DUSTIN & GABRIELA	ONE LOUDOUN LANDBAY C BLK C4 LOT 31	1,060,510
2024	63//11C4//32/	058488948000	1-Single Family Residential Urban	LANS, IKARS V	ONE LOUDOUN LANDBAY C BLK C4 LOT 32	1,088,420
2024	63//11C4//33/	058488951000	1-Single Family Residential Urban	TILLMAN, GILBERT & TILLMAN, BARBARA A	ONE LOUDOUN LANDBAY C BLK C4 LOT 33	1,078,670
2024	63//11C4//34/	058488856000	1-Single Family Residential Urban	KARIUKI, ELIZABETH J	ONE LOUDOUN LANDBAY C BLK C4 LOT 34	1,094,120
2024	63//11C4//35/	058488664000	1-Single Family Residential Urban	TEYSSIER, MARIA M & C P BROERING	ONE LOUDOUN LANDBAY C BLK C4 LOT 35	1,086,950
2024	63//11C4//36/	058488468000	1-Single Family Residential Urban	HOM, WAI FOO & LY L HOM	ONE LOUDOUN LANDBAY C BLK C4 LOT 36	1,066,320
2024	63//11C4//37/	058488371000	1-Single Family Residential Urban	HUL, SOCHEAT & ANALISSA J HUL	ONE LOUDOUN LANDBAY C BLK C4 LOT 37	1,071,840
2024	63//11C4//38/	057188175000	1-Single Family Residential Urban	PITTMAN, JONATHAN DENNIS TR & PITTMAN, LOREN ELIZABE	ONE LOUDOUN LANDBAY C BLK C4 LOT 38	1,064,060
2024	63//11C4//39/	057187978000	1-Single Family Residential Urban	ALLA, ANUSHA & BIKKI, KISHAN	ONE LOUDOUN LANDBAY C BLK C4 LOT 39	1,054,670
2024	63//11C4//40/	057187781000	1-Single Family Residential Urban	CLARK, RANDY & CLARK, PAULA	ONE LOUDOUN LANDBAY C BLK C4 LOT 40	1,079,650
2024	63//11C4//41/	057187584000	1-Single Family Residential Urban	OLDANI, MICHELLE	ONE LOUDOUN LANDBAY C BLK C4 LOT 41	1,079,060
2024	63//11C5//1/	058483048000	1-Single Family Residential Urban	CHEMAKURA, RAMAN V & SHRUTHI BELLAPU	ONE LOUDOUN LANDBAY C BLK C5 LOT 1	772,940
2024	63//11C5//2/	058482951000	1-Single Family Residential Urban	AIELLO, SARAH CHRISTINE & M K BAKER	ONE LOUDOUN LANDBAY C BLK C5 LOT 2	761,850
2024	63//11C5//3/	058482853000	1-Single Family Residential Urban	MESSAOUAD, RAOUF & MERBOUHA HECIRI	ONE LOUDOUN LANDBAY C BLK C5 LOT 3	359,840
2024	63//11C5//4/	058482854000	1-Single Family Residential Urban	ZEDAN, KARLA J	ONE LOUDOUN LANDBAY C BLK C5 LOT 4	763,160
2024	63//11C5//5/	058482756000	1-Single Family Residential Urban	NEJAD, RAMBOD GOUDARZI & ZHILA SOLTANI	ONE LOUDOUN LANDBAY C BLK C5 LOT 5	349,630
2024	63//11C5//6/	058482660000	1-Single Family Residential Urban	CAHOE, TIMOTHY & QU, YINGYAN	ONE LOUDOUN LANDBAY C BLK C5 LOT 6	775,130
2024	63//11C5//7/	058482562000	1-Single Family Residential Urban	COLEMAN, SELAMAWIT ASMEROM	ONE LOUDOUN LANDBAY C BLK C5 LOT 7	727,010
2024	63//11C5//8/	058482564000	1-Single Family Residential Urban	HAWKSWORTH, ERIN	ONE LOUDOUN LANDBAY C BLK C5 LOT 8	767,090
2024	63//11C5//9/	058482465000	1-Single Family Residential Urban	MAHROUS, BOLIS ADLY ET AL	ONE LOUDOUN LANDBAY C BLK C5 LOT 9	356,690
2024	63//11C5//10/	058482468000	1-Single Family Residential Urban	BOND, NANCY J	ONE LOUDOUN LANDBAY C BLK C5 LOT 10	777,490
2024	63//11C5//11/	058484352000	1-Single Family Residential Urban	QUILTY, PETER D & SUSAN M	ONE LOUDOUN LANDBAY C BLK C5 LOT 11	770,330
2024	63//11C5//12/	058484255000	1-Single Family Residential Urban	TESHOME, MELAKU & HIRUT GOREMS	ONE LOUDOUN LANDBAY C BLK C5 LOT 12	739,570
2024	63//11C5//13/	058484156000	1-Single Family Residential Urban	TABATABAIAN, JOHN & ZAHRA N	ONE LOUDOUN LANDBAY C BLK C5 LOT 13	762,830
2024	63//11C5//14/	058484158000	1-Single Family Residential Urban	LEE, SAMANTHA H	ONE LOUDOUN LANDBAY C BLK C5 LOT 14	343,410
2024	63//11C5//15/	058484060000	1-Single Family Residential Urban	YANG, YI & HONG CAI YANG	ONE LOUDOUN LANDBAY C BLK C5 LOT 15	776,880
2024	63//11C5//16/	058483963000	1-Single Family Residential Urban	CORBOY, DAVID JOHN TR & DAVID JOHN CORBOY TRUST	ONE LOUDOUN LANDBAY C BLK C5 LOT 16	733,370
2024	63//11C5//17/	058483865000	1-Single Family Residential Urban	MONIPANAH, SATEEN	ONE LOUDOUN LANDBAY C BLK C5 LOT 17	763,590
2024	63//11C5//18/	058483867000	1-Single Family Residential Urban	DONG, BRYAN CAODUNG & DONG, LEANN MYLOAN	ONE LOUDOUN LANDBAY C BLK C5 LOT 18	362,990
2024	63//11C5//19/	058483769000	1-Single Family Residential Urban	MARTIN, EDWARD M	ONE LOUDOUN LANDBAY C BLK C5 LOT 19	769,270
2024	63//11C5//20/	057183671000	1-Single Family Residential Urban	KOLLAR, AMY DAWN	ONE LOUDOUN LANDBAY C BLK C5 LOT 20	776,180
2024	63//15//1/	057193550000	1-Single Family Residential Urban	ZOOK, CYNTHIA T	UPTOWN ONE LOUDOUN BLK A3 LOT 1	1,669,380
2024	63//15//2/	057193152000	1-Single Family Residential Urban	ROBINSON, ELAINE S	UPTOWN ONE LOUDOUN BLK A3 LOT 2	1,486,660
2024	63//15//3/	057193054000	1-Single Family Residential Urban	CONNEALY, SHARI N TR & CONNEALY, PATRICK N TR & PATRI	UPTOWN ONE LOUDOUN BLK A3 LOT 3	1,502,970
2024	63//15//4/	057192856000	1-Single Family Residential Urban	LIVANI, ASDOLLAH & RAVADGAR, SHABNAM	UPTOWN ONE LOUDOUN BLK A3 LOT 4	1,486,730
2024	63//15//5/	057192758000	1-Single Family Residential Urban	LIM, HYOON & CHO, HYEWON	UPTOWN ONE LOUDOUN BLK A3 LOT 5	1,486,730
2024	63//15//6/	057192560000	1-Single Family Residential Urban	BACHL, EDWARD	UPTOWN ONE LOUDOUN BLK A3 LOT 6	1,499,730
2024	63//15//7/	057192462000	1-Single Family Residential Urban	DAVIS, SCOTT T TR & SCOTT T DAVIS REVOCABLE TRUST	UPTOWN ONE LOUDOUN BLK A3 LOT 7	1,429,830
2024	63//15//8/	057192264000	1-Single Family Residential Urban	LOPEZ, RICARDO DANIEL FERREIRA TR & NAKATIS, SVETLANA	UPTOWN ONE LOUDOUN BLK A3 LOT 8	1,664,520
2024	63//15//9/	057192067000	1-Single Family Residential Urban	HAJOST, ELIZABETH BLOCH TR & HAJOST, BRIAN HOWARD TR	UPTOWN ONE LOUDOUN BLK A3 LOT 9	1,664,520
2024	63//15//10/	057191769000	1-Single Family Residential Urban	WATTS, JAMES KENNETH & WATTS, PAMELA BITTO	UPTOWN ONE LOUDOUN BLK A3 LOT 10	1,493,690
2024	63//15//11/	057191670000	1-Single Family Residential Urban	BAJAJ, SANI M & BAJAJ, HASSINA	UPTOWN ONE LOUDOUN BLK A3 LOT 11	1,493,450
2024	63//15//12/	057191472000	1-Single Family Residential Urban	SUTTLE, MICHELLE M TR & MICHELLE MARIE SUTTLE TRUST	UPTOWN ONE LOUDOUN BLK A3 LOT 12	1,500,580
2024	63//15//13/	057191174000	1-Single Family Residential Urban	CHATTERJEE, NISHTEE & PANIGRAHY, SANDIP	UPTOWN ONE LOUDOUN BLK A3 LOT 13	1,678,320
2024	63//17//1/	057290478000	1-Single Family Residential Urban	PCHELKA, MICHALAS EDWIN	UPTOWN ONE LOUDOUN BLK A10 LOT 1	1,073,940
2024	63//17//2/	057290279000	1-Single Family Residential Urban	ONEILL, MICHELE	UPTOWN ONE LOUDOUN BLK A10 LOT 2	1,037,760
2024	63//17//3/	057290080000	1-Single Family Residential Urban	ADOLPHE, CAROLE M	UPTOWN ONE LOUDOUN BLK A10 LOT 3	1,034,340
2024	63//17//4/	057289882000	1-Single Family Residential Urban	ASCHER, CHARLES JOSEPH II & ASCHER, DEBORAH MAYANE	UPTOWN ONE LOUDOUN BLK A10 LOT 4	1,034,500
2024	63//17//5/	057289683000	1-Single Family Residential Urban	PHAN, TAM & NIELSEN, ALAN	UPTOWN ONE LOUDOUN BLK A10 LOT 5	1,037,760
2024	63//17//6/	057289384000	1-Single Family Residential Urban	MENDEZ, ERICH	UPTOWN ONE LOUDOUN BLK A10 LOT 6	1,073,940
2024	63//17//7/	057288889000	1-Single Family Residential Urban	NORTH PARK TRUST & YST LLC TR	UPTOWN ONE LOUDOUN BLK A10 LOT 7	1,063,680
2024	63//17//8/	057288791000	1-Single Family Residential Urban	SERENITY, REBECCA	UPTOWN ONE LOUDOUN BLK A10 LOT 8	1,040,200
2024	63//17//9/	057288693000	1-Single Family Residential Urban	SOLLENBERGER, MICHAEL & WYMER, ANTOINETTE	UPTOWN ONE LOUDOUN BLK A10 LOT 9	1,037,760

LOUDOUN CO. 2024 ASSESSMENTS

RESIDENTIAL PROPERTIES WITHIN THE ROUTE 7 IMPACT ZONE

TAX YR	TAX MAP	PARID	STATE CODE	OWNI	LEGAL1	ASSESSMENT
2024	63/17/110/	057288596000	1-Single Family Residential Urban	WILBURN, JOHN DAVID	UPTOWN ONE LOUDOUN BLK.A10 LOT 10	1,063,680
2024	63/17/111/	057288502000	1-Single Family Residential Urban	CHARRON, CHRISTOPHER JOHN & CHARRON, WENDY PEARL	UPTOWN ONE LOUDOUN BLK.A10 LOT 11	1,060,260
2024	63/17/112/	057288605000	1-Single Family Residential Urban	DAMANPOUR, FARAMARZ TR & FARAMARZ DAMANPOUR LIVI	UPTOWN ONE LOUDOUN BLK.A10 LOT 12	1,041,640
2024	63/17/113/	057288608000	1-Single Family Residential Urban	LING, SUZANNE E A	UPTOWN ONE LOUDOUN BLK.A10 LOT 13	1,035,940
2024	63/17/114/	057288710000	1-Single Family Residential Urban	BEDNOSKI, KEVIN GOLDSMITH TR & BEDNOSKI, SANDRA KYPE	UPTOWN ONE LOUDOUN BLK.A10 LOT 14	1,042,940
2024	63/17/115/	057288712000	1-Single Family Residential Urban	HARVEY, RONALD EUGENE & HARVEY, BETTI LORENE	UPTOWN ONE LOUDOUN BLK.A10 LOT 15	1,041,640
2024	63/17/116/	057288815000	1-Single Family Residential Urban	GRIER, VINCENT	UPTOWN ONE LOUDOUN BLK.A10 LOT 16	1,067,560
2024	63/17/117/	057288918000	1-Single Family Residential Urban	JOHNSON, MATTHEW KENNETH & FINK, JUSTINE F	UPTOWN ONE LOUDOUN BLK.A10 LOT 17	1,075,260
2024	63/17/118/	057289021000	1-Single Family Residential Urban	AHMED, MOHAMMED QASIM	UPTOWN ONE LOUDOUN BLK.A10 LOT 18	1,048,020
2024	63/17/119/	057289023000	1-Single Family Residential Urban	MILEY, JAMIE A & SMITHSON, LISA J	UPTOWN ONE LOUDOUN BLK.A10 LOT 19	1,048,020
2024	63/17/120/	057289126000	1-Single Family Residential Urban	NASSIRI, JULIA	UPTOWN ONE LOUDOUN BLK.A10 LOT 20	1,047,500
2024	63/17/121/	057289128000	1-Single Family Residential Urban	ROCHOWIAK, ROD GERARD & SALAZAR GUERRA, RAFAEL E	UPTOWN ONE LOUDOUN BLK.A10 LOT 21	1,047,340
2024	63/17/122/	057289132000	1-Single Family Residential Urban	HENRY, WAKEYA J	UPTOWN ONE LOUDOUN BLK.A10 LOT 22	1,073,940
2024	63/19/123/	057292281000	1-Single Family Residential Urban	KUMAR, SANDEEP & NANDA, PALLAVI	UPTOWN ONE LOUDOUN BLK.A-10 LOT 23	1,066,420
2024	63/19/124/	057292082000	1-Single Family Residential Urban	LUBITZ, KATHY R TR & LUBITZ, JEFFREY P TR & LUBITZ FAMIL	UPTOWN ONE LOUDOUN BLK.A-10 LOT 24	1,050,760
2024	63/19/125/	057291784000	1-Single Family Residential Urban	ROTHER, BRYANT PAUL	UPTOWN ONE LOUDOUN BLK.A-10 LOT 25	1,063,680
2024	63/19/126/	057293502000	1-Single Family Residential Urban	HAMIDZADA, FAHEEM T & LATIF, ZAKKIYAH	UPTOWN ONE LOUDOUN BLK.A-10 LOT 26	1,085,130
2024	63/19/127/	057293303000	1-Single Family Residential Urban	VO, DAT H & JELLA, JASMINE H	UPTOWN ONE LOUDOUN BLK.A-10 LOT 27	1,047,870
2024	63/19/128/	057293005000	1-Single Family Residential Urban	LESSARD, KELLIE JEAN TR & KELLIE JEAN LESSARD SEPARAT	UPTOWN ONE LOUDOUN BLK.A-10 LOT 28	1,068,420
2024	63/19/129/	057290788000	1-Single Family Residential Urban	LYLES, LESLIE	UPTOWN ONE LOUDOUN BLK.A-10 LOT 29	1,070,980
2024	63/19/130/	057290990000	1-Single Family Residential Urban	WANG, JIA YE & HUNG, CAROL Y	UPTOWN ONE LOUDOUN BLK.A-10 LOT 30	1,048,020
2024	63/19/131/	057291092000	1-Single Family Residential Urban	HRITZ, MICHELLE L	UPTOWN ONE LOUDOUN BLK.A-10 LOT 31	1,046,560
2024	63/19/132/	057291194000	1-Single Family Residential Urban	SONG, AARON & MAN, GEORGINA	UPTOWN ONE LOUDOUN BLK.A-10 LOT 32	1,050,760
2024	63/19/133/	057291297000	1-Single Family Residential Urban	SORENSEN, MORTEN & SORENSEN, BETTINA	UPTOWN ONE LOUDOUN BLK.A-10 LOT 33	1,048,020
2024	63/19/134/	057291499000	1-Single Family Residential Urban	KELLY, PAUL R TR & KELLY, CATHERINE F TR & KELLY FAMIL	UPTOWN ONE LOUDOUN BLK.A-10 LOT 34	1,073,940
2024	63/19/135/	057291602000	1-Single Family Residential Urban	ANTONY, HAROLD MATHEW	UPTOWN ONE LOUDOUN BLK.A-10 LOT 35	1,071,380
2024	63/19/136/	057291704000	1-Single Family Residential Urban	ZMITROVICH, JOSEPH THOMAS JR	UPTOWN ONE LOUDOUN BLK.A-10 LOT 36	1,045,490
2024	63/19/137/	057291806000	1-Single Family Residential Urban	AVALOS, JOHN TALAVERA & AVALOS, SUSAN ELIZABETH	UPTOWN ONE LOUDOUN BLK.A-10 LOT 37	1,035,700
2024	63/19/138/	057292008000	1-Single Family Residential Urban	LE, NICHOLAS & LE, ROSA	UPTOWN ONE LOUDOUN BLK.A-10 LOT 38	1,038,730
2024	63/19/139/	057292110000	1-Single Family Residential Urban	SHAH, NEERAJ & SHAH, BHAIRAVI N	UPTOWN ONE LOUDOUN BLK.A-10 LOT 39	1,043,240
2024	63/19/140/	057292313000	1-Single Family Residential Urban	HORGAN, JAMES KEVIN & HORGAN, ANN	UPTOWN ONE LOUDOUN BLK.A-10 LOT 40	1,071,380
2024	63/19/141/	057291316000	1-Single Family Residential Urban	BROADBENT, AMANDA & HANNAM, PHILLIP	UPTOWN ONE LOUDOUN BLK.A-10 LOT 41	1,070,250
2024	63/19/142/	057291017000	1-Single Family Residential Urban	IMANI-RASOOLY, SOHEILA	UPTOWN ONE LOUDOUN BLK.A-10 LOT 42	1,040,980
2024	63/19/143/	057290819000	1-Single Family Residential Urban	WOODWORTH, JENNIFER ANN & MIH, ELY CHEIKH	UPTOWN ONE LOUDOUN BLK.A-10 LOT 43	1,035,700
2024	63/19/144/	057290620000	1-Single Family Residential Urban	BELL, KRISTEN J	UPTOWN ONE LOUDOUN BLK.A-10 LOT 44	1,044,370
2024	63/19/145/	057290421000	1-Single Family Residential Urban	HUSSAIN, ABDUL J & HUSSAIN, BENAZIR	UPTOWN ONE LOUDOUN BLK.A-10 LOT 45	1,044,370
2024	63/19/146/	057290223000	1-Single Family Residential Urban	TAHHAN, RAMI TR & RAMI TAHHAN LIVING TRUST	UPTOWN ONE LOUDOUN BLK.A-10 LOT 46	1,070,250
2024	63/A/11138/	039295227000	2-Single Family Residential Suburban	MIDDLETON, PATSY WRAY & RORHBACH, PATSY WRAY	BROAD RUN FARMS SEC.1 LOT 38	738,860
2024	63/A/11139/	039294839000	2-Single Family Residential Suburban	MCCARTHY, MIKALA D & ROBERT	BROAD RUN FARMS SEC.1 LOT 39	702,470
2024	63/A/11140/	039294350000	2-Single Family Residential Suburban	GOLBADI, SHAHRAM	BROAD RUN FARMS SEC.1 LOT 40	689,590
2024	63/A/11141/	039294061000	2-Single Family Residential Suburban	OGULIN, JOSEPH P	BROAD RUN FARMS SEC.1 LOT 41	712,090
2024	63/A/11142/	039293873000	2-Single Family Residential Suburban	SIMPSON, STUART S & DARBY, JUDITH S	BROAD RUN FARMS SEC.1 LOT 42	827,940
2024	63/A/11143/	039293284000	2-Single Family Residential Suburban	LEE, GORDON K III & ANGELA SEVILA	BROAD RUN FARMS SEC.1 LOT 43	1,020,320
2024	63/A/11144/	039393003000	2-Single Family Residential Suburban	MCCOOL, JAMES MAX JR & KATHRYN BERRY	BROAD RUN FARMS SEC.1 LOT 44A	1,147,030
2024	63/D/21126/	056189328000	1-Single Family Residential Urban	MOGENSEN, SAIRA	POTOMAC FARMS SEC.2 LOT 26	731,300
2024	63/D/21127/	056189040000	1-Single Family Residential Urban	SAMS, MANUEL R & MARGARET A	POTOMAC FARMS SEC.2 LOT 27	698,430
2024	63/D/21128/	056189055000	2-Single Family Residential Suburban	KHALID, FAKHRA & KHALID, AMARA & KHALID, OSAMA B & K	POTOMAC FARMS SEC.2 LOT 28	1,412,890
2024	63/D/21129/	056189066000	2-Single Family Residential Suburban	SINGH, JAGROOP & KAUR, SARBJIT	POTOMAC FARMS SEC.2 LOT 29	693,760
2024	63/D/21130/	056188977000	2-Single Family Residential Suburban	SULLIVAN, JAMES R	POTOMAC FARMS SEC.2 LOT 30	718,740
2024	63/D/21131/	056188987000	2-Single Family Residential Suburban	PARAGON HOMES INC	POTOMAC FARMS SEC.2 LOT 31	400,100
2024	63/D/21132/	056188998000	2-Single Family Residential Suburban	PARAGON HOMES INC	POTOMAC FARMS SEC.2 LOT 32	753,160
2024	63/D/21133/	056288909000	2-Single Family Residential Suburban	PARAGON HOMES INC	POTOMAC FARMS SEC.2 LOT 33	432,800
2024	63/D/21134/	056288719000	2-Single Family Residential Suburban	PARAGON HOMES INC	POTOMAC FARMS SEC.2 LOT 34	400,100
2024	63/D/21135/	056288830000	2-Single Family Residential Suburban	KHAN, SAJEDA H	POTOMAC FARMS SEC.2 LOT 35	1,361,990
2024	63/D/21136/	056288842000	2-Single Family Residential Suburban	COCHRAN, JOSEPH S III & INEZ L	POTOMAC FARMS SEC.2 LOT 36	720,540
2024	63/D/21137/	056288754000	2-Single Family Residential Suburban	GANDHI, PRAVIN & JEANETTE WAHL	POTOMAC FARMS SEC.2 LOT 37	763,770
2024	63/D/21138/	056288764000	2-Single Family Residential Suburban	BOEGLI, JACQUES S & EDNA M	POTOMAC FARMS SEC.2 LOT 38 THRU 40	745,010
2024	63/D/21141/	056288698000	2-Single Family Residential Suburban	PARAGON HOMES INC	POTOMAC FARMS SEC.2 LOT 41	402,800
2024	63/D/21165/	056201823000	1-Single Family Residential Urban	QUIMHEI, HANEEN T	POTOMAC FARMS SEC.2 LOT 65	765,070
2024	63/D/21166/	056201913000	1-Single Family Residential Urban	DICKSON, JOHN K & SHAUNA HUFF	POTOMAC FARMS SEC.2 LOT 66	875,380
2024	63/D/21167/	056201902000	1-Single Family Residential Urban	ALTAMIRANO, FRANCISCO & CARLA	POTOMAC FARMS SEC.2 LOT 67	935,230
2024	63/D/21168/	056101990000	1-Single Family Residential Urban	ISRAEL, ROBERT & ELIZABETH BURGESS	POTOMAC FARMS SEC.2 LOT 68	954,600
2024	63/D/21169/	056101980000	1-Single Family Residential Urban	MAHONEY, HENRY PATRICK III & MAHONEY, VICTORIA DANIEL	POTOMAC FARMS SEC.2 LOT 69	996,330
2024	63/D/21170/	056102070000	2-Single Family Residential Suburban	ROJAS BARRETO, LUIS I & CAMACHO JALDIN, ROXANA N	POTOMAC FARMS SEC.2 LOT 70	401,130
2024	63/D/21171/	056102058000	1-Single Family Residential Urban	MOGAL, CHETAN & MOGAL, SAMEERA CHETAN	POTOMAC FARMS SEC.2 LOT 71	962,690
2024	63/D/21172/	056102047000	2-Single Family Residential Suburban	NELSON, PAULA ANN 42 of 55	POTOMAC FARMS SEC.2 LOT 72	400,100

LOUDOUN CO. 2024 ASSESSMENTS

RESIDENTIAL PROPERTIES WITHIN THE ROUTE 7 IMPACT ZONE

TAX YR	TAX MAP	PARID	STATE CODE	OWNI	LEGAL1	ASSESSMENT
2024	/63/D/2///73/	056102037000	1:Single Family Residential Urban	MAGRATH, DOUGLAS J & J M TARRACINO	POTOMAC FARMS SEC.2 LOT 73	757,870
2024	/63/D/2///74/	056102125000	2:Single Family Residential Suburban	SPENCE, MARY JANE	POTOMAC FARMS SEC.2 LOT 74	400,100
2024	/63/D/2///75/	056102114000	2:Single Family Residential Suburban	PARAGON HOMES INC	POTOMAC FARMS SEC.2 LOT 75	400,100
2024	/63/D/2///76/	057402890000	2:Single Family Residential Suburban	PARAGON HOMES INC	POTOMAC FARMS SEC.2 LOT 76	405,200
2024	/63/D/2///77/	057401286000	2:Single Family Residential Suburban	PARAGON HOMES INC	POTOMAC FARMS SEC.2 LOT 77	200
2024	/63/D/2///78/	057400578000	2:Single Family Residential Suburban	PARAGON HOMES INC	POTOMAC FARMS SEC.2 LOT 78	295,800
2024	/63/D/2///79/	057499690000	2:Single Family Residential Suburban	PARAGON HOMES INC	POTOMAC FARMS SEC.2 LOT 79	300,100
2024	/63/D/2///80/	057499359000	2:Single Family Residential Suburban	PARAGON HOMES INC	POTOMAC FARMS SEC.2 LOT 80	300,100
2024	/63/D/2///81/	057498750000	2:Single Family Residential Suburban	BLUE MOUNT NURSERY INC	POTOMAC FARMS SEC.2 LOT 81	677,820
2024	/63/D/2///82/	057498041000	2:Single Family Residential Suburban	PANDHER, DILBARA SINGH & PARMINDER K	POTOMAC FARMS SEC.2 LOT 82	744,220
2024	/63/D/2///83/	057497432000	2:Single Family Residential Suburban	BLUE MOUNT NURSERY INC	POTOMAC FARMS SEC.2 LOT 83	720,800
2024	/63/D/2///84/	057496922000	2:Single Family Residential Suburban	BLUE MOUNT NURSERY INC	POTOMAC FARMS SEC.2 LOT 84	753,770
2024	/63/D/2///95/	056197722000	1:Single Family Residential Urban	SPENCE, MARY JANE	POTOMAC FARMS SEC.2 LOT 95	894,340
2024	/63/D/2///96/	056197734000	2:Single Family Residential Suburban	SPENCE, MARY JANE	POTOMAC FARMS SEC.2 LOT 96	400,100
2024	/63/D/2///97/	056197546000	1:Single Family Residential Urban	BARBE, CAROL ANN & PHILIP S JR	POTOMAC FARMS SEC.2 LOT 97	948,190
2024	/63/D/2///98/	056197557000	1:Single Family Residential Urban	QUAN, REAGAN W & JESSICA L BORN	POTOMAC FARMS SEC.2 LOT 98	1,551,990
2024	/63/D/2///99/	056197568000	1:Single Family Residential Urban	WAHEED, REHAN & KANEZZE-FATEMA A BUKHARI	POTOMAC FARMS SEC.2 LOT 99	1,509,890
2024	/63/D/2///100/	056197579000	1:Single Family Residential Urban	SUBRAMANIAM, VISWANATHAN ET UX	POTOMAC FARMS SEC.2 LOT 100	1,592,700
2024	/63/D/2///101/	056197489000	1:Single Family Residential Urban	SINGH, BEANT KAUR TR & SINGH, TERLOCHAN TR & SINGH RE	POTOMAC FARMS SEC.2 LOT 101	1,132,810
2024	/63/D/2///102/	056297400000	1:Single Family Residential Urban	LEHMER, DAVID A & TERESA C	POTOMAC FARMS SEC.2 LOT 102	947,060
2024	/63/D/2///103/	056297411000	1:Single Family Residential Urban	MAALOUF KASSOUF, ROBERT & MAALOUF, PEARL	POTOMAC FARMS SEC.2 LOT 103	944,740
2024	/63/D/2///104/	056297422000	2:Single Family Residential Suburban	BORRA, RAVI KUMAR REDDY & REDDY, BORRA PADMAJA & B	POTOMAC FARMS SEC.2 LOT 104	769,830
2024	/63/D/2///105/	056297333000	2:Single Family Residential Suburban	FAHMEY, RAGY	POTOMAC FARMS SEC.2 LOT 105	400,100
2024	/63/D/2///106/	056297345000	2:Single Family Residential Suburban	EVERLY, PATRICIA B	POTOMAC FARMS SEC.2 LOT 106	400,100
2024	/63/D/2///107/	056297356000	2:Single Family Residential Suburban	EVERLY, WILLIAM E	POTOMAC FARMS SEC.2 LOT 107	400,100
2024	/63/D/2///117/	056293277000	1:Single Family Residential Urban	PRASAD, SHANKAR & RAJESWARI	POTOMAC FARMS SEC.2 LOT 117	1,147,650
2024	/63/D/2///118/	056293366000	1:Single Family Residential Urban	WRIGHT, RYAN H & CYNTHIA L	POTOMAC FARMS SEC.2 LOT 118A	1,005,470
2024	/63/D/2///119/	056293355000	1:Single Family Residential Urban	BLAIR, JOHN JR & KATHLEEN L TEES	POTOMAC FARMS SEC.2 LOT 119A	978,530
2024	/63/D/2///120/	056293343000	2:Single Family Residential Suburban	PARAGON HOMES INC	POTOMAC FARMS SEC.2 LOT 120	400,100
2024	/63/D/2///121/	056293332000	2:Single Family Residential Suburban	PARAGON HOMES INC	POTOMAC FARMS SEC.2 LOT 121	400,100
2024	/63/D/2///122/	056293421000	2:Single Family Residential Suburban	PARAGON HOMES INC	POTOMAC FARMS SEC.2 LOT 122	400,100
2024	/63/D/2///123/	056293410000	2:Single Family Residential Suburban	PARAGON HOMES INC	POTOMAC FARMS SEC.2 LOT 123	400,100
2024	/63/D/2///124/	056193499000	2:Single Family Residential Suburban	PARAGON HOMES INC	POTOMAC FARMS SEC.2 LOT 124	400,100
2024	/63/D/2///125/	056193588000	2:Single Family Residential Suburban	PARAGON HOMES INC	POTOMAC FARMS SEC.2 LOT 125	400,100
2024	/63/D/2///126/	056193578000	2:Single Family Residential Suburban	PARAGON HOMES INC	POTOMAC FARMS SEC.2 LOT 126	400,100
2024	/63/D/2///127/	056193567000	2:Single Family Residential Suburban	LESCHORN, ROBERT C	POTOMAC FARMS SEC.2 LOT 127	743,890
2024	/63/D/2///128/	056193556000	1:Single Family Residential Urban	PRAH, ANTHONY J & MAVIS O	POTOMAC FARMS SEC.2 LOT 128	1,120,880
2024	/63/D/2///129/	056193644000	2:Single Family Residential Suburban	PANDHER, DILBARA SINGH & PARMINDER KAUR	POTOMAC FARMS SEC.2 LOT 129	822,440
2024	/63/D/2///130/	056193633000	2:Single Family Residential Suburban	COLLIER, ROBERT S G & MARIA D G	POTOMAC FARMS SEC.2 LOT 130	967,490
2024	/63/D/2///131/	056193923000	2:Single Family Residential Suburban	BRUMM, TIMOTHY	POTOMAC FARMS SEC.2 LOT 131	789,460
2024	/63/D/2///132/	056192815000	2:Single Family Residential Suburban	ZETTERSTEN, ERIK & WENDY	POTOMAC FARMS SEC.2 LOT 132	1,054,710
2024	/63/D/2///133/	056192005000	1:Single Family Residential Urban	CUEVAS GARCIA, ERIKA KATERYN & CUEVAS, ELIZABETH & C	POTOMAC FARMS SEC.2 LOT 133	704,070
2024	/63/E/4P1-100A	039182396001	1:Single Family Residential Urban	GERARD, CHRISTINA S	S.GLEN AT UNIVERSITY CTR CONDOS PH.1 #20330-100	331,540
2024	/63/E/4P1-100B	039182396002	1:Single Family Residential Urban	MOODY, TIMOTHY B	S.GLEN AT UNIVERSITY CTR CONDOS PH.1 #20332-100	239,880
2024	/63/E/4P1-101A	039182396003	1:Single Family Residential Urban	DALUSUNG, ENRIQUE MARIA P	S.GLEN AT UNIVERSITY CTR CONDOS PH.1 #20330-101	239,880
2024	/63/E/4P1-101B	039182396004	1:Single Family Residential Urban	REGAN, KELLY & REGAN, PATRICIA	S.GLEN AT UNIVERSITY CTR CONDOS PH.1 #20332-101	331,540
2024	/63/E/4P1-102A	039182396005	1:Single Family Residential Urban	ZHANG, HAO & SHOU, JINGXUAN	S.GLEN AT UNIVERSITY CTR CONDOS PH.1 #20330-102	331,540
2024	/63/E/4P1-102B	039182396006	1:Single Family Residential Urban	KIM, JULIE	S.GLEN AT UNIVERSITY CTR CONDOS PH.1 #20332-102	244,830
2024	/63/E/4P1-103A	039182396007	1:Single Family Residential Urban	BATALLANI, ALFREDO EDUARDO LOLI & LOLI, VALERIA MARK	S.GLEN AT UNIVERSITY CTR CONDOS PH.1 #20330-103	244,860
2024	/63/E/4P1-103B	039182396008	1:Single Family Residential Urban	HAWAMDAH, LANA	S.GLEN AT UNIVERSITY CTR CONDOS PH.1 #20332-103	331,540
2024	/63/E/4P1-200A	039182396009	1:Single Family Residential Urban	SOMNHOT, THAO & NGOC HONG HO	S.GLEN AT UNIVERSITY CTR CONDOS PH.1 #20330-200	335,910
2024	/63/E/4P1-200B	039182396010	1:Single Family Residential Urban	O'BRIEN, LUKE ANDERS	S.GLEN AT UNIVERSITY CTR CONDOS PH.1 #20332-200	239,880
2024	/63/E/4P1-201A	039182396011	1:Single Family Residential Urban	NELSON, JOHN E III	S.GLEN AT UNIVERSITY CTR CONDOS PH.1 #20330-201	239,880
2024	/63/E/4P1-201B	039182396012	1:Single Family Residential Urban	SIEVERS, DIANA R & R VALENZUELA	S.GLEN AT UNIVERSITY CTR CONDOS PH.1 #20332-201	335,910
2024	/63/E/4P1-202A	039182396013	1:Single Family Residential Urban	HELIG, PHILIP	S.GLEN AT UNIVERSITY CTR CONDOS PH.1 #20330-202	335,910
2024	/63/E/4P1-202B	039182396014	1:Single Family Residential Urban	BURNETTI, ROBERT & ROBERT CAINES	S.GLEN AT UNIVERSITY CTR CONDOS PH.1 #20332-202	283,300
2024	/63/E/4P1-203A	039182396015	1:Single Family Residential Urban	BLANKENSHIP, HOPE M & BLANKENSHIP, RAYMOND E III	S.GLEN AT UNIVERSITY CTR CONDOS PH.1 #20330-203	283,300
2024	/63/E/4P1-203B	039182396016	1:Single Family Residential Urban	WALKER, SEAN	S.GLEN AT UNIVERSITY CTR CONDOS PH.1 #20332-203	335,910
2024	/63/E/4P1-300A	039182396017	1:Single Family Residential Urban	DONOVAN, ANN E	S.GLEN AT UNIVERSITY CTR CONDOS PH.1 #20330-300	335,910
2024	/63/E/4P1-300B	039182396018	1:Single Family Residential Urban	VAUGHAN, DEVIN C	S.GLEN AT UNIVERSITY CTR CONDOS PH.1 #20332-300	239,880
2024	/63/E/4P1-301A	039182396019	1:Single Family Residential Urban	NIU, LAWRENCE	S.GLEN AT UNIVERSITY CTR CONDOS PH.1 #20330-301	239,880
2024	/63/E/4P1-301B	039182396020	1:Single Family Residential Urban	NORRIS, NELSON R III	S.GLEN AT UNIVERSITY CTR CONDOS PH.1 #20332-301	335,910
2024	/63/E/4P1-302A	039182396021	1:Single Family Residential Urban	THOMPSON, EMILY L	S.GLEN AT UNIVERSITY CTR CONDOS PH.1 #20330-302	335,910
2024	/63/E/4P1-302B	039182396022	1:Single Family Residential Urban	MARTIN, JOANNA MARIE	S.GLEN AT UNIVERSITY CTR CONDOS PH.1 #20332-302	283,300
2024	/63/E/4P1-303A	039182396023	1:Single Family Residential Urban	SOBHANI, DOROTHY M & KOOROSH	S.GLEN AT UNIVERSITY CTR CONDOS PH.1 #20332-302	283,300
2024	/63/E/4P1-303B	039182396024	1:Single Family Residential Urban	UHING, MICHAEL JOSEPH	S.GLEN AT UNIVERSITY CTR CONDOS PH.1 #20332-303	335,910

LOUDOUN CO. 2024 ASSESSMENTS

RESIDENTIAL PROPERTIES WITHIN THE ROUTE 7 IMPACT ZONE

TAX YR	TAX MAP	PARID	STATE CODE	OWNI	LEGAL1	ASSESSMENT
2024	/63/E/4P2-100A	039182396025	1-Single Family Residential Urban	RODRIGUEZ, GUILLERMO	S.GLEN AT UNIVERSITY CTR CONDOS PH.2 #20290-100	287,110
2024	/63/E/4P2-100B	039182396026	1-Single Family Residential Urban	BANISH, GABRIELLE	S.GLEN AT UNIVERSITY CTR CONDOS PH.2 #20292-100	244,830
2024	/63/E/4P2-101A	039182396027	1-Single Family Residential Urban	STOTT, LINDA MARIE	S.GLEN AT UNIVERSITY CTR CONDOS PH.2 #20290-101	244,830
2024	/63/E/4P2-101B	039182396028	1-Single Family Residential Urban	THEILE, STACY	S.GLEN AT UNIVERSITY CTR CONDOS PH.2 #20292-101	287,110
2024	/63/E/4P2-102A	039182396029	1-Single Family Residential Urban	ARIF, ZEBA & RIZWAN M FARUQUI	S.GLEN AT UNIVERSITY CTR CONDOS PH.2 #20290-102	287,110
2024	/63/E/4P2-102B	039182396030	1-Single Family Residential Urban	YI, JOHN KYUNG SOO	S.GLEN AT UNIVERSITY CTR CONDOS PH.2 #20292-102	244,830
2024	/63/E/4P2-103A	039182396031	1-Single Family Residential Urban	KANDREGULA, VISHAL & KANDREGULA, SUNIL	S.GLEN AT UNIVERSITY CTR CONDOS PH.2 #20290-103	261,510
2024	/63/E/4P2-103B	039182396032	1-Single Family Residential Urban	PACHECO REVUELTA, JOSE L & LELO DE LARREA LEUZE, LOUR	S.GLEN AT UNIVERSITY CTR CONDOS PH.2 #20292-103	287,110
2024	/63/E/4P2-200A	039182396033	1-Single Family Residential Urban	RAMADOSS, RAMANAN & SUBHAMEENA PAPPJAH	S.GLEN AT UNIVERSITY CTR CONDOS PH.2 #20290-200	288,600
2024	/63/E/4P2-200B	039182396034	1-Single Family Residential Urban	HAEBLER, BRIAN	S.GLEN AT UNIVERSITY CTR CONDOS PH.2 #20292-200	244,830
2024	/63/E/4P2-201A	039182396035	1-Single Family Residential Urban	WHITING, ELIZABETH	S.GLEN AT UNIVERSITY CTR CONDOS PH.2 #20290-201	244,830
2024	/63/E/4P2-201B	039182396036	1-Single Family Residential Urban	BARTLEY, DESIRÉE	S.GLEN AT UNIVERSITY CTR CONDOS PH.2 #20292-201	288,600
2024	/63/E/4P2-202A	039182396037	1-Single Family Residential Urban	CARR, CHRISTINA LEE	S.GLEN AT UNIVERSITY CTR CONDOS PH.2 #20290-202	288,600
2024	/63/E/4P2-202B	039182396038	1-Single Family Residential Urban	BRIDENBAUGH, MOLLY	S.GLEN AT UNIVERSITY CTR CONDOS PH.2 #20292-202	283,300
2024	/63/E/4P2-203A	039182396039	1-Single Family Residential Urban	DUPREE, CINDY HELENE	S.GLEN AT UNIVERSITY CTR CONDOS PH.2 #20290-203	283,300
2024	/63/E/4P2-203B	039182396040	1-Single Family Residential Urban	SMITH, SCOTT ROYAL TR & 20292 BEECHWOOD TERRACE #203	S.GLEN AT UNIVERSITY CTR CONDOS PH.2 #20292-203	288,600
2024	/63/E/4P2-300A	039182396041	1-Single Family Residential Urban	VARGAR, LUIS E & CLAUDIA M S	S.GLEN AT UNIVERSITY CTR CONDOS PH.2 #20290-300	288,600
2024	/63/E/4P2-300B	039182396042	1-Single Family Residential Urban	ROMBOROUGH, BRIAN P	S.GLEN AT UNIVERSITY CTR CONDOS PH.2 #20292-300	244,830
2024	/63/E/4P2-301A	039182396043	1-Single Family Residential Urban	CASTRO, MARITA F	S.GLEN AT UNIVERSITY CTR CONDOS PH.2 #20290-301	244,830
2024	/63/E/4P2-301B	039182396044	1-Single Family Residential Urban	ENCARNACION, EDWIN V TEE	S.GLEN AT UNIVERSITY CTR CONDOS PH.2 #20292-301	288,600
2024	/63/E/4P2-302A	039182396045	1-Single Family Residential Urban	MICOV, TAMARA	S.GLEN AT UNIVERSITY CTR CONDOS PH.2 #20290-302	288,600
2024	/63/E/4P2-302B	039182396046	1-Single Family Residential Urban	THOMAS, CATHY A	S.GLEN AT UNIVERSITY CTR CONDOS PH.2 #20292-302	283,300
2024	/63/E/4P2-303A	039182396047	1-Single Family Residential Urban	TORRES, TERESA M	S.GLEN AT UNIVERSITY CTR CONDOS PH.2 #20290-303	283,300
2024	/63/E/4P2-303B	039182396048	1-Single Family Residential Urban	ORTIZ, ANGELICA	S.GLEN AT UNIVERSITY CTR CONDOS PH.2 #20292-303	288,600
2024	/63/E/4P3-100A	039180672001	1-Single Family Residential Urban	CAMPBELL, LISA A	S.GLEN AT UNIVERSITY CTR CONDOS PH.3 #20320-100	287,110
2024	/63/E/4P3-100B	039180672002	1-Single Family Residential Urban	KELLY, JAMES ANTHONY JR & KELLY, PATRICIA ANN	S.GLEN AT UNIVERSITY CTR CONDOS PH.3 #20322-100	331,540
2024	/63/E/4P3-101A	039180672003	1-Single Family Residential Urban	KENYON, MARY KATHERINE	S.GLEN AT UNIVERSITY CTR CONDOS PH.3 #20320-101	331,540
2024	/63/E/4P3-101B	039180672004	1-Single Family Residential Urban	FITZGERALD, MICHAEL & CALLAHAN, COLLEEN	S.GLEN AT UNIVERSITY CTR CONDOS PH.3 #20322-101	287,110
2024	/63/E/4P3-102A	039180672005	1-Single Family Residential Urban	TRAMMEL, KATHLEEN	S.GLEN AT UNIVERSITY CTR CONDOS PH.3 #20320-102	287,110
2024	/63/E/4P3-102B	039180672006	1-Single Family Residential Urban	JENKINS, DALE & W RITCHIE JR	S.GLEN AT UNIVERSITY CTR CONDOS PH.3 #20322-102	331,540
2024	/63/E/4P3-103A	039180672007	1-Single Family Residential Urban	SWAIM, LUCILLE ET AL	S.GLEN AT UNIVERSITY CTR CONDOS PH.3 #20320-103	331,540
2024	/63/E/4P3-103B	039180672008	1-Single Family Residential Urban	THOMAS, DOLORES F	S.GLEN AT UNIVERSITY CTR CONDOS PH.3 #20322-103	287,110
2024	/63/E/4P3-200A	039180672009	1-Single Family Residential Urban	RAPATAN, AINA CHRISTINE	S.GLEN AT UNIVERSITY CTR CONDOS PH.3 #20320-200	287,110
2024	/63/E/4P3-200B	039180672010	1-Single Family Residential Urban	HOUSTON, L D	S.GLEN AT UNIVERSITY CTR CONDOS PH.3 #20322-200	331,540
2024	/63/E/4P3-201A	039180672011	1-Single Family Residential Urban	LAWSON, MICHELLE R	S.GLEN AT UNIVERSITY CTR CONDOS PH.3 #20320-201	331,540
2024	/63/E/4P3-201B	039180672012	1-Single Family Residential Urban	RAMADOSS, RAMANAN & SUBHAMEENA PAPPJAH	S.GLEN AT UNIVERSITY CTR CONDOS PH.3 #20322-201	287,110
2024	/63/E/4P3-202A	039180672013	1-Single Family Residential Urban	MOORE, JEANNETTE	S.GLEN AT UNIVERSITY CTR CONDOS PH.3 #20320-202	287,110
2024	/63/E/4P3-202B	039180672014	1-Single Family Residential Urban	MEHRMANESH, AGHDAS & ELMIRA MEHRMANESH	S.GLEN AT UNIVERSITY CTR CONDOS PH.3 #20322-202	331,540
2024	/63/E/4P3-203A	039180672015	1-Single Family Residential Urban	CASTILLO, JOSE M JR	S.GLEN AT UNIVERSITY CTR CONDOS PH.3 #20320-203	331,540
2024	/63/E/4P3-203B	039180672016	1-Single Family Residential Urban	BAYOL, JEAN	S.GLEN AT UNIVERSITY CTR CONDOS PH.3 #20322-203	287,110
2024	/63/E/4P3-300A	039180672017	1-Single Family Residential Urban	PEACH, AZELDA	S.GLEN AT UNIVERSITY CTR CONDOS PH.3 #20320-300	287,110
2024	/63/E/4P3-300B	039180672018	1-Single Family Residential Urban	LE, JOHNSON MINH & THAI HIEN PHAN	S.GLEN AT UNIVERSITY CTR CONDOS PH.3 #20322-300	331,540
2024	/63/E/4P3-301A	039180672019	1-Single Family Residential Urban	MICK, OWEN DANIEL	S.GLEN AT UNIVERSITY CTR CONDOS PH.3 #20320-301	331,540
2024	/63/E/4P3-301B	039180672020	1-Single Family Residential Urban	LOLI BATALLANI, ALFREDO EDUARDO & V LOLI	S.GLEN AT UNIVERSITY CTR CONDOS PH.3 #20322-301	287,110
2024	/63/E/4P3-302A	039180672021	1-Single Family Residential Urban	KEYSER, JANEL & ORIN	S.GLEN AT UNIVERSITY CTR CONDOS PH.3 #20320-302	287,110
2024	/63/E/4P3-302B	039180672022	1-Single Family Residential Urban	HALSETH, MARGARET L	S.GLEN AT UNIVERSITY CTR CONDOS PH.3 #20322-302	331,540
2024	/63/E/4P3-303A	039180672023	1-Single Family Residential Urban	GLOSTER, NATASHA N	S.GLEN AT UNIVERSITY CTR CONDOS PH.3 #20320-303	328,540
2024	/63/E/4P3-303B	039180672024	1-Single Family Residential Urban	BLAIN, NATASHA	S.GLEN AT UNIVERSITY CTR CONDOS PH.3 #20322-303	287,110
2024	/63/E/4P4-100A	039181962001	1-Single Family Residential Urban	MARYSTARS LLC	S.GLEN AT UNIVERSITY CTR CONDOS PH.IV #20311-100	244,830
2024	/63/E/4P4-100B	039181962013	1-Single Family Residential Urban	CHAHAL, JASPREET KAUR & CHAHAL, GURPREET SINGH	S.GLEN AT UNIVERSITY CTR CONDOS PH.IV #20313-100	331,540
2024	/63/E/4P4-101A	039181962002	1-Single Family Residential Urban	FRANCIS, BROOKE	S.GLEN AT UNIVERSITY CTR CONDOS PH.IV #20311-101	331,540
2024	/63/E/4P4-101B	039181962014	1-Single Family Residential Urban	THACH, TIA	S.GLEN AT UNIVERSITY CTR CONDOS PH.IV #20313-101	244,830
2024	/63/E/4P4-102A	039181962003	1-Single Family Residential Urban	PEREZ, ALFRED L & PEREZ, LISA S	S.GLEN AT UNIVERSITY CTR CONDOS PH.IV #20311-102	244,830
2024	/63/E/4P4-102B	039181962015	1-Single Family Residential Urban	SAS, PEGGY	S.GLEN AT UNIVERSITY CTR CONDOS PH.IV #20313-102	331,540
2024	/63/E/4P4-103A	039181962004	1-Single Family Residential Urban	ANDERSON, SHIRLEY GRANT	S.GLEN AT UNIVERSITY CTR CONDOS PH.IV #20311-103	331,540
2024	/63/E/4P4-103B	039181962016	1-Single Family Residential Urban	HEACOCK, CHRISTINE H	S.GLEN AT UNIVERSITY CTR CONDOS PH.IV #20313-103	244,830
2024	/63/E/4P4-200A	039181962005	1-Single Family Residential Urban	SHAIKH, FARIS ASIM	S.GLEN AT UNIVERSITY CTR CONDOS PH.IV #20311-200	244,830
2024	/63/E/4P4-200B	039181962017	1-Single Family Residential Urban	MORGAN, DANIEL & BORJA, MA CARA BIANCA SANTOS	S.GLEN AT UNIVERSITY CTR CONDOS PH.IV #20313-200	331,540
2024	/63/E/4P4-201A	039181962006	1-Single Family Residential Urban	WARREN, JOHN W	S.GLEN AT UNIVERSITY CTR CONDOS PH.IV #20311-201	331,540
2024	/63/E/4P4-201B	039181962018	1-Single Family Residential Urban	SPRINGGS, BONITA L	S.GLEN AT UNIVERSITY CTR CONDOS PH.IV #20313-201	244,830
2024	/63/E/4P4-202A	039181962007	1-Single Family Residential Urban	ZHOU, XIAODONG & LEE, MICHELLE	S.GLEN AT UNIVERSITY CTR CONDOS PH.IV #20311-202	283,300
2024	/63/E/4P4-202B	039181962019	1-Single Family Residential Urban	GRIFFITH, LEANNE N	S.GLEN AT UNIVERSITY CTR CONDOS PH.IV #20313-202	331,540
2024	/63/E/4P4-203A	039181962008	1-Single Family Residential Urban	NARAYANAN, PRASHANTH & NAVID ISLAM	S.GLEN AT UNIVERSITY CTR CONDOS PH.IV #20311-203	344,210
2024	/63/E/4P4-203B	039181962020	1-Single Family Residential Urban	BRADY, SEAN P & BRADY, BRITTANY LEE	S.GLEN AT UNIVERSITY CTR CONDOS PH.IV #20313-203	283,300
2024	/63/E/4P4-300A	039181962009	1-Single Family Residential Urban	FANN, EVA	S.GLEN AT UNIVERSITY CTR CONDOS PH.IV #20311-300	244,830
2024	/63/E/4P4-300B	039181962021	1-Single Family Residential Urban	GELINAS, JOANNE J 44 of 55	S.GLEN AT UNIVERSITY CTR CONDOS PH.IV #20313-300	331,540

LOUDOUN CO. 2024 ASSESSMENTS

RESIDENTIAL PROPERTIES WITHIN THE ROUTE 7 IMPACT ZONE

TAX YR	TAX MAP	PARID	STATE CODE	OWNI	LEGAL1	ASSESSMENT
2024	63/E/4P4-301A	039181962010	1-Single Family Residential Urban	GAMMAITONI, JOHN	S.GLEN AT UNIVERSITY CTR CONDOS PH.IV #20311-301	331,540
2024	63/E/4P4-301B	039181962022	1-Single Family Residential Urban	GOBBI, PIERLUIGI II	S.GLEN AT UNIVERSITY CTR CONDOS PH.IV #20313-301	244,830
2024	63/E/4P4-302A	039181962011	1-Single Family Residential Urban	BARZHAXYNNOV, ALMAS	S.GLEN AT UNIVERSITY CTR CONDOS PH.IV #20311-302	283,300
2024	63/E/4P4-302B	039181962023	1-Single Family Residential Urban	DEC, JOHN F & DEC, CHRISTOPHER J	S.GLEN AT UNIVERSITY CTR CONDOS PH.IV #20313-302	331,540
2024	63/E/4P4-303A	039181962012	1-Single Family Residential Urban	NDIAYE, OUMY & NDIAYE, MARIAM & NDIAYE, MARIAM P	S.GLEN AT UNIVERSITY CTR CONDOS PH.IV #20311-303	331,540
2024	63/E/4P4-303B	039181962024	1-Single Family Residential Urban	HUJSA, AMANDA & PRPICH, MATTHEW	S.GLEN AT UNIVERSITY CTR CONDOS PH.IV #20313-303	283,300
2024	63/E/4P5-100A	039182396049	1-Single Family Residential Urban	HILDEBRAND, GLENN E TRUSTEE	S.GLEN AT UNIV CTR CONDOS PH.V UNIT 20301-100	239,880
2024	63/E/4P5-100B	039182396050	1-Single Family Residential Urban	WRIGHT, ROSALYN A	S.GLEN AT UNIV CTR CONDOS PH.V UNIT 20303-100	287,110
2024	63/E/4P5-101A	039182396051	1-Single Family Residential Urban	HURLEY, PATRICK & HURLEY, KAITLYNN M	S.GLEN AT UNIV CTR CONDOS PH.V UNIT 20301-101	287,110
2024	63/E/4P5-101B	039182396052	1-Single Family Residential Urban	MAGUIRE, ERIN LEIGH	S.GLEN AT UNIV CTR CONDOS PH.V UNIT 20303-101	239,880
2024	63/E/4P5-102A	039182396053	1-Single Family Residential Urban	MCDIFFETT, RUSSELL V	S.GLEN AT UNIV CTR CONDOS PH.V UNIT 20301-102	239,880
2024	63/E/4P5-102B	039182396054	1-Single Family Residential Urban	WHITE, LEONA	S.GLEN AT UNIV CTR CONDOS PH.V UNIT 20303-102	287,110
2024	63/E/4P5-103A	039182396055	1-Single Family Residential Urban	DUPUY, OLIVIER & HAIDY E	S.GLEN AT UNIV CTR CONDOS PH.V UNIT 20301-103	287,110
2024	63/E/4P5-103B	039182396056	1-Single Family Residential Urban	ZHOU, SHELDON X & LEE, MICHELLE	S.GLEN AT UNIV CTR CONDOS PH.V UNIT 20303-103	239,880
2024	63/E/4P5-200A	039182396057	1-Single Family Residential Urban	BAKO, KAROLYN	S.GLEN AT UNIV CTR CONDOS PH.V UNIT 20301-200	239,880
2024	63/E/4P5-200B	039182396058	1-Single Family Residential Urban	SHAH, CHHAYA	S.GLEN AT UNIV CTR CONDOS PH.V UNIT 20303-200	288,600
2024	63/E/4P5-201A	039182396059	1-Single Family Residential Urban	SONY, MATHAI & PALLAVI S ARAS	S.GLEN AT UNIV CTR CONDOS PH.V UNIT 20301-201	288,600
2024	63/E/4P5-201B	039182396060	1-Single Family Residential Urban	EANES, THOMAS R JR & KARIN J	S.GLEN AT UNIV CTR CONDOS PH.V UNIT 20303-201	239,880
2024	63/E/4P5-202A	039182396061	1-Single Family Residential Urban	WILEY, RAE JEAN	S.GLEN AT UNIV CTR CONDOS PH.V UNIT 20301-202	239,880
2024	63/E/4P5-202B	039182396062	1-Single Family Residential Urban	OSTRANDER, CORINNE	S.GLEN AT UNIV CTR CONDOS PH.V UNIT 20303-202	288,600
2024	63/E/4P5-203A	039182396063	1-Single Family Residential Urban	SILVESTER, SAMARA	S.GLEN AT UNIV CTR CONDOS PH.V UNIT 20301-203	288,600
2024	63/E/4P5-203B	039182396064	1-Single Family Residential Urban	KASHMER, COLLIN	S.GLEN AT UNIV CTR CONDOS PH.V UNIT 20303-203	239,880
2024	63/E/4P5-300A	039182396065	1-Single Family Residential Urban	SHANGHAI, KAREN	S.GLEN AT UNIV CTR CONDOS PH.V UNIT 20301-300	239,880
2024	63/E/4P5-300B	039182396066	1-Single Family Residential Urban	LAWRENCE, LINDA E	S.GLEN AT UNIV CTR CONDOS PH.V UNIT 20303-300	288,600
2024	63/E/4P5-301A	039182396067	1-Single Family Residential Urban	GEDDE, MARGARITA D	S.GLEN AT UNIV CTR CONDOS PH.V UNIT 20301-301	288,600
2024	63/E/4P5-301B	039182396068	1-Single Family Residential Urban	SIMMONS, WILLIAM CURT	S.GLEN AT UNIV CTR CONDOS PH.V UNIT 20303-301	239,880
2024	63/E/4P5-302A	039182396069	1-Single Family Residential Urban	WANG, TAO & MAYA SOMA & YANFANG AN	S.GLEN AT UNIV CTR CONDOS PH.V UNIT 20301-302	239,880
2024	63/E/4P5-302B	039182396070	1-Single Family Residential Urban	TAKSEY, JOSHUA WILLIAM	S.GLEN AT UNIV CTR CONDOS PH.V UNIT 20303-302	288,600
2024	63/E/4P5-303A	039182396071	1-Single Family Residential Urban	FALLON, JEANNE M	S.GLEN AT UNIV CTR CONDOS PH.V UNIT 20301-303	288,600
2024	63/E/4P5-303B	039182396072	1-Single Family Residential Urban	OZOLINS, UGIS & OZOLINA, TATJANA	S.GLEN AT UNIV CTR CONDOS PH.V UNIT 20303-303	239,880
2024	63/E/4P6-100A	039182396073	1-Single Family Residential Urban	LINEBURG, RICHARD D TR & LINEBURG, DONNA J TR & LINEBURG, ALICE S	S.GLEN AT UNIVERSITY CTR CONDOS PH.6 #20271-100	239,880
2024	63/E/4P6-100B	039182396074	1-Single Family Residential Urban	FORD, ALICE S	S.GLEN AT UNIVERSITY CTR CONDOS PH.6 #20273-100	331,540
2024	63/E/4P6-101A	039182396075	1-Single Family Residential Urban	COSTANTINE, ALFRED & BROOKE R	S.GLEN AT UNIVERSITY CTR CONDOS PH.6 #20271-101	331,540
2024	63/E/4P6-101B	039182396076	1-Single Family Residential Urban	FENTON, JOHANNA M	S.GLEN AT UNIVERSITY CTR CONDOS PH.6 #20273-101	239,880
2024	63/E/4P6-102A	039182396077	1-Single Family Residential Urban	BOUWEIRI, KRISTINA	S.GLEN AT UNIVERSITY CTR CONDOS PH.6 #20271-102	244,830
2024	63/E/4P6-102B	039182396078	1-Single Family Residential Urban	MEHRA, HARISH & MEHRA, SAMITA	S.GLEN AT UNIVERSITY CTR CONDOS PH.6 #20273-102	331,540
2024	63/E/4P6-103A	039182396079	1-Single Family Residential Urban	ABRAHAMSON, JOEL T	S.GLEN AT UNIVERSITY CTR CONDOS PH.6 #20271-103	331,540
2024	63/E/4P6-103B	039182396080	1-Single Family Residential Urban	CRUM, ELIZABETH F	S.GLEN AT UNIVERSITY CTR CONDOS PH.6 #20273-103	244,830
2024	63/E/4P6-200A	039182396081	1-Single Family Residential Urban	SMITH, CAROL	S.GLEN AT UNIVERSITY CTR CONDOS PH.6 #20271-200	239,880
2024	63/E/4P6-200B	039182396082	1-Single Family Residential Urban	JOHNSON, DANIEL & ASHLEY, NOELLE	S.GLEN AT UNIVERSITY CTR CONDOS PH.6 #20273-200	335,910
2024	63/E/4P6-201A	039182396083	1-Single Family Residential Urban	FORLENZA, TAYLOR	S.GLEN AT UNIVERSITY CTR CONDOS PH.6 #20271-201	335,910
2024	63/E/4P6-201B	039182396084	1-Single Family Residential Urban	HAMZEPOUR, SANAZ	S.GLEN AT UNIVERSITY CTR CONDOS PH.6 #20273-201	239,880
2024	63/E/4P6-202A	039182396085	1-Single Family Residential Urban	TURKER, NALAN	S.GLEN AT UNIVERSITY CTR CONDOS PH.6 #20271-202	283,300
2024	63/E/4P6-202B	039182396086	1-Single Family Residential Urban	SRINIVASAN, RAJIV	S.GLEN AT UNIVERSITY CTR CONDOS PH.6 #20273-202	335,910
2024	63/E/4P6-203A	039182396087	1-Single Family Residential Urban	SAEED, FAISAL & SAIMA AHMED	S.GLEN AT UNIVERSITY CTR CONDOS PH.6 #20271-203	335,910
2024	63/E/4P6-203B	039182396088	1-Single Family Residential Urban	HALEY, TIMOTHY & LISA TRUSTEES	S.GLEN AT UNIVERSITY CTR CONDOS PH.6 #20273-203	283,300
2024	63/E/4P6-300A	039182396089	1-Single Family Residential Urban	BARREDA PEREZ, VICTOR H & BARREDA PRIETO, MARIA K	S.GLEN AT UNIVERSITY CTR CONDOS PH.6 #20271-300	239,880
2024	63/E/4P6-300B	039182396090	1-Single Family Residential Urban	CIOCCO, CORY ROBERT	S.GLEN AT UNIVERSITY CTR CONDOS PH.6 #20273-300	335,910
2024	63/E/4P6-301A	039182396091	1-Single Family Residential Urban	HADARY, NIZAM U	S.GLEN AT UNIVERSITY CTR CONDOS PH.6 #20271-301	335,910
2024	63/E/4P6-301B	039182396092	1-Single Family Residential Urban	PRYZEES, KASS	S.GLEN AT UNIVERSITY CTR CONDOS PH.6 #20273-301	239,880
2024	63/E/4P6-302A	039182396093	1-Single Family Residential Urban	CHOU, HSIN W	S.GLEN AT UNIVERSITY CTR CONDOS PH.2 #20271-302	283,300
2024	63/E/4P6-302B	039182396094	1-Single Family Residential Urban	HOMAN, ROY D	S.GLEN AT UNIVERSITY CTR CONDOS PH.6 #20273-302	335,910
2024	63/E/4P6-303A	039182396095	1-Single Family Residential Urban	FLEGER, KATHERINE E	S.GLEN AT UNIVERSITY CTR CONDOS PH.6 #20271-303	335,910
2024	63/E/4P6-303B	039182396096	1-Single Family Residential Urban	THOMPSON, ELIZABETH OPHELIA LOUISE	S.GLEN AT UNIVERSITY CTR CONDOS PH.6 #20273-303	283,300
2024	63/E/4P7-100A	039281925025	1-Single Family Residential Urban	WRIGHT, MARSHALL REED	S.GLEN AT UNIV CTR CONDOS PH.VII UNIT 20281-100	244,830
2024	63/E/4P7-100B	039281925013	1-Single Family Residential Urban	ZBARSKIY, MAKSIM	S.GLEN AT UNIV CTR CONDOS PH.VII UNIT 20283-100	244,830
2024	63/E/4P7-100C	039281925001	1-Single Family Residential Urban	FOWLER, BRIAN	S.GLEN AT UNIV CTR CONDOS PH.VII UNIT 20285-100	331,540
2024	63/E/4P7-101A	039281925026	1-Single Family Residential Urban	HONSINGER, LISA MARIE	S.GLEN AT UNIV CTR CONDOS PH.VII UNIT 20281-101	331,540
2024	63/E/4P7-101B	039281925014	1-Single Family Residential Urban	BURRAGE, ROBIN L	S.GLEN AT UNIV CTR CONDOS PH.VII UNIT 20283-101	244,830
2024	63/E/4P7-101C	039281925002	1-Single Family Residential Urban	HARGON, EDWARD E IV	S.GLEN AT UNIV CTR CONDOS PH.VII UNIT 20285-101	244,830
2024	63/E/4P7-102A	039281925027	1-Single Family Residential Urban	EARNHART, MARK S	S.GLEN AT UNIV CTR CONDOS PH.VII UNIT 20281-102	244,830
2024	63/E/4P7-102B	039281925015	1-Single Family Residential Urban	SAHRANAVARD, EHSAN & ELAHEH SANAIE	S.GLEN AT UNIV CTR CONDOS PH.VII UNIT 20283-102	244,830
2024	63/E/4P7-102C	039281925003	1-Single Family Residential Urban	CRIST, CARL F	S.GLEN AT UNIV CTR CONDOS PH.VII UNIT 20285-102	331,540
2024	63/E/4P7-103A	039281925028	1-Single Family Residential Urban	BECKLEY, JOHN DAVID	S.GLEN AT UNIV CTR CONDOS PH.VII UNIT 20281-103	331,540
2024	63/E/4P7-103B	039281925016	1-Single Family Residential Urban	NAVAI, SAMAN & NAVA, NAZLI	S.GLEN AT UNIV CTR CONDOS PH.VII UNIT 20283-103	244,830
2024	63/E/4P7-103C	039281925004	1-Single Family Residential Urban	ZAMPARINI, ARIEL A 45 of 55	S.GLEN AT UNIV CTR CONDOS PH.VII UNIT 20285-103	244,830

LOUDOUN CO. 2024 ASSESSMENTS

RESIDENTIAL PROPERTIES WITHIN THE ROUTE 7 IMPACT ZONE

TAX YR	TAX MAP	PARID	STATE CODE	OWNI	LEGAL I	ASSESSMENT
2024	/63/E/4P7-200A	039281925029	1-Single Family Residential Urban	CHAZARRETA, OSCAR	S.GLEN AT UNIV CTR CONDOS PH.VII UNIT 20281-200	244,830
2024	/63/E/4P7-200B	039281925017	1-Single Family Residential Urban	SHAPORENKO, VLADIMIR	S.GLEN AT UNIV CTR CONDOS PH.VII UNIT 20283-200	244,830
2024	/63/E/4P7-200C	039281925005	1-Single Family Residential Urban	MANGAT, RASHI	S.GLEN AT UNIV CTR CONDOS PH.VII UNIT 20285-200	335,910
2024	/63/E/4P7-201A	039281925030	1-Single Family Residential Urban	BELLEVILLE, ALICIA	S.GLEN AT UNIV CTR CONDOS PH.VII UNIT 20281-201	335,910
2024	/63/E/4P7-201B	039281925018	1-Single Family Residential Urban	GEE, LISA D & WILLIAM R III	S.GLEN AT UNIV CTR CONDOS PH.VII UNIT 20283-201	244,830
2024	/63/E/4P7-201C	039281925006	1-Single Family Residential Urban	QURESHI, MANSOOR	S.GLEN AT UNIV CTR CONDOS PH.VII UNIT 20285-201	244,830
2024	/63/E/4P7-202A	039281925031	1-Single Family Residential Urban	SIMMONS, SEAN	S.GLEN AT UNIV CTR CONDOS PH.VII UNIT 20281-202	283,300
2024	/63/E/4P7-202B	039281925019	1-Single Family Residential Urban	KEYSER, ORIN & JANEL	S.GLEN AT UNIV CTR CONDOS PH.VII UNIT 20283-202	244,830
2024	/63/E/4P7-202C	039281925007	1-Single Family Residential Urban	AMBOOKEN, JOB CHERIAN & ABRAHAM, ROSHIN	S.GLEN AT UNIV CTR CONDOS PH.VII UNIT 20285-202	335,910
2024	/63/E/4P7-203A	039281925032	1-Single Family Residential Urban	THOMAS, JOSEPH MATTHEW	S.GLEN AT UNIV CTR CONDOS PH.VII UNIT 20281-203	335,910
2024	/63/E/4P7-203B	039281925020	1-Single Family Residential Urban	KIM, SEUNG	S.GLEN AT UNIV CTR CONDOS PH.VII UNIT 20283-203	244,830
2024	/63/E/4P7-203C	039281925008	1-Single Family Residential Urban	MARSENGILL, GARY WILLIAM TR & MARSENGILL, LORI WOOD	S.GLEN AT UNIV CTR CONDOS PH.VII UNIT 20285-203	283,300
2024	/63/E/4P7-300A	039281925033	1-Single Family Residential Urban	JEFFREY, LINDA	S.GLEN AT UNIV CTR CONDOS PH.VII UNIT 20281-300	244,830
2024	/63/E/4P7-300B	039281925021	1-Single Family Residential Urban	SAEBI, SHILLA & NARJES KHATIBI	S.GLEN AT UNIV CTR CONDOS PH.VII UNIT 20283-300	244,830
2024	/63/E/4P7-300C	039281925009	1-Single Family Residential Urban	RAMACHANDRAN, RAJAGOPALAN & NARAYANAN, GOMATHI	S.GLEN AT UNIV CTR CONDOS PH.VII UNIT 20285-300	335,910
2024	/63/E/4P7-301A	039281925034	1-Single Family Residential Urban	MORLEY, JOHN MICHAEL JR	S.GLEN AT UNIV CTR CONDOS PH.VII UNIT 20281-301	335,910
2024	/63/E/4P7-301B	039281925022	1-Single Family Residential Urban	MITCHELL, DANA L	S.GLEN AT UNIV CTR CONDOS PH.VII UNIT 20283-301	244,830
2024	/63/E/4P7-301C	039281925010	1-Single Family Residential Urban	SHMILEVICH, M & B VEYTSMAN ET AL	S.GLEN AT UNIV CTR CONDOS PH.VII UNIT 20285-301	244,830
2024	/63/E/4P7-302A	039281925035	1-Single Family Residential Urban	MOHEBIFARD, LEILA & OWJI, JAHAN	S.GLEN AT UNIV CTR CONDOS PH.VII UNIT 20281-302	283,300
2024	/63/E/4P7-302B	039281925023	1-Single Family Residential Urban	KELLY, LISA A	S.GLEN AT UNIV CTR CONDOS PH.VII UNIT 20283-302	244,830
2024	/63/E/4P7-302C	039281925011	1-Single Family Residential Urban	NADER, KHALIL & NADER, FATEMA	S.GLEN AT UNIV CTR CONDOS PH.VII UNIT 20285-302	335,910
2024	/63/E/4P7-303A	039281925036	1-Single Family Residential Urban	RODRIGUEZ, AMANDA GRACE & RODRIGUEZ, KELVIN FELIX	S.GLEN AT UNIV CTR CONDOS PH.VII UNIT 20281-303	335,910
2024	/63/E/4P7-303B	039281925024	1-Single Family Residential Urban	PAMBOUKIAN, CHRISTOPHE K & NORA O	S.GLEN AT UNIV CTR CONDOS PH.VII UNIT 20283-303	244,830
2024	/63/E/4P7-303C	039281925012	1-Single Family Residential Urban	ALONZO CALDERON, JOSE ERNESTO & LOPEZ DE ALONZO, DO	S.GLEN AT UNIV CTR CONDOS PH.VII UNIT 20285-303	283,300
2024	/63/E/5P1-101/	039278461001	1-Single Family Residential Urban	TUPINO, JAIME CHRISTINE	CHELSEA COURTS CONDO PH.1 UNIT 45081-101	387,020
2024	/63/E/5P1-102/	039278461002	1-Single Family Residential Urban	BELANGER, SUZANNE	CHELSEA COURTS CONDO PH.1 UNIT 45081-102	403,590
2024	/63/E/5P1-103/	039278461003	1-Single Family Residential Urban	WINSKI, MARK S	CHELSEA COURTS CONDO PH.1 UNIT 45081-103	348,870
2024	/63/E/5P1-201/	039278461004	1-Single Family Residential Urban	CARLSON, DANIEL SCOTT	CHELSEA COURTS CONDO PH.1 UNIT 45081-201	363,940
2024	/63/E/5P1-202/	039278461005	1-Single Family Residential Urban	SARR, RICHARD B JR	CHELSEA COURTS CONDO PH.1 UNIT 45081-202	357,220
2024	/63/E/5P1-203/	039278461006	1-Single Family Residential Urban	SALEH, SAMI M & AMAL S	CHELSEA COURTS CONDO PH.1 UNIT 45081-203	348,870
2024	/63/E/5P2-101/	039276862001	1-Single Family Residential Urban	MCCLENDON, GORDON J & THOMPSON, LILY	CHELSEA COURTS CONDO PH.2 UNIT 45071-101	351,470
2024	/63/E/5P2-102/	039276862002	1-Single Family Residential Urban	CANNAN, DEBRA	CHELSEA COURTS CONDO PH.2 UNIT 45071-102	376,610
2024	/63/E/5P2-103/	039276862003	1-Single Family Residential Urban	SINGER, MARTIN M TR	CHELSEA COURTS CONDO PH.2 UNIT 45071-103	376,610
2024	/63/E/5P2-104/	039276862004	1-Single Family Residential Urban	MILLER, GREGORY S	CHELSEA COURTS CONDO PH.2 UNIT 45071-104	403,590
2024	/63/E/5P2-105/	039276862005	1-Single Family Residential Urban	TRIBLE, WILLIAM E & T ANN TRUSTEES	CHELSEA COURTS CONDO PH.2 UNIT 45071-105	386,960
2024	/63/E/5P2-201/	039276862006	1-Single Family Residential Urban	HAMMAMI, MAHER	CHELSEA COURTS CONDO PH.2 UNIT 45071-201	351,470
2024	/63/E/5P2-202/	039276862007	1-Single Family Residential Urban	MOAYYER, FARZAD	CHELSEA COURTS CONDO PH.2 UNIT 45071-202	363,940
2024	/63/E/5P2-203/	039276862008	1-Single Family Residential Urban	RAHROVANI, GHOLAMREZA ET UX	CHELSEA COURTS CONDO PH.2 UNIT 45071-203	360,220
2024	/63/E/5P2-204/	039276862009	1-Single Family Residential Urban	DOLAN, PATRICK J & DOLAN, MARY S	CHELSEA COURTS CONDO PH.2 UNIT 45071-204	360,940
2024	/63/E/5P3-101/	039278474001	1-Single Family Residential Urban	BROWN, WILLIAM EDWARD TR & WILLIAM EDWARD BROWN T	CHELSEA COURTS CONDO PH.3 UNIT 45091-101	387,020
2024	/63/E/5P3-102/	039278474002	1-Single Family Residential Urban	LOWE, TERRI SMALLWOOD	CHELSEA COURTS CONDO PH.3 UNIT 45091-102	403,590
2024	/63/E/5P3-103/	039278474003	1-Single Family Residential Urban	KIM, WHA JONG & KIM, NEUNG JA & KIM, SO YOUNG	CHELSEA COURTS CONDO PH.3 UNIT 45091-103	348,870
2024	/63/E/5P3-201/	039278474004	1-Single Family Residential Urban	BURKHOLDER, JASON	CHELSEA COURTS CONDO PH.3 UNIT 45091-201	360,940
2024	/63/E/5P3-202/	039278474005	1-Single Family Residential Urban	HORN, PATRICIA A VAN TR & PATRICIA A VAN HORN LIVING T	CHELSEA COURTS CONDO PH.3 UNIT 45091-202	357,220
2024	/63/E/5P3-203/	039278474006	1-Single Family Residential Urban	ALEXANDER, DEAN MICHAEL	CHELSEA COURTS CONDO PH.3 UNIT 45091-203	348,870
2024	/63/E/5P4-101A	039277884001	1-Single Family Residential Urban	SALLING, ELIZABETH G	CHELSEA COURTS CONDO PH.4 UNIT 45090-101	351,470
2024	/63/E/5P4-102A	039277884002	1-Single Family Residential Urban	HANSEN, KENNETH	CHELSEA COURTS CONDO PH.4 UNIT 45090-102	376,610
2024	/63/E/5P4-103A	039277884003	1-Single Family Residential Urban	PAGE, LONNIE	CHELSEA COURTS CONDO PH.4 UNIT 45090-103	376,610
2024	/63/E/5P4-104A	039277884004	1-Single Family Residential Urban	MORRISON, CHRISTOPHER M	CHELSEA COURTS CONDO PH.4 UNIT 45090-104	435,150
2024	/63/E/5P4-105A	039277884005	1-Single Family Residential Urban	GONZALEZ, NAIDA	CHELSEA COURTS CONDO PH.4 UNIT 45090-105	387,020
2024	/63/E/5P4-201A	039277884006	1-Single Family Residential Urban	AZAR, SAMIN SAM & FEDROS KEVIN AZAR	CHELSEA COURTS CONDO PH.4 UNIT 45090-201	354,470
2024	/63/E/5P4-202A	039277884007	1-Single Family Residential Urban	ROEDER, AARON MICHAEL	CHELSEA COURTS CONDO PH.4 UNIT 45090-202	363,940
2024	/63/E/5P4-203A	039277884008	1-Single Family Residential Urban	RONES, JENNIFER SHANNON	CHELSEA COURTS CONDO PH.4 UNIT 45090-203	373,830
2024	/63/E/5P4-204A	039277884009	1-Single Family Residential Urban	RECAME, DANIELLE JEANNE	CHELSEA COURTS CONDO PH.4 UNIT 45090-204	363,940
2024	/63/E/5P5-101/	039275563001	1-Single Family Residential Urban	HUHN, HANNAH B	CHELSEA COURTS CONDO PH.5 UNIT 45061-101	354,470
2024	/63/E/5P5-102/	039275563002	1-Single Family Residential Urban	RICHARDSON, TYRONE & KIMBERLY JANE	CHELSEA COURTS CONDO PH.5 UNIT 45061-102	376,610
2024	/63/E/5P5-103/	039275563003	1-Single Family Residential Urban	THOMPSON, EDDIE J JR	CHELSEA COURTS CONDO PH.5 UNIT 45061-103	376,610
2024	/63/E/5P5-104/	039275563004	1-Single Family Residential Urban	HAWLEY, HUGH & MARGARET	CHELSEA COURTS CONDO PH.5 UNIT 45061-104	403,590
2024	/63/E/5P5-105/	039275563005	1-Single Family Residential Urban	ALDRIDGE, REBECCA	CHELSEA COURTS CONDO PH.5 UNIT 45061-105	387,020
2024	/63/E/5P5-201/	039275563006	1-Single Family Residential Urban	CLARK, DANA L TR & DANA L CLARK LEGACY TRUST	CHELSEA COURTS CONDO PH.5 UNIT 45061-201	351,470
2024	/63/E/5P5-202/	039275563007	1-Single Family Residential Urban	FIXX, MICHAEL J TEE ET AL	CHELSEA COURTS CONDO PH.5 UNIT 45061-202	363,940
2024	/63/E/5P5-203/	039275563008	1-Single Family Residential Urban	DABESTANI, SHAHEEN SASAN	CHELSEA COURTS CONDO PH.5 UNIT 45061-203	373,830
2024	/63/E/5P5-204/	039275563009	1-Single Family Residential Urban	POLAT, MAHMUT	CHELSEA COURTS CONDO PH.5 UNIT 45061-204	363,940
2024	/63/E/5P6-101/	039273664001	1-Single Family Residential Urban	FLUEGGE, TAMMY LYNNE	CHELSEA COURTS CONDO PH.6 UNIT 45051-101	351,400
2024	/63/E/5P6-102/	039273664002	1-Single Family Residential Urban	ZUNIGA, ANDY & ZUNIGA, AUGUSTO	CHELSEA COURTS CONDO PH.6 UNIT 45051-102	376,610
2024	/63/E/5P6-103/	039273664003	1-Single Family Residential Urban	HUTH, JENNIFER D 46 of 55	CHELSEA COURTS CONDO PH.6 UNIT 45051-103	373,610

LOUDOUN CO. 2024 ASSESSMENTS

RESIDENTIAL PROPERTIES WITHIN THE ROUTE 7 IMPACT ZONE

TAX YR	TAX MAP	PARID	STATE CODE	OWNI	LEGAL1	ASSESSMENT
2024	63/E/5P6-104/	039273664004	1-Single Family Residential Urban	TAW, KHIN MAUNG & KYU KYU	CHELSEA COURTS CONDO PH.6 UNIT 45051-104	403,590
2024	63/E/5P6-105/	039273664005	1-Single Family Residential Urban	MCLAUGHLIN, KATHLEEN MARIE	CHELSEA COURTS CONDO PH.6 UNIT 45051-105	387,020
2024	63/E/5P6-201/	039273664006	1-Single Family Residential Urban	LIAO, WEI & YAN WEI	CHELSEA COURTS CONDO PH.6 UNIT 45051-201	351,470
2024	63/E/5P6-202/	039273664007	1-Single Family Residential Urban	ALLEN, EUGENE W JR	CHELSEA COURTS CONDO PH.6 UNIT 45051-202	360,940
2024	63/E/5P6-203/	039273664008	1-Single Family Residential Urban	OREILLY, TERRANCE M & LISE M	CHELSEA COURTS CONDO PH.6 UNIT 45051-203	357,220
2024	63/E/5P6-204/	039273664009	1-Single Family Residential Urban	SHAFRAN, JONATHAN P	CHELSEA COURTS CONDO PH.6 UNIT 45051-204	360,940
2024	63/E/5P7-101/	039276178001	1-Single Family Residential Urban	WOODSON, MARY HELEN	CHELSEA COURTS CONDO PH.7 UNIT 45070-101	387,020
2024	63/E/5P7-102/	039276178002	1-Single Family Residential Urban	RUZANIC, MARHEA B	CHELSEA COURTS CONDO PH.7 UNIT 45070-102	403,590
2024	63/E/5P7-103/	039276178003	1-Single Family Residential Urban	RUELLE, MARY	CHELSEA COURTS CONDO PH.7 UNIT 45070-103	351,870
2024	63/E/5P7-201/	039276178004	1-Single Family Residential Urban	LAVIGNE, GUY JR	CHELSEA COURTS CONDO PH.7 UNIT 45070-201	360,940
2024	63/E/5P7-202/	039276178005	1-Single Family Residential Urban	CASTANEIRA, MARCO A	CHELSEA COURTS CONDO PH.7 UNIT 45070-202	357,220
2024	63/E/5P7-203/	039276178006	1-Single Family Residential Urban	HENDRICK, TARA D	CHELSEA COURTS CONDO PH.7 UNIT 45070-203	351,870
2024	63/E/5P8-101/	039275178001	1-Single Family Residential Urban	TOBAR, MORIS SANTIAGO	CHELSEA COURTS CONDO PH.8 UNIT 45060-101	384,020
2024	63/E/5P8-102/	039275178002	1-Single Family Residential Urban	HENRY, REBECCA A	CHELSEA COURTS CONDO PH.8 UNIT 45060-102	403,590
2024	63/E/5P8-103/	039275178003	1-Single Family Residential Urban	FINSTER, GARY R & FINSTER, PAMELA A	CHELSEA COURTS CONDO PH.8 UNIT 45060-103	351,870
2024	63/E/5P8-201/	039275178004	1-Single Family Residential Urban	SALMERON, JUAN J & SALMERON, ANA B	CHELSEA COURTS CONDO PH.8 UNIT 45060-201	363,940
2024	63/E/5P8-202/	039275178005	1-Single Family Residential Urban	SHASTI, PARYA	CHELSEA COURTS CONDO PH.8 UNIT 45060-202	357,220
2024	63/E/5P8-203/	039275178006	1-Single Family Residential Urban	BANIANI, BEHDAD & PARNIAN NAJAFI BARAZJANI	CHELSEA COURTS CONDO PH.8 UNIT 45060-203	351,870
2024	63/E/5P9-101/	039273978001	1-Single Family Residential Urban	HARMON, EDWIN L II & FRANCINE C	CHELSEA COURTS CONDO PH.9 UNIT 45050-101	387,020
2024	63/E/5P9-102/	039273978002	1-Single Family Residential Urban	ROMAN, VENUS	CHELSEA COURTS CONDO PH.9 UNIT 45050-102	403,590
2024	63/E/5P9-103/	039273978003	1-Single Family Residential Urban	HSU, CHING-LUNG & WU, CHIA LING	CHELSEA COURTS CONDO PH.9 UNIT 45050-103	351,870
2024	63/E/5P9-201/	039273978004	1-Single Family Residential Urban	NICK & CAROL LLC	CHELSEA COURTS CONDO PH.9 UNIT 45050-201	363,940
2024	63/E/5P9-202/	039273978005	1-Single Family Residential Urban	DUKE, CANDACE M & QANKOW, FUAD	CHELSEA COURTS CONDO PH.9 UNIT 45050-202	360,220
2024	63/E/5P9-203/	039273978006	1-Single Family Residential Urban	ROMAN, JAMES K & ELIANA P	CHELSEA COURTS CONDO PH.9 UNIT 45050-203	351,870
2024	63/E/6/11/1/	039272271000	1-Single Family Residential Urban	MARTINEZ, MELISSA C & NEOMAR	UNIVERSITY CENTER PH.1 PARCEL J-WEST LOT 1A	541,510
2024	63/E/6/11/2/	039272072000	1-Single Family Residential Urban	RAVINUTHULA, SRIKANTH	UNIVERSITY CENTER PH.1 PARCEL J-WEST LOT 2A	541,910
2024	63/E/6/11/3/	039271973000	1-Single Family Residential Urban	BEERS, PATRICK D TR & BEERS LIVING TRUST	UNIVERSITY CENTER PH.1 PARCEL J-WEST LOT 3A	537,960
2024	63/E/6/11/4/	039271674000	1-Single Family Residential Urban	KLINKENBERG, ANTHONY	UNIVERSITY CENTER PH.1 PARCEL J-WEST LOT 4A	542,910
2024	63/E/6/11/5/	039271576000	1-Single Family Residential Urban	JIA, JIN HAN	UNIVERSITY CENTER PH.1 PARCEL J-WEST LOT 5A	539,140
2024	63/E/6/11/6/	039271377000	1-Single Family Residential Urban	ROMERO, CESAR A RISCO	UNIVERSITY CENTER PH.1 PARCEL J-WEST LOT 6A	545,680
2024	63/E/6/11/7/	039271079000	1-Single Family Residential Urban	RODRIGUEZ, MIRIAM	UNIVERSITY CENTER PH.1 PARCEL J-WEST LOT 7A	511,370
2024	63/E/6/11/8/	039270981000	1-Single Family Residential Urban	RISHQO, LINA N	UNIVERSITY CENTER PH.1 PARCEL J-WEST LOT 8A	522,140
2024	63/E/6/11/9/	039270883000	1-Single Family Residential Urban	ODUTOLA, ADEGBOLA	UNIVERSITY CENTER PH.1 PARCEL J-WEST LOT 9A	507,610
2024	63/E/6/11/10/	039270684000	1-Single Family Residential Urban	RAY, LISA EMILY & ARMINDA J RAY	UNIVERSITY CENTER PH.1 PARCEL J-WEST LOT 10A	521,350
2024	63/E/6/11/11/	039270586000	1-Single Family Residential Urban	ILTAF, MAHBOOBULLAH & ILTAF, BENAFSHAH	UNIVERSITY CENTER PH.1 PARCEL J-WEST LOT 11A	521,180
2024	63/E/6/11/12/	039270387000	1-Single Family Residential Urban	LAI, HIEP	UNIVERSITY CENTER PH.1 PARCEL J-WEST LOT 12A	521,920
2024	63/E/6/11/13/	039270289000	1-Single Family Residential Urban	DJEBBARI, ZIANE	UNIVERSITY CENTER PH.1 PARCEL J-WEST LOT 13A	518,080
2024	63/E/6/11/14/	039270191000	1-Single Family Residential Urban	BROOKS, ASHLEY	UNIVERSITY CENTER PH.1 PARCEL J-WEST LOT 14A	528,010
2024	63/E/6/11/15/	039269893000	1-Single Family Residential Urban	HUTCHINSON, KAYON N	UNIVERSITY CENTER PH.1 PARCEL J-WEST LOT 15	505,570
2024	63/E/6/11/16/	039269896000	1-Single Family Residential Urban	ALI, KARIMA H & MOHAMMAD	UNIVERSITY CENTER PH.1 PARCEL J-WEST LOT 16	504,720
2024	63/E/6/11/17/	039269898000	1-Single Family Residential Urban	TARSA LLC	UNIVERSITY CENTER PH.1 PARCEL J-WEST LOT 17	514,070
2024	63/E/6/11/18/	039269599000	1-Single Family Residential Urban	JIN, JING & EMYLIN M CAMPOS	UNIVERSITY CENTER PH.1 PARCEL J-WEST LOT 18	500,870
2024	63/E/6/11/19/	039369305000	1-Single Family Residential Urban	PEREZ MENDEZ, JAVIER ANDRES & PATINO BERRIOS, KAREN &	UNIVERSITY CENTER PH.1 PARCEL J-WEST LOT 19	570,010
2024	63/E/6/11/20/	039369407000	1-Single Family Residential Urban	ZECH, FELIX J & JOAN	UNIVERSITY CENTER PH.1 PARCEL J-WEST LOT 20	534,950
2024	63/E/6/11/21/	039369509000	1-Single Family Residential Urban	HOWARD, NORMA GAY	UNIVERSITY CENTER PH.1 PARCEL J-WEST LOT 21	522,710
2024	63/E/6/11/22/	039369611000	1-Single Family Residential Urban	USHER, DOMINIC R	UNIVERSITY CENTER PH.1 PARCEL J-WEST LOT 22	518,120
2024	63/E/6/11/23/	039370111000	1-Single Family Residential Urban	SCHUTZ, PATRICIA E TEE	UNIVERSITY CENTER PH.1 PARCEL J-WEST LOT 23	504,440
2024	63/E/6/11/24/	039370412000	1-Single Family Residential Urban	AL-KILANY, SABER & MANAL SHEHATA	UNIVERSITY CENTER PH.1 PARCEL J-WEST LOT 24	509,540
2024	63/E/6/11/25/	039370612000	1-Single Family Residential Urban	YUAN, FEI & SHENG-GUO CAI	UNIVERSITY CENTER PH.1 PARCEL J-WEST LOT 25	497,110
2024	63/E/6/11/26/	039370812000	1-Single Family Residential Urban	RILEY-RUSSELL, JO ANN	UNIVERSITY CENTER PH.1 PARCEL J-WEST LOT 26	493,120
2024	63/E/6/11/27/	039370913000	1-Single Family Residential Urban	HAMWI, ABDEL HADI & MARIAM ALI GHAZZAWI	UNIVERSITY CENTER PH.1 PARCEL J-WEST LOT 27	517,990
2024	63/E/6/11/28/	039371213000	1-Single Family Residential Urban	SMITH, KEVIN & YOLANDA	UNIVERSITY CENTER PH.1 PARCEL J-WEST LOT 28	511,190
2024	63/E/6/11/29/	039371515000	1-Single Family Residential Urban	MAHMOUDI IRDAMOUSA, EHSAN & MAHMOUDI IRDAMOUSA, H	UNIVERSITY CENTER PH.1 PARCEL J-WEST LOT 29	509,440
2024	63/E/6/11/30/	039371716000	1-Single Family Residential Urban	ALHAREERI, NEDHER S	UNIVERSITY CENTER PH.1 PARCEL J-WEST LOT 30	489,950
2024	63/E/6/11/31/	039371917000	1-Single Family Residential Urban	MILLARES, PAOLA	UNIVERSITY CENTER PH.1 PARCEL J-WEST LOT 31	500,880
2024	63/E/6/11/32/	039372118000	1-Single Family Residential Urban	S&Y GLOBAL LLC	UNIVERSITY CENTER PH.1 PARCEL J-WEST LOT 32	512,550
2024	63/E/6/11/33/	039372219000	1-Single Family Residential Urban	SIMMONS, WILLIAM CURT	UNIVERSITY CENTER PH.1 PARCEL J-WEST LOT 33	508,750
2024	63/E/6/11/34/	039372520000	1-Single Family Residential Urban	LARSEN, ALEXANDRA & G KRAHL & T OLES	UNIVERSITY CENTER PH.1 PARCEL J-WEST LOT 34	510,480
2024	63/E/6/11/35/	039372907000	1-Single Family Residential Urban	GEORGE, KATHY C	UNIVERSITY CENTER PH.1 PARCEL J-WEST LOT 35	515,140
2024	63/E/6/11/36/	039372707000	1-Single Family Residential Urban	BIELEWICZ, STEPHEN J & DYAN L	UNIVERSITY CENTER PH.1 PARCEL J-WEST LOT 36	526,470
2024	63/E/6/11/37/	039372506000	1-Single Family Residential Urban	TUNC, CEMAL	UNIVERSITY CENTER PH.1 PARCEL J-WEST LOT 37	530,030
2024	63/E/6/11/38/	039372305000	1-Single Family Residential Urban	MILLER, MAXINE	UNIVERSITY CENTER PH.1 PARCEL J-WEST LOT 38	510,380
2024	63/E/6/11/39/	039372204000	1-Single Family Residential Urban	CARSON, MICHELLE LEIGH	UNIVERSITY CENTER PH.1 PARCEL J-WEST LOT 39	507,550
2024	63/E/6/11/40/	039372003000	1-Single Family Residential Urban	G R F ESTATES LLC	UNIVERSITY CENTER PH.1 PARCEL J-WEST LOT 40	517,370
2024	63/E/6/11/41/	039371802000	1-Single Family Residential Urban	PARR, SEAN R & RAHRAVANI, POUNEH	UNIVERSITY CENTER PH.1 PARCEL J-WEST LOT 41	511,640
2024	63/E/6/11/42/	039371601000	1-Single Family Residential Urban	MATTHESEN, CHRISTOPHER & ALICE	UNIVERSITY CENTER PH.1 PARCEL J-WEST LOT 42	513,180

LOUDOUN CO. 2024 ASSESSMENTS

RESIDENTIAL PROPERTIES WITHIN THE ROUTE 7 IMPACT ZONE

TAX YR	TAX MAP	PARID	STATE CODE	OWNI	LEGAL1	ASSESSMENT
2024	63/E/6/11/43/	039271394000	1-Single Family Residential Urban	THOMPSON, ROBERT & DIVINA	UNIVERSITY CENTER PH.1 PARCEL J-WEST LOT 43	519,610
2024	63/E/6/11/44/	039271593000	1-Single Family Residential Urban	DODSON, PHYLLIS J	UNIVERSITY CENTER PH.1 PARCEL J-WEST LOT 44	509,030
2024	63/E/6/11/45/	039271791000	1-Single Family Residential Urban	KHALIL-YAHYAVI, SHOLEH & SHAHIN	UNIVERSITY CENTER PH.1 PARCEL J-WEST LOT 45	507,490
2024	63/E/6/11/46/	039271890000	1-Single Family Residential Urban	SAFI, YAMMUR	UNIVERSITY CENTER PH.1 PARCEL J-WEST LOT 46	523,290
2024	63/E/6/11/47/	039272089000	1-Single Family Residential Urban	POPAL, HAMID & RUMAN	UNIVERSITY CENTER PH.1 PARCEL J-WEST LOT 47	505,580
2024	63/E/6/11/48/	039272187000	1-Single Family Residential Urban	BONTREGER, ASHER M & MELISSA C ET AL	UNIVERSITY CENTER PH.1 PARCEL J-WEST LOT 48	520,990
2024	63/E/6/11/49/	039272485000	1-Single Family Residential Urban	GANT, DOUGLAS E & ELIZABETH K	UNIVERSITY CENTER PH.1 PARCEL J-WEST LOT 49A	534,710
2024	63/E/6/11/50/	039272684000	1-Single Family Residential Urban	MAKOUR, ELGHALI RALI	UNIVERSITY CENTER PH.1 PARCEL J-WEST LOT 50A	544,990
2024	63/E/6/11/51/	039272883000	1-Single Family Residential Urban	POKHAREL, KUNDAN & SHOVA POKHAREL DHAKAL	UNIVERSITY CENTER PH.1 PARCEL J-WEST LOT 51A	524,010
2024	63/E/6/11/52/	039273082000	1-Single Family Residential Urban	BUCKLER, WILLIAM F & DORIS I	UNIVERSITY CENTER PH.1 PARCEL J-WEST LOT 52A	535,850
2024	63/E/6/11/53/	039272892000	1-Single Family Residential Urban	WANG, JIAN & XIAOTONG	UNIVERSITY CENTER PH.1 PARCEL J-WEST LOT 53A	585,110
2024	63/E/6/11/54/	039272894000	1-Single Family Residential Urban	SHAH, GAURI RAMAKRISHNAN & REEMAL	UNIVERSITY CENTER PH.1 PARCEL J-WEST LOT 54A	571,100
2024	63/E/6/11/55/	039272896000	1-Single Family Residential Urban	SHAMIM, SHAHID & ZAHIDA S	UNIVERSITY CENTER PH.1 PARCEL J-WEST LOT 55A	580,500
2024	63/E/6/11/56/	039272899000	1-Single Family Residential Urban	RAJANALA, AJAY K & T SRIVASTAVA	UNIVERSITY CENTER PH.1 PARCEL J-WEST LOT 56A	580,110
2024	63/E/7/11/1/1/	039371686000	1-Single Family Residential Urban	ELLAHI, ARSHMAN & MALIK, SHAKILA B	UNIVERSITY CENTER PHASE 1 PARCEL G-EAST LOT 1	543,730
2024	63/E/7/11/1/2/	039371884000	1-Single Family Residential Urban	EADDY, RAYMOND & JUDY ANN	UNIVERSITY CENTER PHASE 1 PARCEL G-EAST LOT 2	552,100
2024	63/E/7/11/1/3/	039372083000	1-Single Family Residential Urban	RAHIMI, NOOR KHAN	UNIVERSITY CENTER PHASE 1 PARCEL G-EAST LOT 3	538,680
2024	63/E/7/11/1/4/	039372281000	1-Single Family Residential Urban	KRAMER, FRED K SR & ROSEMARY	UNIVERSITY CENTER PHASE 1 PARCEL G-EAST LOT 4	511,010
2024	63/E/7/11/1/5/	039372480000	1-Single Family Residential Urban	KAPPEL, STEPHEN M & YVONNE J	UNIVERSITY CENTER PHASE 1 PARCEL G-EAST LOT 5	542,730
2024	63/E/7/11/1/6/	039372579000	1-Single Family Residential Urban	KAMAL, SYED SAUD & SYED, SABRINA SAUD	UNIVERSITY CENTER PHASE 1 PARCEL G-EAST LOT 6	597,510
2024	63/E/7/11/1/7/	039372777000	1-Single Family Residential Urban	HADARI, NAJIBA & HADARI, NABI	UNIVERSITY CENTER PHASE 1 PARCEL G-EAST LOT 7	565,180
2024	63/E/7/11/1/8/	039373074000	1-Single Family Residential Urban	TANG, LINA & GELLERT, UT	UNIVERSITY CENTER PHASE 1 PARCEL G-EAST LOT 8	595,670
2024	63/E/7/11/1/9/	039373171000	1-Single Family Residential Urban	HABIB, RANDA DAUD & HABIB, NADER	UNIVERSITY CENTER PHASE 1 PARCEL G-EAST LOT 9	567,660
2024	63/E/7/11/1/10/	039373370000	1-Single Family Residential Urban	SIDDIQUI, FURQAN A	UNIVERSITY CENTER PHASE 1 PARCEL G-EAST LOT 10	566,320
2024	63/E/7/11/1/11/	039373468000	1-Single Family Residential Urban	SAFA, SARAH L TR & SAFA, POUYA TR & SOUFA, POUYA & PO	UNIVERSITY CENTER PHASE 1 PARCEL G-EAST LOT 11	530,690
2024	63/E/7/11/1/12/	039373566000	1-Single Family Residential Urban	CAMACHO, ROXANA & LUIS ROJAS	UNIVERSITY CENTER PHASE 1 PARCEL G-EAST LOT 12	556,820
2024	63/E/7/11/1/13/	039373664000	1-Single Family Residential Urban	ANSARI, ABRAR A	UNIVERSITY CENTER PHASE 1 PARCEL G-EAST LOT 13	549,740
2024	63/E/7/11/1/14/	039373762000	1-Single Family Residential Urban	MARSHALL, RENE	UNIVERSITY CENTER PHASE 1 PARCEL G-EAST LOT 14	591,190
2024	63/E/7/11/1/15/	039373851000	1-Single Family Residential Urban	CHOWDHURY, NAHYAN & RIAZ AHMED	UNIVERSITY CENTER PHASE 1 PARCEL G-EAST LOT 15	558,800
2024	63/E/7/11/1/16/	039373848000	1-Single Family Residential Urban	AZAM PRODHAN, MOHAMMED & MIR JAHAN	UNIVERSITY CENTER PHASE 1 PARCEL G-EAST LOT 16	537,290
2024	63/E/7/11/1/17/	039373846000	1-Single Family Residential Urban	KANG, KULDIP & NEEL	UNIVERSITY CENTER PHASE 1 PARCEL G-EAST LOT 17	524,110
2024	63/E/7/11/1/18/	039373844000	1-Single Family Residential Urban	KAIM, MONA LISA & AMIT	UNIVERSITY CENTER PHASE 1 PARCEL G-EAST LOT 18	518,610
2024	63/E/7/11/1/19/	039373742000	1-Single Family Residential Urban	NOVOA CAMPOS, FAUSTO & MENENDEZ VASQUEZ, ANGELICA	UNIVERSITY CENTER PHASE 1 PARCEL G-EAST LOT 19	533,300
2024	63/E/7/11/1/20/	039373740000	1-Single Family Residential Urban	PANG, CECELIA S TR & DIO, MATTHEW J DI TR & DI DIO FAMIL	UNIVERSITY CENTER PHASE 1 PARCEL G-EAST LOT 20	529,860
2024	63/E/7/11/1/21/	039373637000	1-Single Family Residential Urban	FUENTES, UBOK LEE	UNIVERSITY CENTER PHASE 1 PARCEL G-EAST LOT 21	553,860
2024	63/E/7/11/1/22/	039373433000	1-Single Family Residential Urban	SHRESTHA, BRJESH	UNIVERSITY CENTER PHASE 1 PARCEL G-EAST LOT 22	568,530
2024	63/E/7/11/1/23/	039373331000	1-Single Family Residential Urban	CRUZ PINEDA, ANA MERCEDES	UNIVERSITY CENTER PHASE 1 PARCEL G-EAST LOT 23	531,720
2024	63/E/7/11/1/24/	039373229000	1-Single Family Residential Urban	SILLS, DANIEL ALAN	UNIVERSITY CENTER PHASE 1 PARCEL G-EAST LOT 24	546,940
2024	63/E/7/11/1/25/	039373127000	1-Single Family Residential Urban	HEYN, TRISTAN A & J A MEELER	UNIVERSITY CENTER PHASE 1 PARCEL G-EAST LOT 25	537,150
2024	63/E/7/11/1/26/	039372925000	1-Single Family Residential Urban	MOORE, BETHANY J & THOMAS E	UNIVERSITY CENTER PHASE 1 PARCEL G-EAST LOT 26	532,920
2024	63/E/7/11/1/27/	039372823000	1-Single Family Residential Urban	VALLIERE, ELLEN A	UNIVERSITY CENTER PHASE 1 PARCEL G-EAST LOT 27	578,750
2024	63/E/7/11/1/28/	039373094000	1-Single Family Residential Urban	HICKMAN, DONALD M JR & LUCRETIA	UNIVERSITY CENTER PHASE 1 PARCEL G-EAST LOT 28	566,970
2024	63/E/7/11/1/29/	039373292000	1-Single Family Residential Urban	NAVARRO, JOSEFINA & VIRGILIO	UNIVERSITY CENTER PHASE 1 PARCEL G-EAST LOT 29	546,130
2024	63/E/7/11/1/30/	039373490000	1-Single Family Residential Urban	KRAAMER, FRED K SR & ROSEMARY	UNIVERSITY CENTER PHASE 1 PARCEL G-EAST LOT 30	541,780
2024	63/E/7/11/1/31/	039373689000	1-Single Family Residential Urban	BRUMBACK, SHERRI FAY TR & S F BRUMBACK FAMILY TRUS	UNIVERSITY CENTER PHASE 1 PARCEL G-EAST LOT 31	562,200
2024	63/E/7/11/1/32/	039373787000	1-Single Family Residential Urban	GREWAL, GURPREET KAUR & JASPREET	UNIVERSITY CENTER PHASE 1 PARCEL G-EAST LOT 32	545,560
2024	63/E/7/11/1/33/	039373986000	1-Single Family Residential Urban	VIGIL, JOSE A	UNIVERSITY CENTER PHASE 1 PARCEL G-EAST LOT 33	534,480
2024	63/E/7/11/1/34/	039374083000	1-Single Family Residential Urban	AGRAVAT, MANISH MANOJKUMAR & AGRAVAT, JAYANA MAN	UNIVERSITY CENTER PHASE 1 PARCEL G-EAST LOT 34	549,900
2024	63/E/7/11/1/35/	039374380000	1-Single Family Residential Urban	IMHOFF, ANDREW NICHOLAS & AZARI, MARYAM	UNIVERSITY CENTER PHASE 1 PARCEL G-EAST LOT 35	566,240
2024	63/E/7/11/1/36/	039374478000	1-Single Family Residential Urban	WELDEMARIAM, GEBRISH H & ABEBE, LEMLEM T	UNIVERSITY CENTER PHASE 1 PARCEL G-EAST LOT 36	547,320
2024	63/E/7/11/1/37/	039374676000	1-Single Family Residential Urban	GOMEZ, ALEX C & THUY-HOAN PHAM	UNIVERSITY CENTER PHASE 1 PARCEL G-EAST LOT 37	537,070
2024	63/E/7/11/1/38/	039374774000	1-Single Family Residential Urban	GUNATILLEKA, MESTIVAGE DON DANUL KAVINDRA & GUNATI	UNIVERSITY CENTER PHASE 1 PARCEL G-EAST LOT 38	562,260
2024	63/E/7/11/1/39/	039374872000	1-Single Family Residential Urban	MARCIALES, EMMA C & JUAN LUIS MARTINEZ	UNIVERSITY CENTER PHASE 1 PARCEL G-EAST LOT 39	547,840
2024	63/E/7/11/1/40/	039374970000	1-Single Family Residential Urban	VORCE, SHAWN P & CYNTHIA J	UNIVERSITY CENTER PHASE 1 PARCEL G-EAST LOT 40	560,070
2024	63/E/7/11/1/41/	039374968000	1-Single Family Residential Urban	SMITH, JOSEPH J & JENNIFER M	UNIVERSITY CENTER PHASE 1 PARCEL G-EAST LOT 41	551,100
2024	63/E/7/11/1/42/	039375065000	1-Single Family Residential Urban	MOGAL, RONAK & PATEKAR, AMRUTA	UNIVERSITY CENTER PHASE 1 PARCEL G-EAST LOT 42	576,970
2024	63/E/7/11/1/43/	039375256000	1-Single Family Residential Urban	TIKONG, ALAIN	UNIVERSITY CENTER PHASE 1 PARCEL G-EAST LOT 43	576,780
2024	63/E/7/11/1/44/	039375253000	1-Single Family Residential Urban	PROTSKO, VALERIAA	UNIVERSITY CENTER PHASE 1 PARCEL G-EAST LOT 44	528,800
2024	63/E/7/11/1/45/	039375251000	1-Single Family Residential Urban	NGUYEN, BAO CHAU TRAN TR & LE, THO D TR & LE-NGUYEN F	UNIVERSITY CENTER PHASE 1 PARCEL G-EAST LOT 45	527,110
2024	63/E/7/11/1/46/	039375248000	1-Single Family Residential Urban	VILLARROEL, EDGAR E GARCIA	UNIVERSITY CENTER PHASE 1 PARCEL G-EAST LOT 46	517,680
2024	63/E/7/11/1/47/	039375246000	1-Single Family Residential Urban	MISAGHI, RIAZ & SADEGHI, AREZOO	UNIVERSITY CENTER PHASE 1 PARCEL G-EAST LOT 47	570,980
2024	63/E/7/11/1/48/	039375042000	1-Single Family Residential Urban	HUSSAINI, SAYED W & HARIMA B	UNIVERSITY CENTER PHASE 1 PARCEL G-EAST LOT 48	584,030
2024	63/E/7/11/1/49/	039375040000	1-Single Family Residential Urban	TRUONG, QUI MINH & NGHIA HUU LE	UNIVERSITY CENTER PHASE 1 PARCEL G-EAST LOT 49	548,470
2024	63/E/7/11/1/50/	039374938000	1-Single Family Residential Urban	GRAF, FRANCIS HERBERT TR & GRAF, GRACIELA TR & GRAF	UNIVERSITY CENTER PHASE 1 PARCEL G-EAST LOT 50	542,680
2024	63/E/7/11/1/51/	039374935000	1-Single Family Residential Urban	HICKMAN, BELINDA TSAO	UNIVERSITY CENTER PHASE 1 PARCEL G-EAST LOT 51	542,490
2024	63/E/7/11/1/52/	039374833000	1-Single Family Residential Urban	SPRUEL, MARY V & ROBERT K	UNIVERSITY CENTER PHASE 1 PARCEL G-EAST LOT 52	540,020

LOUDOUN CO. 2024 ASSESSMENTS

RESIDENTIAL PROPERTIES WITHIN THE ROUTE 7 IMPACT ZONE

TAX YR	TAX MAP	PARID	STATE CODE	OWNI	LEGAL1	ASSESSMENT
2024	63/E/7/11/53/	039374731000	1-Single Family Residential Urban	DOUGLAS, RYAN S & DOUGLAS, YVONNE M	UNIVERSITY CENTER PHASE 1 PARCEL G-EAST LOT 53	549,500
2024	63/E/7/11/54/	039374122000	1-Single Family Residential Urban	HUANG, LEI	UNIVERSITY CENTER PHASE 1 PARCEL G-EAST LOT 54	571,900
2024	63/E/7/11/55/	039374422000	1-Single Family Residential Urban	GOWRAVARAM, MAYUR REDDY & SWATHI KISARA	UNIVERSITY CENTER PHASE 1 PARCEL G-EAST LOT 55	551,110
2024	63/E/7/11/56/	039374622000	1-Single Family Residential Urban	THOMPSON, DAVID E	UNIVERSITY CENTER PHASE 1 PARCEL G-EAST LOT 56	544,110
2024	63/E/7/11/57/	039374822000	1-Single Family Residential Urban	GLANCEY, THOMAS F III	UNIVERSITY CENTER PHASE 1 PARCEL G-EAST LOT 57	542,240
2024	63/E/7/11/58/	039375122000	1-Single Family Residential Urban	TSAI, ELAINE	UNIVERSITY CENTER PHASE 1 PARCEL G-EAST LOT 58	547,350
2024	63/E/7/11/59/	039375322000	1-Single Family Residential Urban	SHERAZI, SYED ALI & SHERAZI, FAREHA ALI	UNIVERSITY CENTER PHASE 1 PARCEL G-EAST LOT 59	586,830
2024	63/E/7/11/60/	039375723000	1-Single Family Residential Urban	MAHMOOD, RIYADH	UNIVERSITY CENTER PHASE 1 PARCEL G-EAST LOT 60	578,280
2024	63/E/7/11/61/	039375923000	1-Single Family Residential Urban	FUENTES, BRANDON & FUENTES, ESTER	UNIVERSITY CENTER PHASE 1 PARCEL G-EAST LOT 61	540,600
2024	63/E/7/11/62/	039376124000	1-Single Family Residential Urban	VAZQUEZ, TODD S & KIMBERLY	UNIVERSITY CENTER PHASE 1 PARCEL G-EAST LOT 62	549,840
2024	63/E/7/11/63/	039376324000	1-Single Family Residential Urban	BROMLEY, LAUREN & ROBERTS, BRADY J	UNIVERSITY CENTER PHASE 1 PARCEL G-EAST LOT 63	561,890
2024	63/E/7/11/64/	039376624000	1-Single Family Residential Urban	THOMAS, CAMERON	UNIVERSITY CENTER PHASE 1 PARCEL G-EAST LOT 64	544,030
2024	63/E/7/11/65/	039376825000	1-Single Family Residential Urban	STONE, ALEX	UNIVERSITY CENTER PHASE 1 PARCEL G-EAST LOT 65	541,910
2024	63/E/7/11/66/	039377026000	1-Single Family Residential Urban	SULLIVAN, PAUL A SR & CHERYL A	UNIVERSITY CENTER PHASE 1 PARCEL G-EAST LOT 66	577,650
2024	63/E/7/11/67/	039375533000	1-Single Family Residential Urban	PHAN, ANDY	UNIVERSITY CENTER PHASE 1 PARCEL G-EAST LOT 67	567,310
2024	63/E/7/11/68/	039375733000	1-Single Family Residential Urban	DEGEORGES, MADELEINE	UNIVERSITY CENTER PHASE 1 PARCEL G-EAST LOT 68	543,640
2024	63/E/7/11/69/	039376034000	1-Single Family Residential Urban	HSU, STEPHEN M & STELLA P	UNIVERSITY CENTER PHASE 1 PARCEL G-EAST LOT 69	529,240
2024	63/E/7/11/70/	039376234000	1-Single Family Residential Urban	KHAN, OMAR A	UNIVERSITY CENTER PHASE 1 PARCEL G-EAST LOT 70	538,460
2024	63/E/7/11/71/	039376435000	1-Single Family Residential Urban	KLOMAN, LAUREN M & THOMAS C TIPTON	UNIVERSITY CENTER PHASE 1 PARCEL G-EAST LOT 71	581,850
2024	63/E/7/11/72/	039376240000	1-Single Family Residential Urban	AHMAD, KHAWJA JAWWAD	UNIVERSITY CENTER PHASE 1 PARCEL G-EAST LOT 72	584,400
2024	63/E/7/11/73/	039376243000	1-Single Family Residential Urban	CARPENTER, JOSHUA D & JILL G	UNIVERSITY CENTER PHASE 1 PARCEL G-EAST LOT 73	553,150
2024	63/E/7/11/74/	039376145000	1-Single Family Residential Urban	SALEH, RIMA F	UNIVERSITY CENTER PHASE 1 PARCEL G-EAST LOT 74	521,960
2024	63/E/7/11/75/	039376048000	1-Single Family Residential Urban	MARQUARDT, MICHAEL R	UNIVERSITY CENTER PHASE 1 PARCEL G-EAST LOT 75	569,190
2024	63/E/7/11/76/	039376051000	1-Single Family Residential Urban	ROHAN, MOHAMMAD O & SAFIA	UNIVERSITY CENTER PHASE 1 PARCEL G-EAST LOT 76	578,950
2024	63/E/7/11/77/	039376054000	1-Single Family Residential Urban	JOHNSON, JOSEPH ROBERT	UNIVERSITY CENTER PHASE 1 PARCEL G-EAST LOT 77	534,190
2024	63/E/7/11/78/	039375956000	1-Single Family Residential Urban	SHAH, FAISAL & SHAZIA MAHMOOD	UNIVERSITY CENTER PHASE 1 PARCEL G-EAST LOT 78	542,340
2024	63/E/7/11/79/	039375958000	1-Single Family Residential Urban	GOZEH, ASAD TRUSTEE	UNIVERSITY CENTER PHASE 1 PARCEL G-EAST LOT 79	542,450
2024	63/E/7/11/80/	039375861000	1-Single Family Residential Urban	HEWLETT, TOM MARK & VERONICA	UNIVERSITY CENTER PHASE 1 PARCEL G-EAST LOT 80	567,280
2024	63/E/7/11/81/	039375866000	1-Single Family Residential Urban	MAHMOOD, SHAZIA & SHAH, FAISAL	UNIVERSITY CENTER PHASE 1 PARCEL G-EAST LOT 81	556,390
2024	63/E/7/11/82/	039375768000	1-Single Family Residential Urban	BAEZ, FERNANDO	UNIVERSITY CENTER PHASE 1 PARCEL G-EAST LOT 82	561,260
2024	63/E/7/11/83/	039375670000	1-Single Family Residential Urban	ZIARMAL, MUKHTAR & AFGHANI, NEELAB	UNIVERSITY CENTER PHASE 1 PARCEL G-EAST LOT 83	543,670
2024	63/E/7/11/84/	039375573000	1-Single Family Residential Urban	MEHTA, MILIND NIKHIL TR & MEHTA, JANKI MILIND TR & JM F	UNIVERSITY CENTER PHASE 1 PARCEL G-EAST LOT 84	567,660
2024	63/E/7/11/85/	039375476000	1-Single Family Residential Urban	WALKER, WESLEY L & BAYLEE J	UNIVERSITY CENTER PHASE 1 PARCEL G-EAST LOT 85	573,420
2024	63/E/7/11/86/	039375278000	1-Single Family Residential Urban	TENG, TOM H TR & TENG, NIKKI Y TR & TENG FAMILY TRUST	UNIVERSITY CENTER PHASE 1 PARCEL G-EAST LOT 86	571,030
2024	63/E/7/11/87/	039375180000	1-Single Family Residential Urban	SHAMIM, IMRAN	UNIVERSITY CENTER PHASE 1 PARCEL G-EAST LOT 87	563,710
2024	63/E/7/11/88/	039375082000	1-Single Family Residential Urban	GUPTA, TAPAN & S AGARWAL & R GUPTA	UNIVERSITY CENTER PHASE 1 PARCEL G-EAST LOT 88	572,820
2024	63/E/7/11/89/	039374785000	1-Single Family Residential Urban	GONZALES, CECILIA M	UNIVERSITY CENTER PHASE 1 PARCEL G-EAST LOT 89	562,770
2024	63/E/7/11/90/	039374688000	1-Single Family Residential Urban	KASSAR, SAMIR G & KASSAR, NAIM G	UNIVERSITY CENTER PHASE 1 PARCEL G-EAST LOT 90	570,070
2024	63/E/7/11/91/	039374590000	1-Single Family Residential Urban	EDEA, ABEYE JEGNA TR & ABEYE ADEA FAMILY TRUST & SISA	UNIVERSITY CENTER PHASE 1 PARCEL G-EAST LOT 91	567,150
2024	63/E/7/11/92/	039374492000	1-Single Family Residential Urban	WRONKIEWICZ, CALLIE MARIE & WRONKIEWICZ, PATRICK JOS	UNIVERSITY CENTER PHASE 1 PARCEL G-EAST LOT 92	568,090
2024	63/E/7/11/93/	039374494000	1-Single Family Residential Urban	ABITTE, ENDRIAS & TULLU, BELSABEL	UNIVERSITY CENTER PHASE 1 PARCEL G-EAST LOT 93	565,380
2024	63/E/7/11/94/	039374396000	1-Single Family Residential Urban	PONTE, JOSEPH A	UNIVERSITY CENTER PHASE 1 PARCEL G-EAST LOT 94	593,760
2024	63/E/7/11/95/	039374198000	1-Single Family Residential Urban	GOTTHARD, WILLIAM R	UNIVERSITY CENTER PHASE 1 PARCEL G-EAST LOT 95	610,100
2024	63/E/7/11/99/	039375695000	1-Single Family Residential Urban	BOND, JOSEPH S & MAILIN D	UNIVERSITY CENTER PHASE 1 PARCEL G-EAST LOT 99	539,340
2024	63/E/7/11/100/	039375693000	1-Single Family Residential Urban	NGUYEN, HUNG & NGUYEN, BICH THI NGOC	UNIVERSITY CENTER PHASE 1 PARCEL G-EAST LOT 100	547,780
2024	63/E/7/11/101/	039375791000	1-Single Family Residential Urban	TSANG, RAYMOND WILSON & CONNIE	UNIVERSITY CENTER PHASE 1 PARCEL G-EAST LOT 101	548,850
2024	63/E/7/11/102/	039375889000	1-Single Family Residential Urban	HORN, BENJAMIN W & KIMBERLY A FULMER	UNIVERSITY CENTER PHASE 1 PARCEL G-EAST LOT 102	542,810
2024	63/E/7/11/103/	039375886000	1-Single Family Residential Urban	ALEMAYEHU, YEBEGASHET G	UNIVERSITY CENTER PHASE 1 PARCEL G-EAST LOT 103	548,980
2024	63/E10/11/58/	039274088000	1-Single Family Residential Urban	BUCKLER, PAUL M	REGENTS WALK SEC 3 L.58	512,930
2024	63/E10/11/59/	039274090000	1-Single Family Residential Urban	GUERD, BATBAYAR	REGENTS WALK SEC.3 L.59	486,480
2024	63/E10/11/60/	039274092000	1-Single Family Residential Urban	BETANCOURT, JORGE	REGENTS WALK SEC.3 L.60	474,990
2024	63/E10/11/61/	039274093000	1-Single Family Residential Urban	FARSHIR LLC	REGENTS WALK SEC.3 L.61	486,330
2024	63/E10/11/62/	039274095000	1-Single Family Residential Urban	AYBAR, NURIS ANTONIA TR & NURIS AYBAR REVOCABLE TRU	REGENTS WALK SEC.3 L.62	486,840
2024	63/E10/11/63/	039274097000	1-Single Family Residential Urban	DEBAERE, DENISE	REGENTS WALK SEC.3 L.63	508,870
2024	63/E10/11/64/	039274693000	1-Single Family Residential Urban	TRAN, BINH-SON V & NGOC-TIEN T	REGENTS WALK SEC.3 L.64	515,370
2024	63/E10/11/65/	039274892000	1-Single Family Residential Urban	BAKSHI, INDERPAL SINGH TR & BAKSHI, SURJEET KAUR TR &	REGENTS WALK SEC.3 L.65	490,030
2024	63/E10/11/66/	039275092000	1-Single Family Residential Urban	ROSS, LEROY G & MARTHA D BARQUET	REGENTS WALK SEC.3 L.66	489,110
2024	63/E10/11/67/	039275191000	1-Single Family Residential Urban	DELO, REYES, ANDY ET AL	REGENTS WALK SEC.3 L.67	491,090
2024	63/E10/11/68/	039275391000	1-Single Family Residential Urban	GIL PEDEMONTE, KATHERINE	REGENTS WALK SEC.3 L.68	489,990
2024	63/E10/11/69/	039275591000	1-Single Family Residential Urban	ALDAZ, HECTOR M & DOMINA	REGENTS WALK SEC.3 L.69	513,030
2024	63/E10/11/70/	039275891000	1-Single Family Residential Urban	GILBERT, DAVID PHILIP	REGENTS WALK SEC.3 L.70	502,430
2024	63/E10/11/71/	039276191000	1-Single Family Residential Urban	SUKHORUKOV, ANDRII & SUKHORUKOVA, VIKTORIIA	REGENTS WALK SEC.3 L.71	488,990
2024	63/E10/11/72/	039276291000	1-Single Family Residential Urban	CVETKOVIC, DIMITRIJE & DANIELLA M HAENE	REGENTS WALK SEC.3 L.72	480,170
2024	63/E10/11/73/	039276492000	1-Single Family Residential Urban	THOMAS, BRET M & KIMBERLY A	REGENTS WALK SEC.3 L.73	497,540
2024	63/E10/11/74/	039277991000	1-Single Family Residential Urban	BERRETTA, LISA M	REGENTS WALK SEC.3 L.74	483,760
2024	63/E10/11/75/	039277993000	1-Single Family Residential Urban	MAHER, LORI	REGENTS WALK SEC.3 L.75	485,960

LOUDOUN CO. 2024 ASSESSMENTS

RESIDENTIAL PROPERTIES WITHIN THE ROUTE 7 IMPACT ZONE

TAX YR	TAX MAP	PARID	STATE CODE	OWNI	LEGAL1	ASSESSMENT
2024	/63/E10///76/	039277994000	1-Single Family Residential Urban	CALLIER, CHRISTOPHER LEE	REGENTS WALK SEC.3 L.76	482,490
2024	/63/E10///77/	039277896000	1-Single Family Residential Urban	CAMUS, JOHN & CAMUS, MICHELLE	REGENTS WALK SEC.3 L.77	482,290
2024	/63/E10///78/	039277898000	1-Single Family Residential Urban	SARMA, KAVITA	REGENTS WALK SEC.3 L.78	484,570
2024	/63/E10///79/	039277799000	1-Single Family Residential Urban	BUTLER, LATISA P	REGENTS WALK SEC.3 L.79	485,580
2024	/63/E10///80/	039377701000	1-Single Family Residential Urban	ARORA, SHIPRA & NAGPAL, AMIT	REGENTS WALK SEC.3 L.80	480,300
2024	/63/E10///81/	039377702000	1-Single Family Residential Urban	HEATH, BECKY S	REGENTS WALK SEC.3 L.81	458,330
2024	/63/E10///82/	039377604000	1-Single Family Residential Urban	BEVENOUR, KAREN M	REGENTS WALK SEC.3 L.82	477,480
2024	/63/E10///83/	039377507000	1-Single Family Residential Urban	DEANS, RAYNELLE	REGENTS WALK SEC.3 L.83	491,240
2024	/63/E10///84/	039377509000	1-Single Family Residential Urban	SINGH, ASHUTOSH KUMAR & KUMARI, FNU NEETI	REGENTS WALK SEC.3 L.84	485,650
2024	/63/E10///85/	039377411000	1-Single Family Residential Urban	GONZALEZ, ROMULO	REGENTS WALK SEC.3 L.85	484,800
2024	/63/E10///86/	039377412000	1-Single Family Residential Urban	STENGER, BRENDA & ROMBERGER, SANDRA M	REGENTS WALK SEC.3 L.86	477,320
2024	/63/E10///87/	039377314000	1-Single Family Residential Urban	MIKHAIEL, MARIAN MOUNIR GARAS	REGENTS WALK SEC.3 L.87	482,520
2024	/63/E10///88/	039377315000	1-Single Family Residential Urban	MICHAELS, NICHOLAS B & DOUGLAS A NEWTON JR	REGENTS WALK SEC.3 L.88	481,860
2024	/63/E10///89/	039377217000	1-Single Family Residential Urban	SEMSAR, NAHID & MEHDI	REGENTS WALK SEC.3 L.89	475,930
2024	/63/E10///90/	039377119000	1-Single Family Residential Urban	KRISHNA, MURALI & SUNITHA DULLA	REGENTS WALK SEC.3 L.90	491,970
2024	/63/E10///91/	039376313000	1-Single Family Residential Urban	HENRY, CRISTINA DIANNE	REGENTS WALK SEC.3 L.91	520,300
2024	/63/E10///92/	039376113000	1-Single Family Residential Urban	HAYNES, DEBORAH	REGENTS WALK SEC.3 L.92	465,140
2024	/63/E10///93/	039376013000	1-Single Family Residential Urban	LEE, ESTHER	REGENTS WALK SEC.3 L.93	482,540
2024	/63/E10///94/	039375813000	1-Single Family Residential Urban	MARSZALEK, JESSICA S & MARSZALEK, DAVID M	REGENTS WALK SEC.3 L.94	480,710
2024	/63/E10///95/	039375613000	1-Single Family Residential Urban	WANG, JINCHUAN	REGENTS WALK SEC.3 L.95	500,480
2024	/63/E10///96/	039375313000	1-Single Family Residential Urban	CAPORALETTI, GARY & SAUNDRA DUNN	REGENTS WALK SEC.3 L.96	505,110
2024	/63/E10///97/	039375113000	1-Single Family Residential Urban	RABAH, TAMER ABU & AMROU, TASNEEM	REGENTS WALK SEC.3 L.97	496,310
2024	/63/E10///98/	039374912000	1-Single Family Residential Urban	MCANDREWS, JOHN P JR	REGENTS WALK SEC.3 L.98	465,090
2024	/63/E10///99/	039374712000	1-Single Family Residential Urban	LITTEKEN, DEBORAH A TR & DEBORAH A LITTEKEN DECLARA	REGENTS WALK SEC.3 L.99	510,230
2024	/63/E10///100/	039374004000	1-Single Family Residential Urban	LOWITZ, ADAM A & KATHRYN	REGENTS WALK SEC.3 L.100	512,380
2024	/63/E10///101/	039374006000	1-Single Family Residential Urban	HALL, TAMARA M	REGENTS WALK SEC.3 L.101	486,140
2024	/63/E10///102/	039374008000	1-Single Family Residential Urban	TRAN, PAUL	REGENTS WALK SEC.3 L.102	489,760
2024	/63/E10///103/	039374010000	1-Single Family Residential Urban	GARCIA, GUSTAVO	REGENTS WALK SEC.3 L.103	484,980
2024	/63/E10///104/	039374011000	1-Single Family Residential Urban	ABUBAKR, SHARIF OMAR & ALI OMAR ABUBAKR	REGENTS WALK SEC.3 L.104	484,510
2024	/63/E10///105/	039374113000	1-Single Family Residential Urban	KELLY, THOMAS PATRICK	REGENTS WALK SEC.3 L.105	472,540
2024	/63/E10///106/	039374115000	1-Single Family Residential Urban	JASSAL, VINEET & CHANDNA, SURBHI	REGENTS WALK SEC.3 L.106	500,590
2024	/63/E16///P/	039258839000	1-Single Family Residential Urban	LAKEVIEW 1 LC	UNIVERSITY CENTER PCL P	13,167,000
2024	/63/E22///B-5/	039355892000	1-Single Family Residential Urban	CHESTERFIELD RETAIL LC & CHESTERFIELD RETAIL INVESTOR	UNIVERSITY CENTER PCL B-5	12,363,500
2024	/63/N/3////1/	058493551000	1-Single Family Residential Urban	FU, YOUTONG & QUN ZHUANG	DOWNTOWN ONE LOUDOUN BLK.A4 LOT 1	1,663,490
2024	/63/N/3////2/	058493554000	1-Single Family Residential Urban	KUSAR, JASON M	DOWNTOWN ONE LOUDOUN BLK.A4 LOT 2	1,416,790
2024	/63/N/3////3/	058493557000	1-Single Family Residential Urban	SARANTIS, CHRISTOS	DOWNTOWN ONE LOUDOUN BLK.A4 LOT 3	1,427,380
2024	/63/N/3////4/	058493460000	1-Single Family Residential Urban	YOO, MICHAEL K & JENNIFER E	DOWNTOWN ONE LOUDOUN BLK.A4 LOT 4	1,650,340
2024	/63/N/3////5/	058493564000	1-Single Family Residential Urban	REED, JORDAN MALACHI	DOWNTOWN ONE LOUDOUN BLK.A4 LOT 5	1,654,810
2024	/63/N/3////6/	058493767000	1-Single Family Residential Urban	NICHOLS, LONNY	DOWNTOWN ONE LOUDOUN BLK.A4 LOT 6	1,488,450
2024	/63/N/3////7/	058493769000	1-Single Family Residential Urban	LIPSKI, THOMAS W & LIPSKI, PETRA I	DOWNTOWN ONE LOUDOUN BLK.A4 LOT 7	1,472,380
2024	/63/N/3////8/	058493871000	1-Single Family Residential Urban	SIMKINS, WILLIAM A III & SIMKINS, MELISSA D	DOWNTOWN ONE LOUDOUN BLK.A4 LOT 8	1,489,250
2024	/63/N/3////9/	058494074000	1-Single Family Residential Urban	CANTO, RUDOLPH JR TR & RUDOLPH CANTO JR TRUST & CAN	DOWNTOWN ONE LOUDOUN BLK.A4 LOT 9	1,668,140
2024	/63/N/3////10/	058494177000	1-Single Family Residential Urban	MORGANTI, JOSEPH A JR TR & MORGANTI, KATHERINE R TR &	DOWNTOWN ONE LOUDOUN BLK.A4 LOT 10	1,650,000
2024	/63/N/3////11/	057194280000	1-Single Family Residential Urban	KRAHULEC, JOHN KUHIO TR & JOHN KUHIO KRAHULEC TRUST	DOWNTOWN ONE LOUDOUN BLK.A4 LOT 11	1,487,080
2024	/63/N/3////12/	057194382000	1-Single Family Residential Urban	VERFURTH, SUSAN A TR & VERFURTH, JOHN M TR & SUSAN A	DOWNTOWN ONE LOUDOUN BLK.A4 LOT 12	1,447,230
2024	/63/N/3////13/	057194485000	1-Single Family Residential Urban	MELLOR, DAVID C JR	DOWNTOWN ONE LOUDOUN BLK.A4 LOT 13	1,644,030
2024	/63/N/3////14/	057194689000	1-Single Family Residential Urban	WHITE, RICHARD L & WHITE, LUANNE B	DOWNTOWN ONE LOUDOUN BLK.A4 LOT 14	1,641,180
2024	/63/N/3////15/	057194692000	1-Single Family Residential Urban	MASELLI, PETER TR & MASELLI, ROBYN ANN TR & PETER MAS	DOWNTOWN ONE LOUDOUN BLK.A4 LOT 15	1,471,540
2024	/63/N/3////16/	057194795000	1-Single Family Residential Urban	MIDFORD, STEFAN T & MIDFORD, CATHY M	DOWNTOWN ONE LOUDOUN BLK.A4 LOT 16	1,470,740
2024	/63/N/3////17/	057194898000	1-Single Family Residential Urban	WILSON, THOMAS LAWRENCE JR & WILSON, LORI ANN	DOWNTOWN ONE LOUDOUN BLK.A4 LOT 17	1,653,300
2024	/63/N/3////18/	057194801000	1-Single Family Residential Urban	DONLEY, JULIE D TR & JULIE D DONLEY DECLARATION OF TRU	DOWNTOWN ONE LOUDOUN BLK.A4 LOT 18	1,673,640
2024	/63/N/3////19/	057194805000	1-Single Family Residential Urban	BAI, XIAOTING & LI, HUI	DOWNTOWN ONE LOUDOUN BLK.A4 LOT 19	1,459,060
2024	/63/N/3////20/	057194807000	1-Single Family Residential Urban	SANTIAGO, DANILO MARTINEZ & SANTIAGO, JOCELYN A	DOWNTOWN ONE LOUDOUN BLK.A4 LOT 20	1,490,050
2024	/63/N/3////21/	057194709000	1-Single Family Residential Urban	MACESICH, MICHAEL G & MACESICH, KATHRYN J	DOWNTOWN ONE LOUDOUN BLK.A4 LOT 21	1,424,790
2024	/63/N/3////22/	057194713000	1-Single Family Residential Urban	ZHAO, DANNY & CHEN, CINDY	DOWNTOWN ONE LOUDOUN BLK.A4 LOT 22	1,655,610
2024	/63/N/3////23/	057194621000	1-Single Family Residential Urban	MOORE, MELISSA TR & MELISSA MOORE LIVING TRUST & MO	DOWNTOWN ONE LOUDOUN BLK.A4 LOT 23	1,666,140
2024	/63/N/3////24/	057194524000	1-Single Family Residential Urban	BIENIEMY, ERIC JR & BIENIEMY, MIA T M	DOWNTOWN ONE LOUDOUN BLK.A4 LOT 24	1,480,450
2024	/63/N/3////25/	057194526000	1-Single Family Residential Urban	KIM, SANG J	DOWNTOWN ONE LOUDOUN BLK.A4 LOT 25	1,454,550
2024	/63/N/3////26/	057194429000	1-Single Family Residential Urban	KELLEY, H JOACHIM & RADOJEVICH-KELLEY, NINA & KELLEY,	DOWNTOWN ONE LOUDOUN BLK.A4 LOT 26	1,666,140
2024	/63/N/3////27/	057194232000	1-Single Family Residential Urban	BATTLE, KEVIN C & BATTLE, DAWN M	DOWNTOWN ONE LOUDOUN BLK.A4 LOT 27	1,666,040
2024	/63/N/3////28/	057194135000	1-Single Family Residential Urban	RAZA, SYED AHAD TR & RAZA, ZAARA SHAIKH TR & HENRY &	DOWNTOWN ONE LOUDOUN BLK.A4 LOT 28	1,488,830
2024	/63/N/3////29/	057194037000	1-Single Family Residential Urban	ANDREWS, MICHAEL A TR & ANDREWS FAMILY TRUST	DOWNTOWN ONE LOUDOUN BLK.A4 LOT 29	1,491,830
2024	/63/N/3////30/	057193939000	1-Single Family Residential Urban	LEDFORD, DERRICK FITZGERALD & LEDFORD, JEANNIE J	DOWNTOWN ONE LOUDOUN BLK.A4 LOT 30	1,500,170
2024	/63/N/3////31/	057193742000	1-Single Family Residential Urban	RAHMAN, ANISSA	DOWNTOWN ONE LOUDOUN BLK.A4 LOT 31	1,666,570
2024	/63/N/4////1/	058496610000	1-Single Family Residential Urban	ZIEGLER, MICHAEL PATRICK SR & ZIEGLER, MARY JO	DOWNTOWN ONE LOUDOUN BLK.A7 LOT 1	1,496,220
2024	/63/N/4////2/	058496910000	1-Single Family Residential Urban	ROGERS, ROBERT R & ROGERS, CLAIR	DOWNTOWN ONE LOUDOUN BLK.A7 LOT 2	1,336,020

LOUDOUN CO. 2024 ASSESSMENTS

RESIDENTIAL PROPERTIES WITHIN THE ROUTE 7 IMPACT ZONE

TAX YR	TAX MAP	PARID	STATE CODE	OWNI	LEGAL1	ASSESSMENT
2024	63/N/4/11/3/	05849711000	1-Single Family Residential Urban	TANG, MINH HUU & VIDA NGUYEN	DOWNTOWN ONE LOUDOUN BLK.A7 LOT 3	1,328,090
2024	63/N/4/11/4/	058497411000	1-Single Family Residential Urban	ROBENSEIFNER, LISA A & ALBERT, LARRY W	DOWNTOWN ONE LOUDOUN BLK.A7 LOT 4	1,373,600
2024	63/N/4/11/5/	058496422000	1-Single Family Residential Urban	SHIVELY, DANIEL R TR & SHIVELY, ABBY Z TR & SHIVELY FAN	DOWNTOWN ONE LOUDOUN BLK.A7 LOT 5	1,495,310
2024	63/N/4/11/6/	058496723000	1-Single Family Residential Urban	KRYGIEL, RICHARD J & KRYGIEL, MARY B	DOWNTOWN ONE LOUDOUN BLK.A7 LOT 6	1,336,020
2024	63/N/4/11/7/	058496923000	1-Single Family Residential Urban	DOTSON, JAHAN	DOWNTOWN ONE LOUDOUN BLK.A7 LOT 7	1,334,070
2024	63/N/4/11/8/	058497223000	1-Single Family Residential Urban	FLECK, RACHEL & FLECK, MICHAEL	DOWNTOWN ONE LOUDOUN BLK.A7 LOT 8	1,304,330
2024	63/N/4/11/9/	058495832000	1-Single Family Residential Urban	SMITH, PETER L & SISK, KRISTINA H	DOWNTOWN ONE LOUDOUN BLK.A7 LOT 9	1,493,930
2024	63/N/4/11/10/	058496132000	1-Single Family Residential Urban	SULAK, MATTHEW JOSEPH & STOUT, LISA ANNE	DOWNTOWN ONE LOUDOUN BLK.A7 LOT 10	1,339,020
2024	63/N/4/11/11/	058496333000	1-Single Family Residential Urban	RAHMAN, MAHBOOBUR TR & MAHBOOBUR RAHMAN REVOC	DOWNTOWN ONE LOUDOUN BLK.A7 LOT 11	1,352,990
2024	63/N/4/11/12/	058496533000	1-Single Family Residential Urban	CUNNINGHAM, KRISTIE & CUNNINGHAM, JEREMY	DOWNTOWN ONE LOUDOUN BLK.A7 LOT 12	1,352,990
2024	63/N/4/11/13/	058496833000	1-Single Family Residential Urban	SIPRA, MIA K & SIPRA, MUHAMMAD ASIF	DOWNTOWN ONE LOUDOUN BLK.A7 LOT 13	1,338,460
2024	63/N/4/11/14/	058497134000	1-Single Family Residential Urban	MANNELLO, CHRISTOPHER	DOWNTOWN ONE LOUDOUN BLK.A7 LOT 14	1,281,420
2024	63/N/4/11/15/	058494943000	1-Single Family Residential Urban	DRAKE, NICOLE D & DRAKE, DENNIS	DOWNTOWN ONE LOUDOUN BLK.A7 LOT 15	1,500,980
2024	63/N/4/11/16/	058495244000	1-Single Family Residential Urban	SHAH, AKSHAY & SHAH, SHAILA & SHAH, BIJAL	DOWNTOWN ONE LOUDOUN BLK.A7 LOT 16	1,301,640
2024	63/N/4/11/17/	058495444000	1-Single Family Residential Urban	KASIMOW, SHARON M	DOWNTOWN ONE LOUDOUN BLK.A7 LOT 17	1,351,600
2024	63/N/4/11/18/	058495744000	1-Single Family Residential Urban	LI, HUI & BAI, XIAOTING	DOWNTOWN ONE LOUDOUN BLK.A7 LOT 18	1,348,680
2024	63/N/4/11/19/	058495945000	1-Single Family Residential Urban	KIM, JE SOON	DOWNTOWN ONE LOUDOUN BLK.A7 LOT 19	1,349,020
2024	63/N/4/11/20/	058496145000	1-Single Family Residential Urban	PAHLEVANI, MEHDI & CHIZARI, FATEMEH	DOWNTOWN ONE LOUDOUN BLK.A7 LOT 20	1,342,050
2024	63/N/4/11/21/	058496445000	1-Single Family Residential Urban	WHITTIER, RYAN SAYWARD & WHITTIER, MAGGIE MICHELLE	DOWNTOWN ONE LOUDOUN BLK.A7 LOT 21	1,357,180
2024	63/N/4/11/22/	058496646000	1-Single Family Residential Urban	MUELLER, TIMOTHY JAMES & MUELLER, SABRINA NIKOLA CL	DOWNTOWN ONE LOUDOUN BLK.A7 LOT 22	1,356,890
2024	63/N/4/11/23/	058496946000	1-Single Family Residential Urban	BUDAI, KEVIN GABRIEL TR & KEVIN GABRIEL BUDAI LIVING TR	DOWNTOWN ONE LOUDOUN BLK.A7 LOT 23	1,288,130
2024	63/N/4/11/24/	058495708000	1-Single Family Residential Urban	KHAN, FAIZAN & KHAN, ADILA	DOWNTOWN ONE LOUDOUN BLK.A7 LOT 24	1,671,910
2024	63/N/4/11/25/	058495611000	1-Single Family Residential Urban	PUGH, DONALD L & KURYK, BARBARA A	DOWNTOWN ONE LOUDOUN BLK.A7 LOT 25	1,451,180
2024	63/N/4/11/26/	058495513000	1-Single Family Residential Urban	COVERT, EUGENE RAYMOND & COVERT, MELINDA K	DOWNTOWN ONE LOUDOUN BLK.A7 LOT 26	1,488,380
2024	63/N/4/11/27/	058495416000	1-Single Family Residential Urban	KIM, PIL SOON	DOWNTOWN ONE LOUDOUN BLK.A7 LOT 27	1,481,440
2024	63/N/4/11/28/	058495318000	1-Single Family Residential Urban	CURBEAM, ROBERT LEE JR	DOWNTOWN ONE LOUDOUN BLK.A7 LOT 28	1,765,140
2024	63/N/4/11/29/	058495023000	1-Single Family Residential Urban	PERINO, ADAM C & MEI-HWA R FIRESTONE	DOWNTOWN ONE LOUDOUN BLK.A7 LOT 29	1,648,740
2024	63/N/4/11/30/	058494825000	1-Single Family Residential Urban	MAHONE, DUSTIN THAYER & EXUM, SHERRILL ELAINE	DOWNTOWN ONE LOUDOUN BLK.A7 LOT 30	1,480,090
2024	63/N/4/11/31/	058494727000	1-Single Family Residential Urban	CANTO, LAUREN STEEL & KEVIN MICHAEL	DOWNTOWN ONE LOUDOUN BLK.A7 LOT 31	1,468,410
2024	63/N/4/11/32/	058494529000	1-Single Family Residential Urban	JONES, CHARLES ANTHONY TR & JONES, TRACY LYNN WOLF	DOWNTOWN ONE LOUDOUN BLK.A7 LOT 32	1,479,970
2024	63/N/4/11/33/	058494431000	1-Single Family Residential Urban	SONG, DALE SUNG & SUSAN LYNN	DOWNTOWN ONE LOUDOUN BLK.A7 LOT 33	1,441,060
2024	63/N/4/11/34/	058494233000	1-Single Family Residential Urban	WOODWORTH, TERRANCE W & HILARY H	DOWNTOWN ONE LOUDOUN BLK.A7 LOT 34	1,661,900
2024	63/N/4/11/35/	058494036000	1-Single Family Residential Urban	MOSES, JESSICA M	DOWNTOWN ONE LOUDOUN BLK.A7 LOT 35	1,666,670
2024	63/N/4/11/36/	058493839000	1-Single Family Residential Urban	FOLEY, MARK J TR & FOLEY LIVING TRUST	DOWNTOWN ONE LOUDOUN BLK.A7 LOT 36	1,461,200
2024	63/N/4/11/37/	058493741000	1-Single Family Residential Urban	JERBI, SCOTT JOSEPH & JERBI, MERCEDES NINEZ	DOWNTOWN ONE LOUDOUN BLK.A7 LOT 37	1,461,650
2024	63/N/4/11/38/	058493644000	1-Single Family Residential Urban	CHAPEL, R JOHN JR & CHAPEL, VIRGINIA TODD & CHAPEL, R J	DOWNTOWN ONE LOUDOUN BLK.A7 LOT 38	1,658,000
2024	63/R/110/149/	058407103001	1-Single Family Residential Urban	SAMPATHI, SREELATHA	SM ONE LOUDOUN CONDO PH.10 UNIT 149	521,180
2024	63/R/110/150/	058407103002	1-Single Family Residential Urban	BARBEE, CHRISTOPHER SCOTT	SM ONE LOUDOUN CONDO PH.10 UNIT 150	632,160
2024	63/R/110/151/	058407103003	1-Single Family Residential Urban	PALUMBO, ALEXIS C	SM ONE LOUDOUN CONDO PH.10 UNIT 151	517,470
2024	63/R/110/152/	058407103004	1-Single Family Residential Urban	SONI, RUPAL & SONI, PURVESH	SM ONE LOUDOUN CONDO PH.10 UNIT 152	628,580
2024	63/R/110/153/	058407103005	1-Single Family Residential Urban	GONZALEZ, DEBORAH	SM ONE LOUDOUN CONDO PH.10 UNIT 153	542,910
2024	63/R/110/154/	058407103006	1-Single Family Residential Urban	YOON, STEVE & YOON, KRISTAL	SM ONE LOUDOUN CONDO PH.10 UNIT 154	590,030
2024	63/R/110/155/	058407103007	1-Single Family Residential Urban	KRONER, KASHMIRA	SM ONE LOUDOUN CONDO PH.10 UNIT 155	543,150
2024	63/R/110/156/	058407103008	1-Single Family Residential Urban	PATEL, AAKASH & PATEL, VASANT RANCHHODBHAI	SM ONE LOUDOUN CONDO PH.10 UNIT 156	590,030
2024	63/R/110/157/	058407103009	1-Single Family Residential Urban	DEVINENI, ASHOK & DEVINENI, KAVITHA	SM ONE LOUDOUN CONDO PH.10 UNIT 157	517,470
2024	63/R/110/158/	058407103010	1-Single Family Residential Urban	DE LEON, LUIS A & ROSSI, ROSSELLA	SM ONE LOUDOUN CONDO PH.10 UNIT 158	628,970
2024	63/R/110/159/	058407103011	1-Single Family Residential Urban	MEUNIER, MICHELLE ANN	SM ONE LOUDOUN CONDO PH.10 UNIT 159	517,470
2024	63/R/110/160/	058407103012	1-Single Family Residential Urban	APEDO-AMAH, DEDEVI SAKA MARIE CHRISTINE	SM ONE LOUDOUN CONDO PH.10 UNIT 160	628,970
2024	63/R/110/161/	058407103013	1-Single Family Residential Urban	CARLISLE, LANCE HOLDEN & GREGOR, ALISON BRYCE	SM ONE LOUDOUN CONDO PH.10 UNIT 161	517,470
2024	63/R/110/162/	058407103014	1-Single Family Residential Urban	DECKER, MICHELLE L	SM ONE LOUDOUN CONDO PH.10 UNIT 162	628,970
2024	63/R/110/163/	058407103015	1-Single Family Residential Urban	CHESTNUT, REBECCA	SM ONE LOUDOUN CONDO PH.10 UNIT 163	521,180
2024	63/R/110/164/	058407103016	1-Single Family Residential Urban	GONZALEZ, STEVEN ANTHONY	SM ONE LOUDOUN CONDO PH.10 UNIT 164	632,160
2024	63/R/111/165/	058403188001	1-Single Family Residential Urban	MOHAMED YASEEN, ABDUL KAREEM & KAREEM, JASMINE	SM ONE LOUDOUN CONDO PH.11 UNIT 165	520,650
2024	63/R/111/166/	058403188002	1-Single Family Residential Urban	TIVERTON HOLDINGS LLC	SM ONE LOUDOUN CONDO PH.11 UNIT 166	630,220
2024	63/R/111/167/	058403188003	1-Single Family Residential Urban	PATIMALLA, PALLAVI U & PRAVEEN SRINIVASA	SM ONE LOUDOUN CONDO PH.11 UNIT 167	516,950
2024	63/R/111/168/	058403188004	1-Single Family Residential Urban	ALAMI, SOLAIMAN & ALAMI, DURKHANAI SHPOON	SM ONE LOUDOUN CONDO PH.11 UNIT 168	621,920
2024	63/R/111/169/	058403188005	1-Single Family Residential Urban	KANDUKURI, RADHA MANOHAR & KANDUKURI, SUDHAPHANI	SM ONE LOUDOUN CONDO PH.11 UNIT 169	514,490
2024	63/R/111/170/	058403188006	1-Single Family Residential Urban	MCLAINE, STEVEN	SM ONE LOUDOUN CONDO PH.11 UNIT 170	625,470
2024	63/R/111/171/	058403188007	1-Single Family Residential Urban	ALL, JEFFAR A & KARIMA	SM ONE LOUDOUN CONDO PH.11 UNIT 171	514,490
2024	63/R/111/172/	058403188008	1-Single Family Residential Urban	BAL, MONICA W	SM ONE LOUDOUN CONDO PH.11 UNIT 172	625,470
2024	63/R/111/173/	058403188009	1-Single Family Residential Urban	AVILA, YATZIBET	SM ONE LOUDOUN CONDO PH.11 UNIT 173	516,950
2024	63/R/111/174/	058403188010	1-Single Family Residential Urban	BIGOS, RYAN M & JARLSBERG, JESSICA F	SM ONE LOUDOUN CONDO PH.11 UNIT 174	621,920
2024	63/R/111/175/	058403188011	1-Single Family Residential Urban	MYNENI, RAHUL & HARITHA KOLLI	SM ONE LOUDOUN CONDO PH.11 UNIT 175	515,730
2024	63/R/111/176/	058403188012	1-Single Family Residential Urban	HARDEN, ANTOINE DEMETRIC	SM ONE LOUDOUN CONDO PH.11 UNIT 176	625,470
2024	63/R/111/177/	058403188013	1-Single Family Residential Urban	VERMA, SEVILLE NAGIA & NAGIA, UNAL H	SM ONE LOUDOUN CONDO PH.11 UNIT 177	514,490
2024	63/R/111/178/	058403188014	1-Single Family Residential Urban	BARNES, NORMAN G & BARNES JORDAN M	SM ONE LOUDOUN CONDO PH.11 UNIT 178	626,660

LOUDOUN CO. 2024 ASSESSMENTS

RESIDENTIAL PROPERTIES WITHIN THE ROUTE 7 IMPACT ZONE

TAX YR	TAX MAP	PARID	STATE CODE	OWNI	LEGAL1	ASSESSMENT
2024	/63/R/111/179/	058403188015	1-Single Family Residential Urban	BHARGAVI LLC	SM ONE LOUDOUN CONDO PH.11 UNIT 179	514,490
2024	/63/R/111/180/	058403188016	1-Single Family Residential Urban	DADOO, VISHAL	SM ONE LOUDOUN CONDO PH.11 UNIT 180	626,660
2024	/63/R/111/181/	058403188017	1-Single Family Residential Urban	RADER, EILEEN	SM ONE LOUDOUN CONDO PH.11 UNIT 181	541,280
2024	/63/R/111/182/	058403188018	1-Single Family Residential Urban	HUSSAIN, ABDUL J & BENAZIR	SM ONE LOUDOUN CONDO PH.11 UNIT 182	587,910
2024	/63/R/111/183/	058403188019	1-Single Family Residential Urban	ODUMS, MARILYNN M	SM ONE LOUDOUN CONDO PH.11 UNIT 183	542,510
2024	/63/R/111/184/	058403188020	1-Single Family Residential Urban	SONI, NEHA ARCHESH & SONI, ARCHESH MAHENDRABHAI	SM ONE LOUDOUN CONDO PH.11 UNIT 184	585,780
2024	/63/R/111/185/	058403188021	1-Single Family Residential Urban	RALSTON, NICOLE	SM ONE LOUDOUN CONDO PH.11 UNIT 185	512,860
2024	/63/R/111/186/	058403188022	1-Single Family Residential Urban	NASH, JAMES & SUCHOSKI, SHARON	SM ONE LOUDOUN CONDO PH.11 UNIT 186	626,260
2024	/63/R/111/187/	058403188023	1-Single Family Residential Urban	JOHNSON, DANIEL P	SM ONE LOUDOUN CONDO PH.11 UNIT 187	516,550
2024	/63/R/111/188/	058403188024	1-Single Family Residential Urban	ALCIVAR, DIANA M	SM ONE LOUDOUN CONDO PH.11 UNIT 188	629,830
2024	/63/R/112/22/	058302872001	1-Single Family Residential Urban	SCHOFIELD, ROBERT & HARRISON, REGAN T	SM ONE LOUDOUN CONDO PH.12 UNIT 22	812,870
2024	/63/R/112/23/	058302872002	1-Single Family Residential Urban	MENDEZ, TROY & JESSICA	SM ONE LOUDOUN CONDO PH.12 UNIT 23	801,850
2024	/63/R/112/24/	058302872003	1-Single Family Residential Urban	HIRSCHMAN, JOSEPH WILLIAM & HIRSCHMAN, JULIANNA CLAR	SM ONE LOUDOUN CONDO PH.12 UNIT 24	805,870
2024	/63/R/112/25/	058302872004	1-Single Family Residential Urban	DOLLAR, BRADEN & DOLLAR, LAURAN E	SM ONE LOUDOUN CONDO PH.12 UNIT 25	805,870
2024	/63/R/112/26/	058302872005	1-Single Family Residential Urban	VAZQUEZ DE MERCADO, FRANCISCO & MARIBEL	SM ONE LOUDOUN CONDO PH.12 UNIT 26	805,870
2024	/63/R/112/27/	058302872006	1-Single Family Residential Urban	TATUSKO, MARGARET & MISKOVICH, BRETT	SM ONE LOUDOUN CONDO PH.12 UNIT 27	801,850
2024	/63/R/112/28/	058302872007	1-Single Family Residential Urban	HILTY, PATRICK FRANCIS & SZOT, HILARY SEEGER	SM ONE LOUDOUN CONDO PH.12 UNIT 28	812,870
2024	/63/R/113/15/	058303062001	1-Single Family Residential Urban	CHAUDHARY, TAREK	SM ONE LOUDOUN CONDO PH.13 UNIT 15	812,870
2024	/63/R/113/16/	058303062002	1-Single Family Residential Urban	SPECHT, FELIX & BARBARA A	SM ONE LOUDOUN CONDO PH.13 UNIT 16	805,870
2024	/63/R/113/17/	058303062003	1-Single Family Residential Urban	KILLEN, WAYNE ALI & FRANCES DIRDRE TEES	SM ONE LOUDOUN CONDO PH.13 UNIT 17	805,870
2024	/63/R/113/18/	058303062004	1-Single Family Residential Urban	VOLTZ, ERMA M & ROBERT M	SM ONE LOUDOUN CONDO PH.13 UNIT 18	801,850
2024	/63/R/113/19/	058303062005	1-Single Family Residential Urban	RUSS, STEVEN W JR & RUSS, ELIZABETH A	SM ONE LOUDOUN CONDO PH.13 UNIT 19	805,870
2024	/63/R/113/20/	058303062006	1-Single Family Residential Urban	HOLLISTER, EDWARD M & JENNIFER M	SM ONE LOUDOUN CONDO PH.13 UNIT 20	801,850
2024	/63/R/113/21/	058303062007	1-Single Family Residential Urban	SIDDIQUI, FAIZ & FAIZ, SABA	SM ONE LOUDOUN CONDO PH.13 UNIT 21	812,870
2024	/63/R/1P1/55/	058304377001	1-Single Family Residential Urban	SACCO, VALENTINO	SM ONE LOUDOUN CONDO PH.1 UNIT 55	519,420
2024	/63/R/1P1/56/	058304377002	1-Single Family Residential Urban	SACCO, VALENTINO	SM ONE LOUDOUN CONDO PH.1 UNIT 56	630,220
2024	/63/R/1P1/57/	058304377003	1-Single Family Residential Urban	WEKLUK, KARI ELANA TR & KARI ELANA WEKLUK REVOCABLE	SM ONE LOUDOUN CONDO PH.1 UNIT 57	511,630
2024	/63/R/1P1/58/	058304377004	1-Single Family Residential Urban	STANISLAVOVA, MARIYA N TR & PRIME TRUST	SM ONE LOUDOUN CONDO PH.1 UNIT 58	626,260
2024	/63/R/1P1/59/	058304377005	1-Single Family Residential Urban	ATA, SAMER I & DIANE	SM ONE LOUDOUN CONDO PH.1 UNIT 59	291,340
2024	/63/R/1P1/60/	058304377006	1-Single Family Residential Urban	COX, JORDAN & BORELLA, BRITTANY	SM ONE LOUDOUN CONDO PH.1 UNIT 60	627,450
2024	/63/R/1P1/61/	058304377007	1-Single Family Residential Urban	ABANUMI, ADEEB	SM ONE LOUDOUN CONDO PH.1 UNIT 61	519,420
2024	/63/R/1P1/62/	058304377008	1-Single Family Residential Urban	SMITH, BRENDA MICHELLE & SMITH, ROBERT JOHN JR	SM ONE LOUDOUN CONDO PH.1 UNIT 62	630,550
2024	/63/R/1P3/105/	058307235001	1-Single Family Residential Urban	CZAJKOWSKI, CHRISTINE A	SM ONE LOUDOUN CONDO PH.3 UNIT 105	519,420
2024	/63/R/1P3/106/	058307235002	1-Single Family Residential Urban	DALE, KEVIN ROBERT TR & KEVIN ROBERT DALE REVOCABLE	SM ONE LOUDOUN CONDO PH.3 UNIT 106	630,220
2024	/63/R/1P3/107/	058307235003	1-Single Family Residential Urban	PEDDIREDDY, SREENIVASULU REDDY & MITTAPALLI, SILPA	SM ONE LOUDOUN CONDO PH.3 UNIT 107	518,180
2024	/63/R/1P3/108/	058307235004	1-Single Family Residential Urban	SINGH, RAJINDER & KAUR, GURMEET	SM ONE LOUDOUN CONDO PH.3 UNIT 108	628,880
2024	/63/R/1P3/109/	058307235005	1-Single Family Residential Urban	YUHAS, GREGORY TR & YUHAS, MICHELLE KHALILI TR & YUH	SM ONE LOUDOUN CONDO PH.3 UNIT 109	507,100
2024	/63/R/1P3/110/	058307235006	1-Single Family Residential Urban	GARZONE, MARK TEE	SM ONE LOUDOUN CONDO PH.3 UNIT 110	626,660
2024	/63/R/1P3/111/	058307235007	1-Single Family Residential Urban	LAWLER, JOHN V JR	SM ONE LOUDOUN CONDO PH.3 UNIT 111	700,000
2024	/63/R/1P3/112/	058307235008	1-Single Family Residential Urban	DUQUETTE, DENNIS K & D J AND J DUQUETTE	SM ONE LOUDOUN CONDO PH.3 UNIT 112	626,660
2024	/63/R/1P3/113/	058307235009	1-Single Family Residential Urban	ELLIS, BRIAN C & DEJON A	SM ONE LOUDOUN CONDO PH.3 UNIT 113	518,180
2024	/63/R/1P3/114/	058307235010	1-Single Family Residential Urban	SAMARANAYKE, MENUKA	SM ONE LOUDOUN CONDO PH.3 UNIT 114	623,110
2024	/63/R/1P3/115/	058307235011	1-Single Family Residential Urban	HOFF, KELLEY L	SM ONE LOUDOUN CONDO PH.3 UNIT 115	507,100
2024	/63/R/1P3/116/	058307235012	1-Single Family Residential Urban	MALIKIREDDY, VEERABHADRA	SM ONE LOUDOUN CONDO PH.3 UNIT 116	626,660
2024	/63/R/1P3/117/	058307235013	1-Single Family Residential Urban	MARK, SHAFFI R & CHRISTINA M STONE	SM ONE LOUDOUN CONDO PH.3 UNIT 117	507,100
2024	/63/R/1P3/118/	058307235014	1-Single Family Residential Urban	WANG, DECHUN	SM ONE LOUDOUN CONDO PH.3 UNIT 118	626,660
2024	/63/R/1P3/119/	058307235015	1-Single Family Residential Urban	MUELLER, CRAIG M	SM ONE LOUDOUN CONDO PH.3 UNIT 119	515,730
2024	/63/R/1P3/120/	058307235016	1-Single Family Residential Urban	STATER, DARRREN S	SM ONE LOUDOUN CONDO PH.3 UNIT 120	623,110
2024	/63/R/1P3/121/	058307235017	1-Single Family Residential Urban	BOSQUE, KRISTOPHER A	SM ONE LOUDOUN CONDO PH.3 UNIT 121	519,420
2024	/63/R/1P3/122/	058307235018	1-Single Family Residential Urban	ONEILL, SEAN P & KERRY FINNEGAN	SM ONE LOUDOUN CONDO PH.3 UNIT 122	630,220
2024	/63/R/1P4/79/	058305756001	1-Single Family Residential Urban	SUSCO, THOMAS M II	SM ONE LOUDOUN CONDO PH.4 UNIT 79	519,420
2024	/63/R/1P4/80/	058305756002	1-Single Family Residential Urban	PEREZ, EDWIN JOSEPH & ROSEMARIE SANTANA	SM ONE LOUDOUN CONDO PH.4 UNIT 80	629,360
2024	/63/R/1P4/81/	058305756003	1-Single Family Residential Urban	NEGA, MEKURIYA Z	SM ONE LOUDOUN CONDO PH.4 UNIT 81	251,800
2024	/63/R/1P4/82/	058305756004	1-Single Family Residential Urban	BELLOMY, JOSEPH HENDERSON	SM ONE LOUDOUN CONDO PH.4 UNIT 82	621,920
2024	/63/R/1P4/83/	058305756005	1-Single Family Residential Urban	20532 MILBRIDGE TER LLC	SM ONE LOUDOUN CONDO PH.4 UNIT 83	507,100
2024	/63/R/1P4/84/	058305756006	1-Single Family Residential Urban	BROWNING, DEBORAH	SM ONE LOUDOUN CONDO PH.4 UNIT 84	625,800
2024	/63/R/1P4/85/	058305756007	1-Single Family Residential Urban	CASTRIOTA, STACEY L	SM ONE LOUDOUN CONDO PH.4 UNIT 85	249,970
2024	/63/R/1P4/86/	058305756008	1-Single Family Residential Urban	HOLDER, JULIAN B & COURTNEY J	SM ONE LOUDOUN CONDO PH.4 UNIT 86	625,470
2024	/63/R/1P4/87/	058305756009	1-Single Family Residential Urban	DE ARAUJO, JASON TR & ARAUJO, JASON ROBERT DE TR & DE	SM ONE LOUDOUN CONDO PH.4 UNIT 87	518,180
2024	/63/R/1P4/88/	058305756010	1-Single Family Residential Urban	ADOLPHE, CAROLE MARIE	SM ONE LOUDOUN CONDO PH.4 UNIT 88	621,920
2024	/63/R/1P4/89/	058305756011	1-Single Family Residential Urban	ROHWEDDER, JASMINE	SM ONE LOUDOUN CONDO PH.4 UNIT 89	519,420
2024	/63/R/1P4/90/	058305756012	1-Single Family Residential Urban	DAJUCZ, GABRIEL & DEL CARMEN RISTAGNO, MARIA	SM ONE LOUDOUN CONDO PH.4 UNIT 90	629,360
2024	/63/R/1P5/123/	058306957001	1-Single Family Residential Urban	SINSEL, SCOTT W & MELISA D	SM ONE LOUDOUN CONDO PH.5 UNIT 123	521,180
2024	/63/R/1P5/124/	058306957002	1-Single Family Residential Urban	SHAH, DHAVAL & SHAH, KINJAL	SM ONE LOUDOUN CONDO PH.5 UNIT 124	638,360
2024	/63/R/1P5/125/	058306957003	1-Single Family Residential Urban	HAIRSTON, VICTORIA	SM ONE LOUDOUN CONDO PH.5 UNIT 125	518,690
2024	/63/R/1P5/126/	058306957004	1-Single Family Residential Urban	SCHULTZ, JOHN	SM ONE LOUDOUN CONDO PH.5 UNIT 126	630,010

LOUDOUN CO. 2024 ASSESSMENTS

RESIDENTIAL PROPERTIES WITHIN THE ROUTE 7 IMPACT ZONE

TAX YR	TAX MAP	PARID	STATE CODE	OWNI	LEGAL1	ASSESSMENT
2024	/63/R/1P5/127/	058306957005	1-Single Family Residential Urban	LAU, WEI Y	SM ONE LOUDOUN CONDO PH.5 UNIT 127	517,470
2024	/63/R/1P5/128/	058306957006	1-Single Family Residential Urban	HOUSER, JOSHUA	SM ONE LOUDOUN CONDO PH.5 UNIT 128	628,970
2024	/63/R/1P5/129/	058306957007	1-Single Family Residential Urban	O'CONNOR, ROBERT K	SM ONE LOUDOUN CONDO PH.5 UNIT 129	517,470
2024	/63/R/1P5/130/	058306957008	1-Single Family Residential Urban	KELLY, JOEL ANDREW TR & JOEL ANDREW KELLY LIVING TRU	SM ONE LOUDOUN CONDO PH.5 UNIT 130	628,970
2024	/63/R/1P5/131/	058306957009	1-Single Family Residential Urban	CLEASBY, JEFFREY M & KATIE M	SM ONE LOUDOUN CONDO PH.5 UNIT 131	514,580
2024	/63/R/1P5/132/	058306957010	1-Single Family Residential Urban	DANIEL, ANDREW	SM ONE LOUDOUN CONDO PH.5 UNIT 132	628,580
2024	/63/R/1P5/133/	058306957011	1-Single Family Residential Urban	LIM, RON RYONG SEOK	SM ONE LOUDOUN CONDO PH.5 UNIT 133	514,580
2024	/63/R/1P5/134/	058306957012	1-Single Family Residential Urban	TOWERS, ELEANOR V	SM ONE LOUDOUN CONDO PH.5 UNIT 134	628,580
2024	/63/R/1P5/135/	058306957013	1-Single Family Residential Urban	INDAHL, KRISTI	SM ONE LOUDOUN CONDO PH.5 UNIT 135	521,180
2024	/63/R/1P5/136/	058306957014	1-Single Family Residential Urban	PARKER, ROBERT & PARKER, MUKAYFIYAT	SM ONE LOUDOUN CONDO PH.5 UNIT 136	638,360
2024	/63/R/1P7/41/	058304658001	1-Single Family Residential Urban	ALHOOE, SANAM	SM ONE LOUDOUN CONDO PH.7 UNIT 41	519,420
2024	/63/R/1P7/42/	058304658002	1-Single Family Residential Urban	KOUANDJO, ARIE MANUEL	SM ONE LOUDOUN CONDO PH.7 UNIT 42	629,360
2024	/63/R/1P7/43/	058304658003	1-Single Family Residential Urban	SINGH, HARVINDER	SM ONE LOUDOUN CONDO PH.7 UNIT 43	283,970
2024	/63/R/1P7/44/	058304658004	1-Single Family Residential Urban	TULLURI, SRINIVASA	SM ONE LOUDOUN CONDO PH.7 UNIT 44	626,260
2024	/63/R/1P7/45/	058304658005	1-Single Family Residential Urban	KHUBCHANDANI, SONALI R TR & KHUBCHANDANI, RAJESH T	SM ONE LOUDOUN CONDO PH.7 UNIT 45	511,630
2024	/63/R/1P7/46/	058304658006	1-Single Family Residential Urban	VALDERAS, ANDREW M	SM ONE LOUDOUN CONDO PH.7 UNIT 46	626,260
2024	/63/R/1P7/47/	058304658007	1-Single Family Residential Urban	ISMAEL, CHOUËB M	SM ONE LOUDOUN CONDO PH.7 UNIT 47	249,970
2024	/63/R/1P7/48/	058304658008	1-Single Family Residential Urban	VOLTZ, FRANK M & ANITA M TEES	SM ONE LOUDOUN CONDO PH.7 UNIT 48	625,470
2024	/63/R/1P7/49/	058304658009	1-Single Family Residential Urban	SALAM, ZESHAN AMAJAD	SM ONE LOUDOUN CONDO PH.7 UNIT 49	507,100
2024	/63/R/1P7/50/	058304658010	1-Single Family Residential Urban	SCHINSKI, SARAH B	SM ONE LOUDOUN CONDO PH.7 UNIT 50	632,430
2024	/63/R/1P7/51/	058304658011	1-Single Family Residential Urban	PRUDENCIO, VALERIA F	SM ONE LOUDOUN CONDO PH.7 UNIT 51	251,800
2024	/63/R/1P7/52/	058304658012	1-Single Family Residential Urban	EDEN HOMES & ESTATES LLC	SM ONE LOUDOUN CONDO PH.7 UNIT 52	621,920
2024	/63/R/1P7/53/	058304658013	1-Single Family Residential Urban	CHELAS, ANNE DE REMOND DU TR & ANNE DE REMOND DU CH	SM ONE LOUDOUN CONDO PH.7 UNIT 53	519,420
2024	/63/R/1P7/54/	058304658014	1-Single Family Residential Urban	COURY, CHELSEA & THOMAS J GUARINI III	SM ONE LOUDOUN CONDO PH.7 UNIT 54	629,360
2024	/63/R/1P8/137/	058306774001	1-Single Family Residential Urban	NICIOLI THOMAS M & TANYA RAE	SM ONE LOUDOUN CONDO PH.8 UNIT 137	521,180
2024	/63/R/1P8/138/	058306774002	1-Single Family Residential Urban	HILL, SONYA D	SM ONE LOUDOUN CONDO PH.8 UNIT 138	632,560
2024	/63/R/1P8/139/	058306774003	1-Single Family Residential Urban	MOLALIGNE, AMELEWORK & MOLALIGNE, RAHEL	SM ONE LOUDOUN CONDO PH.8 UNIT 139	518,690
2024	/63/R/1P8/140/	058306774004	1-Single Family Residential Urban	MARTIN, JAHAAD JOSEPH	SM ONE LOUDOUN CONDO PH.8 UNIT 140	627,780
2024	/63/R/1P8/141/	058306774005	1-Single Family Residential Urban	TEJADA, MIGUEL	SM ONE LOUDOUN CONDO PH.8 UNIT 141	510,040
2024	/63/R/1P8/142/	058306774006	1-Single Family Residential Urban	INGLIS, MARK R & INGLIS, PAULA D	SM ONE LOUDOUN CONDO PH.8 UNIT 142	628,970
2024	/63/R/1P8/143/	058306774007	1-Single Family Residential Urban	BALLARD, TAYLOR & LOGAN BALLARD	SM ONE LOUDOUN CONDO PH.8 UNIT 143	510,040
2024	/63/R/1P8/144/	058306774008	1-Single Family Residential Urban	AVILA, JOSEPH	SM ONE LOUDOUN CONDO PH.8 UNIT 144	628,970
2024	/63/R/1P8/145/	058306774009	1-Single Family Residential Urban	RICHIEZ, GIMBERT R	SM ONE LOUDOUN CONDO PH.8 UNIT 145	511,260
2024	/63/R/1P8/146/	058306774010	1-Single Family Residential Urban	YOUNG, JOYCE T	SM ONE LOUDOUN CONDO PH.8 UNIT 146	628,970
2024	/63/R/1P8/147/	058306774011	1-Single Family Residential Urban	FIRETTI, TYLER	SM ONE LOUDOUN CONDO PH.8 UNIT 147	521,180
2024	/63/R/1P8/148/	058306774012	1-Single Family Residential Urban	INGLIS, MARK R & INGLIS, PAULA D	SM ONE LOUDOUN CONDO PH.8 UNIT 148	632,560
2024	/63/R/1P9/63/	058305575001	1-Single Family Residential Urban	SHAH, ANKUR & SHAH, NEHA	SM ONE LOUDOUN CONDO PH.9 UNIT 63	519,420
2024	/63/R/1P9/64/	058305575002	1-Single Family Residential Urban	COOKE, CLAIRE E & WILLIAM A WOBBE	SM ONE LOUDOUN CONDO PH.9 UNIT 64	630,220
2024	/63/R/1P9/65/	058305575003	1-Single Family Residential Urban	AMATO, ANTHONY	SM ONE LOUDOUN CONDO PH.9 UNIT 65	518,180
2024	/63/R/1P9/66/	058305575004	1-Single Family Residential Urban	GORDON, SPENCER K & JENNIFER J WALKER	SM ONE LOUDOUN CONDO PH.9 UNIT 66	621,920
2024	/63/R/1P9/67/	058305575005	1-Single Family Residential Urban	ARTEAGA, JESSICA GISELA	SM ONE LOUDOUN CONDO PH.9 UNIT 67	288,510
2024	/63/R/1P9/68/	058305575006	1-Single Family Residential Urban	MELESKI, GREGORY DAVID	SM ONE LOUDOUN CONDO PH.9 UNIT 68	621,920
2024	/63/R/1P9/69/	058305575007	1-Single Family Residential Urban	PAYNE, KENNETH A	SM ONE LOUDOUN CONDO PH.9 UNIT 69	507,100
2024	/63/R/1P9/70/	058305575008	1-Single Family Residential Urban	RICHIEZ, GIMBERT & KONG, CHARLIE	SM ONE LOUDOUN CONDO PH.9 UNIT 70	625,470
2024	/63/R/1P9/71/	058305575009	1-Single Family Residential Urban	MCSHERRY, MADISON	SM ONE LOUDOUN CONDO PH.9 UNIT 71	286,420
2024	/63/R/1P9/72/	058305575010	1-Single Family Residential Urban	SWATZELL, JEREMIAH P	SM ONE LOUDOUN CONDO PH.9 UNIT 72	625,470
2024	/63/R/1P9/73/	058305575011	1-Single Family Residential Urban	JBJ MANAGEMENT LLC	SM ONE LOUDOUN CONDO PH.9 UNIT 73	504,240
2024	/63/R/1P9/74/	058305575012	1-Single Family Residential Urban	ASCHER, CHARLES J & DEBORAH M	SM ONE LOUDOUN CONDO PH.9 UNIT 74	626,260
2024	/63/R/1P9/75/	058305575013	1-Single Family Residential Urban	RAZA, SYED A & IRSHAD, NADIA	SM ONE LOUDOUN CONDO PH.9 UNIT 75	283,970
2024	/63/R/1P9/76/	058305575014	1-Single Family Residential Urban	KAO, ANAND & CLARA	SM ONE LOUDOUN CONDO PH.9 UNIT 76	626,260
2024	/63/R/1P9/77/	058305575015	1-Single Family Residential Urban	MAGUE, MELONIE	SM ONE LOUDOUN CONDO PH.9 UNIT 77	519,420
2024	/63/R/1P9/78/	058305575016	1-Single Family Residential Urban	BECKER, ANDREW G	SM ONE LOUDOUN CONDO PH.9 UNIT 78	630,220
2024	/63/S/1/111/1/	058479468000	1-Single Family Residential Urban	LLOYD, KEVIN M & LLOYD, KRISTEN N	ONE LOUDOUN RESIDENTIAL LB C8 BLK C8 LOT 1	891,150
2024	/63/S/1/111/2/	058479471000	1-Single Family Residential Urban	BENTON, CHARLES K & BENTON, NICOLE R	ONE LOUDOUN RESIDENTIAL LB C8 BLK C8 LOT 2	879,400
2024	/63/S/1/111/3/	058479373000	1-Single Family Residential Urban	SCHRIVER, STEPHEN DENUES	ONE LOUDOUN RESIDENTIAL LB C8 BLK C8 LOT 3	849,120
2024	/63/S/1/111/4/	058479375000	1-Single Family Residential Urban	CHAU, NGA T	ONE LOUDOUN RESIDENTIAL LB C8 BLK C8 LOT 4	848,130
2024	/63/S/1/111/5/	058479277000	1-Single Family Residential Urban	BODEN, JOHN R	ONE LOUDOUN RESIDENTIAL LB C8 BLK C8 LOT 5	889,880
2024	/63/S/1/111/6/	057179280000	1-Single Family Residential Urban	BROYHILL, JOEL H & BROYHILL, LISA A	ONE LOUDOUN RESIDENTIAL LB C8 BLK C8 LOT 6	887,180
2024	/63/S/1/111/7/	057179182000	1-Single Family Residential Urban	CROCKETT, ROBERT M & LINTON, SHERRI L	ONE LOUDOUN RESIDENTIAL LB C8 BLK C8 LOT 7	845,090
2024	/63/S/1/111/8/	057179184000	1-Single Family Residential Urban	ALHOOE, KELLY H TR & ALHOOE, NADER TR & KELLY & NAD	ONE LOUDOUN RESIDENTIAL LB C8 BLK C8 LOT 8	832,380
2024	/63/S/1/111/9/	057179186000	1-Single Family Residential Urban	KARZAI, SAFA & NOOR, HEKMATULLAH	ONE LOUDOUN RESIDENTIAL LB C8 BLK C8 LOT 9	845,090
2024	/63/S/1/111/10/	057179088000	1-Single Family Residential Urban	HUGGERS, TRACY L	ONE LOUDOUN RESIDENTIAL LB C8 BLK C8 LOT 10	833,910
2024	/63/S/1/111/11/	057179090000	1-Single Family Residential Urban	MUELLER, CRAIG M	ONE LOUDOUN RESIDENTIAL LB C8 BLK C8 LOT 11	877,260
2024	/63/S/1/111/12/	057179000000	1-Single Family Residential Urban	GHAZANFARI, PARHAM	ONE LOUDOUN RESIDENTIAL LB C8 BLK C8 LOT 12	888,360
2024	/63/S/1/111/13/	057179401000	1-Single Family Residential Urban	MOORE, COLBY LAUREN	ONE LOUDOUN RESIDENTIAL LB C8 BLK C8 LOT 13	846,860
2024	/63/S/1/111/14/	057179501000	1-Single Family Residential Urban	PARK, KYUNG W & KANG, JESSIE	ONE LOUDOUN RESIDENTIAL LB C8 BLK C8 LOT 14	849,120

LOUDOUN CO. 2024 ASSESSMENTS

RESIDENTIAL PROPERTIES WITHIN THE ROUTE 7 IMPACT ZONE

TAX YR	TAX MAP	PARID	STATE CODE	OWNI	LEGAL1	ASSESSMENT
2024	63/S/1/11/15/	057179701000	1-Single Family Residential Urban	KIM, HYUNG Y & KIM, NA HYUN	ONE LOUDOUN RESIDENTIAL LB C8 BLK C8 LOT 15	846,860
2024	63/S/1/11/16/	057189902000	1-Single Family Residential Urban	CRAIG, JAMES D & CRAIG, BEATRICE M	ONE LOUDOUN RESIDENTIAL LB C8 BLK C8 LOT 16	846,860
2024	63/S/1/11/17/	057180102000	1-Single Family Residential Urban	BRINTON, DAVID STUART TR & BRINTON, LEISA WADE TR & D	ONE LOUDOUN RESIDENTIAL LB C8 BLK C8 LOT 17	849,120
2024	63/S/1/11/18/	057180302000	1-Single Family Residential Urban	FRIESING, KATE MARIE	ONE LOUDOUN RESIDENTIAL LB C8 BLK C8 LOT 18	846,860
2024	63/S/1/11/19/	057180603000	1-Single Family Residential Urban	HUNT, STACY	ONE LOUDOUN RESIDENTIAL LB C8 BLK C8 LOT 19	891,760
2024	63/S/1/11/20/	057180803000	1-Single Family Residential Urban	ROOKWOOD, RENEE	ONE LOUDOUN RESIDENTIAL LB C8 BLK C8 LOT 20	887,090
2024	63/S/1/11/21/	057181103000	1-Single Family Residential Urban	MOODY, ALLAN T & MOODY, JAZLYNN R	ONE LOUDOUN RESIDENTIAL LB C8 BLK C8 LOT 21	845,590
2024	63/S/1/11/22/	057181304000	1-Single Family Residential Urban	SZILAGYI, GLENN J & SZILAGYI, KAREN O	ONE LOUDOUN RESIDENTIAL LB C8 BLK C8 LOT 22	849,120
2024	63/S/1/11/23/	057181504000	1-Single Family Residential Urban	MRAS, LINDA A	ONE LOUDOUN RESIDENTIAL LB C8 BLK C8 LOT 23	846,860
2024	63/S/1/11/24/	057181704000	1-Single Family Residential Urban	KELLEY, NICHOLAS R & KELLEY, CASEY MARIE	ONE LOUDOUN RESIDENTIAL LB C8 BLK C8 LOT 24	846,860
2024	63/S/1/11/25/	057182004000	1-Single Family Residential Urban	BATES, JACQUELINE M & RICHARD, CLINT K	ONE LOUDOUN RESIDENTIAL LB C8 BLK C8 LOT 25	891,760
2024	63/S/1/11/26/	057181894000	1-Single Family Residential Urban	SULTAN, ASAAD M & TOURKOMANI, NIHAL J	ONE LOUDOUN RESIDENTIAL LB C8 BLK C8 LOT 26	887,090
2024	63/S/1/11/27/	057181992000	1-Single Family Residential Urban	HARMS, TIMOTHY SHANNON	ONE LOUDOUN RESIDENTIAL LB C8 BLK C8 LOT 27	845,590
2024	63/S/1/11/28/	057181990000	1-Single Family Residential Urban	DANIELI, SORAYA DIAS DE MORAES & RAUCH, GABRIELA M &	ONE LOUDOUN RESIDENTIAL LB C8 BLK C8 LOT 28	845,590
2024	63/S/1/11/29/	057182087000	1-Single Family Residential Urban	ANDERSON, JOHN S	ONE LOUDOUN RESIDENTIAL LB C8 BLK C8 LOT 29	885,400
2024	63/S/1/11/30/	057182085000	1-Single Family Residential Urban	SYMOUN, STACEY & SYMOUN, JOSEPH	ONE LOUDOUN RESIDENTIAL LB C8 BLK C8 LOT 30	887,090
2024	63/S/1/11/31/	057182182000	1-Single Family Residential Urban	ST CLAIR, MARY E & ST CLAIR, STEPHANIE L	ONE LOUDOUN RESIDENTIAL LB C8 BLK C8 LOT 31	846,860
2024	63/S/1/11/32/	057182180000	1-Single Family Residential Urban	FLEMMING, RYAN T & FLEMMING, LESLIE A	ONE LOUDOUN RESIDENTIAL LB C8 BLK C8 LOT 32	847,850
2024	63/S/1/11/33/	057182278000	1-Single Family Residential Urban	CALLAHAN, DENNIS M & CALLAHAN, CAROLYN K	ONE LOUDOUN RESIDENTIAL LB C8 BLK C8 LOT 33	845,590
2024	63/S/1/11/34/	058482276000	1-Single Family Residential Urban	FISCHER, BRIAN J & FISCHER, ERIN E	ONE LOUDOUN RESIDENTIAL LB C8 BLK C8 LOT 34	890,490
2024	63/S/1/11/35/	058481376000	1-Single Family Residential Urban	PECK, BENJAMIN DONALD & GINESTE, CHRISTIAN H	ONE LOUDOUN RESIDENTIAL LB C8 BLK C8 LOT 35	886,070
2024	63/S/1/11/36/	058481176000	1-Single Family Residential Urban	HARRISON, LYNN M	ONE LOUDOUN RESIDENTIAL LB C8 BLK C8 LOT 36	845,590
2024	63/S/1/11/37/	058480975000	1-Single Family Residential Urban	HOWELL, SCOTT L & HOWELL, ANGIE R	ONE LOUDOUN RESIDENTIAL LB C8 BLK C8 LOT 37	847,850
2024	63/S/1/11/38/	058480775000	1-Single Family Residential Urban	SALE, MICHAEL BOYD JR & MATTHEWS, MCKENZIE ALLEN	ONE LOUDOUN RESIDENTIAL LB C8 BLK C8 LOT 38	846,860
2024	63/S/1/11/39/	058480574000	1-Single Family Residential Urban	COOK, PETER ANTHONY & COOK, MARLENE C	ONE LOUDOUN RESIDENTIAL LB C8 BLK C8 LOT 39	846,860
2024	63/S/1/11/40/	058480374000	1-Single Family Residential Urban	KOCHBA, DAVID O & MITCHELL, RACHEL M	ONE LOUDOUN RESIDENTIAL LB C8 BLK C8 LOT 40	892,650
2024	63/U/1/11/122A	058496180001	1-Single Family Residential Urban	HARRISON 120 LLC	OL DOWNTOWN CONDOMINIUM PH.1 UNIT 122A	564,670
2024	63/U/1/11/123A	058496180002	1-Single Family Residential Urban	FALEY, JOSEPH J & POREMBA FALEY, CHERI A	OL DOWNTOWN CONDOMINIUM PH.1 UNIT 123A	656,240
2024	63/U/1/11/124A	058496180003	1-Single Family Residential Urban	BOBAJ, ALPER	OL DOWNTOWN CONDOMINIUM PH.1 UNIT 124A	562,170
2024	63/U/1/11/125A	058496180004	1-Single Family Residential Urban	MCKAY, LOIS & MCKAY, DEREK M	OL DOWNTOWN CONDOMINIUM PH.1 UNIT 125A	658,020
2024	63/U/1/11/126A	058496180005	1-Single Family Residential Urban	NAIR, SHOBANA	OL DOWNTOWN CONDOMINIUM PH.1 UNIT 126A	563,050
2024	63/U/1/11/127A	058496180006	1-Single Family Residential Urban	GHUMMAN, DEEPIKA	OL DOWNTOWN CONDOMINIUM PH.1 UNIT 127A	659,000
2024	63/U/1/11/128A	058496180007	1-Single Family Residential Urban	ADEYMI, OMOLOLU P	OL DOWNTOWN CONDOMINIUM PH.1 UNIT 128A	564,670
2024	63/U/1/11/129A	058496180008	1-Single Family Residential Urban	LUSTIG, STEVE & LUSTIG, SAMANTHA	OL DOWNTOWN CONDOMINIUM PH.1 UNIT 129A	657,490
2024	63/U/2/11/112A	058494755001	1-Single Family Residential Urban	MYNENI, RAHUL & KOLLI, HARITHA	OL DOWNTOWN CONDOMINIUM PH.2 UNIT 112A	566,550
2024	63/U/2/11/113A	058494755002	1-Single Family Residential Urban	SHAMSADINI, NOSRAT & ROSE, ARNA	OL DOWNTOWN CONDOMINIUM PH.2 UNIT 113A	661,740
2024	63/U/2/11/114A	058494755003	1-Single Family Residential Urban	KRISHNAN, RAMANATHAN	OL DOWNTOWN CONDOMINIUM PH.2 UNIT 114A	566,180
2024	63/U/2/11/115A	058494755004	1-Single Family Residential Urban	VALLURI, RAVI & VALLURI, PADMA	OL DOWNTOWN CONDOMINIUM PH.2 UNIT 115A	660,110
2024	63/U/2/11/116A	058494755005	1-Single Family Residential Urban	BUSKIRK, PAUL A TR & BUSKIRK, JUDY A TR & BUSKIRK FAM	OL DOWNTOWN CONDOMINIUM PH.2 UNIT 116A	564,920
2024	63/U/2/11/117A	058494755006	1-Single Family Residential Urban	FALCONER, LISA	OL DOWNTOWN CONDOMINIUM PH.2 UNIT 117A	663,920
2024	63/U/2/11/118A	058494755007	1-Single Family Residential Urban	ANNAREDDY, SRILAKSHMI & SAMPATHI, SREELATHA	OL DOWNTOWN CONDOMINIUM PH.2 UNIT 118A	564,920
2024	63/U/2/11/119A	058494755008	1-Single Family Residential Urban	HABIT, IAN A & NOLAN, ELIZABETH R	OL DOWNTOWN CONDOMINIUM PH.2 UNIT 119A	660,110
2024	63/U/2/11/120A	058494755009	1-Single Family Residential Urban	TURKOGLU, OGUL A	OL DOWNTOWN CONDOMINIUM PH.2 UNIT 120A	566,550
2024	63/U/2/11/121A	058494755010	1-Single Family Residential Urban	WOOD, STEVEN TR & WOOD FAMILY TRUST	OL DOWNTOWN CONDOMINIUM PH.2 UNIT 121A	662,990
2024	63/U/3/11/100A	058497668001	1-Single Family Residential Urban	MASSOUD, FAROUQ TR & FAROUQ MASSOUD INTER VIVOS RE	OL DOWNTOWN CONDOMINIUM PH.3 UNIT 100A	566,550
2024	63/U/3/11/101A	058497668002	1-Single Family Residential Urban	HAAS, DANIEL J	OL DOWNTOWN CONDOMINIUM PH.3 UNIT 101A	661,740
2024	63/U/3/11/102A	058497668003	1-Single Family Residential Urban	WEN, CHENG CHENG	OL DOWNTOWN CONDOMINIUM PH.3 UNIT 102A	564,920
2024	63/U/3/11/103A	058497668004	1-Single Family Residential Urban	SEDESKI, THOMAS & SILVA-LAVIGNE, JUSTINAURELIA	OL DOWNTOWN CONDOMINIUM PH.3 UNIT 103A	660,110
2024	63/U/3/11/104A	058497668005	1-Single Family Residential Urban	SARKAR, SOHINI & KOTHARI, ANKIT	OL DOWNTOWN CONDOMINIUM PH.3 UNIT 104A	564,920
2024	63/U/3/11/105A	058497668006	1-Single Family Residential Urban	LEE, WILLIAM	OL DOWNTOWN CONDOMINIUM PH.3 UNIT 105A	663,920
2024	63/U/3/11/106A	058497668007	1-Single Family Residential Urban	SAURO, LYNN M	OL DOWNTOWN CONDOMINIUM PH.3 UNIT 106A	564,040
2024	63/U/3/11/107A	058497668008	1-Single Family Residential Urban	JULEUS, IRVING & FALDU, KRISHNA	OL DOWNTOWN CONDOMINIUM PH.3 UNIT 107A	663,520
2024	63/U/3/11/108A	058497668009	1-Single Family Residential Urban	KIBIY, ANGELA C	OL DOWNTOWN CONDOMINIUM PH.3 UNIT 108A	564,920
2024	63/U/3/11/109A	058497668010	1-Single Family Residential Urban	ZHANG, YAO & WU, WENCHUN	OL DOWNTOWN CONDOMINIUM PH.3 UNIT 109A	656,970
2024	63/U/3/11/110A	058497668011	1-Single Family Residential Urban	CARLSON, JENNIFER	OL DOWNTOWN CONDOMINIUM PH.3 UNIT 110A	566,550
2024	63/U/3/11/111A	058497668012	1-Single Family Residential Urban	HESSIFER, CHARLES ANTHONY	OL DOWNTOWN CONDOMINIUM PH.3 UNIT 111A	661,740
2024	63/X/1/11/201/	058398887001	1-Single Family Residential Urban	LIGHTWEIS, ELIZABETH M	ONE CENTRAL PARK CONDOMINIUM UNIT 201	373,590
2024	63/X/1/11/202/	058398887002	1-Single Family Residential Urban	LOW FAMILY LLC	ONE CENTRAL PARK CONDOMINIUM UNIT 202	607,000
2024	63/X/1/11/203/	058398887003	1-Single Family Residential Urban	DIDATI, FIQIRI & DIDATI, MANUSHAQE	ONE CENTRAL PARK CONDOMINIUM UNIT 203	200,590
2024	63/X/1/11/204/	058398887004	1-Single Family Residential Urban	SIKDER, YASMINE YUNUS	ONE CENTRAL PARK CONDOMINIUM UNIT 204	594,350
2024	63/X/1/11/205/	058398887005	1-Single Family Residential Urban	MATEO, MICHAEL A & DAVIES, LISA C	ONE CENTRAL PARK CONDOMINIUM UNIT 205	686,500
2024	63/X/1/11/206/	058398887006	1-Single Family Residential Urban	ADAMS, JAMES DANA JR	ONE CENTRAL PARK CONDOMINIUM UNIT 206	629,560
2024	63/X/1/11/207/	058398887007	1-Single Family Residential Urban	RICCIO, NICHOLAS & RICCIO, AGATHA CHANTRY	ONE CENTRAL PARK CONDOMINIUM UNIT 207	624,560
2024	63/X/1/11/208/	058398887008	1-Single Family Residential Urban	BARNES, ELIZABETH KELLER & BARNES, NED STRATFORD	ONE CENTRAL PARK CONDOMINIUM UNIT 208	624,560
2024	63/X/1/11/209/	058398887009	1-Single Family Residential Urban	DICKSON, ELIZABETH & FOWLER, FREDERICK	ONE CENTRAL PARK CONDOMINIUM UNIT 209	681,410
2024	63/X/1/11/210/	058398887010	1-Single Family Residential Urban	JAIN, SUMITA	ONE CENTRAL PARK CONDOMINIUM UNIT 210	609,120

LOUDOUN CO. 2024 ASSESSMENTS

RESIDENTIAL PROPERTIES WITHIN THE ROUTE 7 IMPACT ZONE

TAX YR	TAX MAP	PARID	STATE CODE	OWNI	LEGAL1	ASSESSMENT
2024	/63/X/1///301/	058398887011	1-Single Family Residential Urban	CHINTALA, KIRAN	ONE CENTRAL PARK CONDOMINIUM UNIT 301	474,760
2024	/63/X/1///303/	058398887012	1-Single Family Residential Urban	JABALPURWALA, HUSSAIN & HUSSAIN, LUBNA	ONE CENTRAL PARK CONDOMINIUM UNIT 303	474,760
2024	/63/X/1///304/	058398887013	1-Single Family Residential Urban	CROCKETT, LESTER MICHAEL	ONE CENTRAL PARK CONDOMINIUM UNIT 304	594,350
2024	/63/X/1///305/	058398887014	1-Single Family Residential Urban	GREGORY, ROGER ANDRE TR & GREGORY, KATHY ANNE TR &	ONE CENTRAL PARK CONDOMINIUM UNIT 305	666,500
2024	/63/X/1///306/	058398887015	1-Single Family Residential Urban	BRODERICK, TERENCE ALOYSIUS & BRODERICK, PATRICIA M	ONE CENTRAL PARK CONDOMINIUM UNIT 306	609,560
2024	/63/X/1///307/	058398887016	1-Single Family Residential Urban	PRIDDY, KYLE ANDREW	ONE CENTRAL PARK CONDOMINIUM UNIT 307	604,560
2024	/63/X/1///308/	058398887017	1-Single Family Residential Urban	MIZYUK, OLGA & ALPHA CAPITAL INVESTMENTS INC	ONE CENTRAL PARK CONDOMINIUM UNIT 308	604,560
2024	/63/X/1///309/	058398887018	1-Single Family Residential Urban	ROBINSON, LANEY D	ONE CENTRAL PARK CONDOMINIUM UNIT 309	656,410
2024	/63/X/1///310/	058398887019	1-Single Family Residential Urban	MAYBERRY, EDWARD	ONE CENTRAL PARK CONDOMINIUM UNIT 310	609,120
2024	/63/X/1///401/	058398887020	1-Single Family Residential Urban	GUPTA, VIKRAM TR & GUPTA, PARUL TR & GUPTA FAMILY TR	ONE CENTRAL PARK CONDOMINIUM UNIT 401	474,760
2024	/63/X/1///403/	058398887021	1-Single Family Residential Urban	SOOD, VANDANA	ONE CENTRAL PARK CONDOMINIUM UNIT 403	474,760
2024	/63/X/1///404/	058398887022	1-Single Family Residential Urban	BOWERS, ANTHONY & BOWERS, KIMBERLY	ONE CENTRAL PARK CONDOMINIUM UNIT 404	594,350
2024	/63/X/1///405/	058398887023	1-Single Family Residential Urban	BALL, GARY & BALL, MARCY H	ONE CENTRAL PARK CONDOMINIUM UNIT 405	666,500
2024	/63/X/1///406/	058398887024	1-Single Family Residential Urban	WRIGHT, CARL A & WRIGHT, DELCIANE	ONE CENTRAL PARK CONDOMINIUM UNIT 406	609,560
2024	/63/X/1///407/	058398887025	1-Single Family Residential Urban	SURFSIDE CONDOMINIUMS LLC & LOUDOUN RETREAT 1 LLC &	ONE CENTRAL PARK CONDOMINIUM UNIT 407	604,560
2024	/63/X/1///408/	058398887026	1-Single Family Residential Urban	TAVISHATI, RANDALL & TAVISHATI, SHERRY A	ONE CENTRAL PARK CONDOMINIUM UNIT 408	604,560
2024	/63/X/1///409/	058398887027	1-Single Family Residential Urban	GHABRA, HEDIA & GHABRA, WADDAH	ONE CENTRAL PARK CONDOMINIUM UNIT 409	656,410
2024	/63/X/1///410/	058398887028	1-Single Family Residential Urban	DAJCZ, DAMIAN & SCHILMAN-DAJCZ, PAOLA	ONE CENTRAL PARK CONDOMINIUM UNIT 410	609,120
2024	/63/X/1///501/	058398887029	1-Single Family Residential Urban	TRIVEDI, ASHVINKUMAR A TR & ASHVINKUMAR A TRIVEDI &	ONE CENTRAL PARK CONDOMINIUM UNIT 501	474,760
2024	/63/X/1///503/	058398887030	1-Single Family Residential Urban	BBSQUARED LLC	ONE CENTRAL PARK CONDOMINIUM UNIT 503	474,760
2024	/63/X/1///504/	058398887031	1-Single Family Residential Urban	GO, ROSA & LEGASPI, ROSE	ONE CENTRAL PARK CONDOMINIUM UNIT 504	594,350
2024	/63/X/1///505/	058398887032	1-Single Family Residential Urban	SPALLHOLTZ, BRIAN & HEMPSON, SARA	ONE CENTRAL PARK CONDOMINIUM UNIT 505	666,500
2024	/63/X/1///506/	058398887033	1-Single Family Residential Urban	HARVEY, NIKKI	ONE CENTRAL PARK CONDOMINIUM UNIT 506	609,560
2024	/63/X/1///507/	058398887034	1-Single Family Residential Urban	SURFSIDE CONDOMINIUMS LLC & LOUDOUN RETREAT 1 LLC &	ONE CENTRAL PARK CONDOMINIUM UNIT 507	604,560
2024	/63/X/1///508/	058398887035	1-Single Family Residential Urban	JAIN, NISHANT	ONE CENTRAL PARK CONDOMINIUM UNIT 508	609,560
2024	/63/X/1///509/	058398887036	1-Single Family Residential Urban	BUSHEY, JOHN	ONE CENTRAL PARK CONDOMINIUM UNIT 509	661,410
2024	/63/X/1///510/	058398887037	1-Single Family Residential Urban	CARRERAS, JOSE & JACKSON, MARLA SUE	ONE CENTRAL PARK CONDOMINIUM UNIT 510	609,120
4210						\$2,638,614,000

EXHIBIT

WH-6

LOUDOUN CO. 2024 ASSESSMENTS

RESIDENTIAL PROPERTIES WITHIN THE 2-0 MILE IMPACT ZONE

TAX YR	TAX MAP	PARID	STATE CODE	OWNI	LEGAL1	ASSESSMENT
2024	62/20/111/1	083161593000	1-Single Family Residential Urban	KUSHNER, DAVID M & EMILLIE B TEES	BELMONT LAND BAY D LOT 1	1,346,770
2024	62/20/111/2	083162185000	1-Single Family Residential Urban	MAHAL, RINKU & HARPREET SINGH	BELMONT LAND BAY D LOT 2	1,219,250
2024	62/20/111/3	083162877000	1-Single Family Residential Urban	LEE, JAE HONG & KIM, YOUNG SUN	BELMONT LAND BAY D LOT 3	1,194,590
2024	62/20/111/4	083163470000	1-Single Family Residential Urban	SANTISI, JUAN TR & JUAN SANTISI REVOCABLE TRUST & SANTI	BELMONT LAND BAY D LOT 4	1,310,020
2024	62/20/111/5	083164063000	1-Single Family Residential Urban	FINCK, GUILLERMO C & BRENDA WOLBERG	BELMONT LAND BAY D LOT 5	1,301,900
2024	62/20/111/6	083164971000	1-Single Family Residential Urban	YACURA, GARY & JULIE HUDDLESTON-	BELMONT LAND BAY D LOT 6	1,342,000
2024	62/20/111/7	083166272000	1-Single Family Residential Urban	GILKER, ROBERT J TR & SHOUBE, KAREN TR & ROBERT JOSEPH	BELMONT LAND BAY D LOT 7	1,308,630
2024	62/20/111/8	083167470000	1-Single Family Residential Urban	QUINN, BRIAN M	BELMONT LAND BAY D LOT 8	1,234,820
2024	62/20/111/9	083168465000	1-Single Family Residential Urban	LOWERY, DARREL R & BRENDA M	BELMONT LAND BAY D LOT 9	1,186,930
2024	62/20/111/10	083169158000	1-Single Family Residential Urban	XIAO, GANG	BELMONT LAND BAY D LOT 10	1,150,630
2024	62/20/111/11	083169649000	1-Single Family Residential Urban	CLASS, DAVID A & CLASS, STEPHANIE M	BELMONT LAND BAY D LOT 11	1,275,350
2024	62/20/111/12	083169939000	1-Single Family Residential Urban	KHETPAL, PRASHANT & KHETPAL, RESHMA	BELMONT LAND BAY D LOT 12	1,273,410
2024	62/20/111/13	083170229000	1-Single Family Residential Urban	LEIBOLD, DENNIS M JR & JENNIFER	BELMONT LAND BAY D LOT 13	1,287,550
2024	62/20/111/14	083170218000	1-Single Family Residential Urban	BRIGHT, JOHN H & JEAN W	BELMONT LAND BAY D LOT 14	1,234,160
2024	62/20/111/15	083170108000	1-Single Family Residential Urban	POCHICK, WILLIAM SCOTT & REIHART-POCHICK, MICHELLE T	BELMONT LAND BAY D LOT 15	1,218,160
2024	62/20/111/16	084470297000	1-Single Family Residential Urban	FIELDS, JEREMY F & FIELDS, JEANETTE M	BELMONT LAND BAY D LOT 16	1,146,580
2024	62/20/111/17	084469989000	1-Single Family Residential Urban	KALIDINDI, RAGHU RAMA S & BHAVANA S	BELMONT LAND BAY D LOT 17	1,227,870
2024	62/20/111/18	084469880000	1-Single Family Residential Urban	RUSSELL, MICHELLE L & RUSSELL, BENJAMIN T	BELMONT LAND BAY D LOT 18	1,309,370
2024	62/20/111/19	084469769000	1-Single Family Residential Urban	FALINO, MICHAEL & FALINO, ROSA	BELMONT LAND BAY D LOT 19	1,279,310
2024	62/20/111/20	084469356000	1-Single Family Residential Urban	ZIFF, STEVEN G & KAREN C	BELMONT LAND BAY D LOT 20	1,274,780
2024	62/20/111/21	084467952000	1-Single Family Residential Urban	TRYON, MICHAEL JOHN TR & MICHAEL J TRYON LIVING TRUST	BELMONT LAND BAY D LOT 21	1,274,180
2024	62/20/111/22	084468342000	1-Single Family Residential Urban	ROBERSON, MATTHEW B TR & ROBERSON, LOYDA M TR & RO	BELMONT LAND BAY D LOT 22	1,291,790
2024	62/20/111/23	084469234000	1-Single Family Residential Urban	RUBINO, JOHN R & LYNN M	BELMONT LAND BAY D LOT 23	1,313,740
2024	62/20/111/24	084469425000	1-Single Family Residential Urban	SOBERIAY, JOHN BEAVER & REGINA MARIE	BELMONT LAND BAY D LOT 24	1,231,280
2024	62/20/111/27	084467421000	1-Single Family Residential Urban	KRUELLE, PAUL L & MARILYN J	BELMONT LAND BAY D LOT 27	1,182,060
2024	62/20/111/28	084466729000	1-Single Family Residential Urban	DEENA, JAYARAM & SIREESHA	BELMONT LAND BAY D LOT 28	1,309,940
2024	62/20/111/29	084466238000	1-Single Family Residential Urban	ANTONIK, STEPHEN J & MELISSA J	BELMONT LAND BAY D LOT 29	1,256,810
2024	62/20/111/30	084465847000	1-Single Family Residential Urban	PEPPARD, JONATHAN & PEPPARD, LORA	BELMONT LAND BAY D LOT 30	1,307,650
2024	62/20/111/31	084465455000	1-Single Family Residential Urban	CRANE, NICHOLAS G & HALI V	BELMONT LAND BAY D LOT 31	1,251,240
2024	62/20/111/32	084465064000	1-Single Family Residential Urban	LEON, TIMOTHY L & SUZANNE B	BELMONT LAND BAY D LOT 32	1,214,580
2024	62/20/111/33	084464672000	1-Single Family Residential Urban	MAZAIWANA, MELODY M & TONGAI R	BELMONT LAND BAY D LOT 33	1,283,680
2024	62/20/111/34	084464282000	1-Single Family Residential Urban	CRUTCHFIELD, THOMAS M	BELMONT LAND BAY D LOT 34	1,296,070
2024	62/20/111/35	084464092000	1-Single Family Residential Urban	BIENACKER, GLEN S & BRIDGETTE L	BELMONT LAND BAY D LOT 35	1,313,280
2024	62/20/111/36	083164104000	1-Single Family Residential Urban	BHATT, SMRITI & PRAKASH C	BELMONT LAND BAY D LOT 36	1,269,720
2024	62/20/111/37	083164512000	1-Single Family Residential Urban	MCGEE, PATRICK J & MCGEE, TIFFANY D	BELMONT LAND BAY D LOT 37	1,377,050
2024	62/20/111/38	083164521000	1-Single Family Residential Urban	MAHAJAN, AJAY & INDU	BELMONT LAND BAY D LOT 38	1,267,080
2024	62/20/111/39	083164134000	1-Single Family Residential Urban	ELLSWORTH, ROBERT A & TRINH L	BELMONT LAND BAY D LOT 39	1,225,670
2024	62/20/111/40	083163541000	1-Single Family Residential Urban	WYNN, STEVEN D & JENNIFER	BELMONT LAND BAY D LOT 40	1,274,510
2024	62/20/111/41	083162948000	1-Single Family Residential Urban	CRAPO, JOHN A & NANCY M	BELMONT LAND BAY D LOT 41	1,284,480
2024	62/20/111/42	083162355000	1-Single Family Residential Urban	KERRIGAN, JESSICA & KERRIGAN, PATRICK	BELMONT LAND BAY D LOT 42	1,312,350
2024	62/20/111/43	083161762000	1-Single Family Residential Urban	MCNABB, JAMES F & JILL C	BELMONT LAND BAY D LOT 43	1,306,960
2024	62/20/111/44	083161069000	1-Single Family Residential Urban	OLIVER, ARTURO & ALEJANDRA	BELMONT LAND BAY D LOT 44	1,191,220
2024	62/20/111/45	083160477000	1-Single Family Residential Urban	PAYNE, BARBARA T TR & PAYNE, DANIEL E TR & PAYNE FAMI	BELMONT LAND BAY D LOT 45	1,338,110
2024	62/20/111/46	083159884000	1-Single Family Residential Urban	WOOTEN, MICHAEL S & STACI L	BELMONT LAND BAY D LOT 46	1,294,990
2024	62/20/111/47	083164849000	1-Single Family Residential Urban	ABEDIAN, GHAMAR TR & MOTAMEDI, MOHAMMAD M TR & MO	BELMONT LAND BAY D LOT 47	1,189,940
2024	62/20/111/48	083165939000	1-Single Family Residential Urban	MUMMIDI, VISHWESHVAR RAO & MUMMIDI, MADHURI	BELMONT LAND BAY D LOT 48	1,259,780
2024	62/20/111/49	083166331000	1-Single Family Residential Urban	SHARKEY, DAVID J & LISA G	BELMONT LAND BAY D LOT 49	1,334,750
2024	62/20/111/50	083166520000	1-Single Family Residential Urban	BUCKLEY, SUSAN	BELMONT LAND BAY D LOT 50	1,238,730
2024	62/20/111/51	083166410000	1-Single Family Residential Urban	LYDDANE, GLEN E & CLAUDIA	BELMONT LAND BAY D LOT 51	1,136,640
2024	62/20/111/52	084466199000	1-Single Family Residential Urban	MCNAMEE, TIMOTHY J & TIPTON G	BELMONT LAND BAY D LOT 52	1,168,950
2024	62/20/111/53	084466291000	1-Single Family Residential Urban	FOLEY, THOMAS & SCOURBY, TIFFANY BACON	BELMONT LAND BAY D LOT 53	1,394,360
2024	62/20/111/54	084466378000	1-Single Family Residential Urban	SOHI, KULWANT & DALJEET	BELMONT LAND BAY D LOT 54	1,370,040
2024	62/20/111/55	084466666000	1-Single Family Residential Urban	SHAHEEN, TIMOTHY DAVID & JULIE	BELMONT LAND BAY D LOT 55	1,246,510
2024	62/20/111/56	084467968000	1-Single Family Residential Urban	SHARMA, SANJEEV & SHARMA, RITIKA	BELMONT LAND BAY D LOT 56	1,200,080
2024	62/20/111/57	084467979000	1-Single Family Residential Urban	HAMIDZADEH, SHAMIM	BELMONT LAND BAY D LOT 57	1,250,760
2024	62/20/111/58	084467989000	1-Single Family Residential Urban	SHAH, PANKAJ V & CHRISTINE M	BELMONT LAND BAY D LOT 58	1,253,820
2024	62/20/111/59	084468098000	1-Single Family Residential Urban	CALIHAN, MARK E & SHARI A	BELMONT LAND BAY D LOT 59	1,218,200
2024	62/20/111/60	083168108000	1-Single Family Residential Urban	DEVVAULT, CHRISTOPHER M & EMILY S	BELMONT LAND BAY D LOT 60	1,311,990
2024	62/20/111/61	083168217000	1-Single Family Residential Urban	YEE, ROGER L & GRACE A C	BELMONT LAND BAY D LOT 61	1,151,760
2024	62/20/111/62	083168227000	1-Single Family Residential Urban	SCHIERLING, ERIC H & ELIZABETH A	BELMONT LAND BAY D LOT 62	1,245,180
2024	62/20/111/63	083168133000	1-Single Family Residential Urban	MILLS, JOSEPH ANSLIE & MARIA G	BELMONT LAND BAY D LOT 63	1,242,160
2024	62/20/111/64	083167844000	1-Single Family Residential Urban	LYNN, STEPHEN	BELMONT LAND BAY D LOT 64	1,268,590
2024	62/20/111/65	083167151000	1-Single Family Residential Urban	DOLAN, TIMOTHY J & STEPHANIE L	BELMONT LAND BAY D LOT 65	1,258,400
2024	62/20/111/66	083165953000	1-Single Family Residential Urban	KRITHIVASAN, KRISHNAMURTHY TR & MITRA, SREEPARNA TR	BELMONT LAND BAY D LOT 66	1,214,710
2024	62/23/111/67	114109262000	1-Single Family Residential Urban	RUSSELL, GROVER & JANET	BELMONT LAND BAY A LOT 67	1,871,790
2024	62/23/111/68	114109877000	1-Single Family Residential Urban	DRAPER, DAVID W JR & JENNELLE	BELMONT LAND BAY A LOT 68	1,849,750

LOUDOUN CO. 2024 ASSESSMENTS

RESIDENTIAL PROPERTIES WITHIN THE 2-0 MILE IMPACT ZONE

TAX YR	TAX MAP	PARID	STATE CODE	OWNI	LEGAL1	ASSESSMENT
2024	62/23///69/	083150389000	1-Single Family Residential Urban	DOPPAPALUDI, VIVEK A & SUMA	BELMONT LAND BAY A LOT 69	1,803,620
2024	62/23///70/	083250902000	1-Single Family Residential Urban	REYNOLDS, JAMES ANDREW & MARISSA K	BELMONT LAND BAY A LOT 70	1,681,370
2024	62/23///71/	083251515000	1-Single Family Residential Urban	NAYYAR, PRANAB & ASHNA	BELMONT LAND BAY A LOT 71	2,033,610
2024	62/23///72/	083252028000	1-Single Family Residential Urban	HUFNAGEL, FRED & PAM	BELMONT LAND BAY A LOT 72	1,955,240
2024	62/23///73/	083252740000	1-Single Family Residential Urban	STAFFORD, JAMES A & DEBORAH L	BELMONT LAND BAY A LOT 73	1,747,230
2024	62/23///74/	083253452000	1-Single Family Residential Urban	DRACH, HEATHER B & SCOTT G DRACH	BELMONT LAND BAY A LOT 74	1,900,370
2024	62/23///75/	083254463000	1-Single Family Residential Urban	SHEIKH, SAIRA M & WAQAS ILYAS	BELMONT LAND BAY A LOT 75	1,759,790
2024	62/23///76/	083254977000	1-Single Family Residential Urban	SURI, VISHAL & ANUBHA A	BELMONT LAND BAY A LOT 76	1,757,310
2024	62/23///77/	083153187000	1-Single Family Residential Urban	LOCKE, ARTHUR S III TR & ARTHUR SINTON LOCKE III TRUST &	BELMONT LAND BAY A LOT 77	1,616,730
2024	62/23///78/	083253203000	1-Single Family Residential Urban	TURNER, TIMOTHY JOHN & JENNIFER LYN TEES	BELMONT LAND BAY A LOT 78	1,540,680
2024	62/23///79/	083253715000	1-Single Family Residential Urban	CARTER, KENNETH L & CARTER, MICHELLE B	BELMONT LAND BAY A LOT 79	1,599,520
2024	62/23///80/	083254429000	1-Single Family Residential Urban	GREEN, DARRYL ALEXANDER & GREENE, NICOLE DENMAN	BELMONT LAND BAY A LOT 80	1,679,230
2024	62/23///81/	083255039000	1-Single Family Residential Urban	BOUR, JUSTIN JAMES & BOUR, HAYLEY JOY MILON	BELMONT LAND BAY A LOT 81	1,545,070
2024	62/23///82/	083255419000	1-Single Family Residential Urban	DEMARTIN, DAVID TR & DEMARTIN, PAMELA A TR & DEMARTIN	BELMONT LAND BAY A LOT 82	1,521,730
2024	62/23///83/	083254901000	1-Single Family Residential Urban	GONZALEZ, VICENTE G JR & MELISSA	BELMONT LAND BAY A LOT 83	1,418,690
2024	62/23///84/	083257095000	1-Single Family Residential Urban	KERRIGAN, PATRICK R & KERRIGAN, JESSICA M	BELMONT LAND BAY A LOT 84	2,068,000
2024	62/23///85/	083257181000	1-Single Family Residential Urban	DUNNE, AMY & DUNNE, PATRICK	BELMONT LAND BAY A LOT 85	1,974,300
2024	62/23///86/	083257267000	1-Single Family Residential Urban	SAIDI, ALEX & SAEIDI, SHAWN H	BELMONT LAND BAY A LOT 86	1,886,120
2024	62/23///87/	083257053000	1-Single Family Residential Urban	BHAGOWALLA, SANJEEV & DAISY	BELMONT LAND BAY A LOT 87	1,841,430
2024	62/23///88/	083257339000	1-Single Family Residential Urban	THOMAS, JAMES E & DOROTHY E	BELMONT LAND BAY A LOT 88	1,722,280
2024	62/23///89/	083257425000	1-Single Family Residential Urban	ZANDI, ALI R & ALESSANDRA	BELMONT LAND BAY A LOT 89	1,738,790
2024	62/23///90/	083257409000	1-Single Family Residential Urban	BADEEB, SAIED M & SAMKARI, SHEHAN YUSEF HASSAN & BA	BELMONT LAND BAY A LOT 90	1,677,050
2024	62/23///91/	083157195000	1-Single Family Residential Urban	FITZGERALD, CHRISTOPHER & LISA VOLGENAU	BELMONT LAND BAY A LOT 91	1,600,040
2024	62/23///92/	083156084000	1-Single Family Residential Urban	WAY, LAURA ANN MITCHELL TR & WAY, JASON TR & WAY LIV	BELMONT LAND BAY A LOT 92	1,667,240
2024	62/23///93/	083155074000	1-Single Family Residential Urban	HELSON, DAVID L & BECKETTE B	BELMONT LAND BAY A LOT 93	1,589,970
2024	62/23///94/	083153765000	1-Single Family Residential Urban	WEBER, DEBRA & TOD TEES	BELMONT LAND BAY A LOT 94	1,781,990
2024	62/23///95/	083151864000	1-Single Family Residential Urban	PALUMBO, JAMES C TR & PALUMBO, JANICE M TR & PALUMBO	BELMONT LAND BAY A LOT 95	1,636,590
2024	62/25///238/	084459658000	1-Single Family Residential Urban	WILLIAMS, CHRISTOPHER J & VAIANA	BELMONT LAND BAY C LOT 238	1,063,300
2024	62/25///240/	084461550000	1-Single Family Residential Urban	MPATI, DAWN	BELMONT LAND BAY C LOT 240	1,111,380
2024	62/25///241/	084461267000	1-Single Family Residential Urban	CAMAK, JOSEPH B III & CAMAK, SARA	BELMONT LAND BAY C LOT 241	1,058,770
2024	62/25///242/	084460369000	1-Single Family Residential Urban	EBRAHIMVANDI, ALIREZA & DARABI, NEGAR	BELMONT LAND BAY C LOT 242	1,107,180
2024	62/25///243/	084460780000	1-Single Family Residential Urban	RIVERS, JOHN S & JOYCELYN A	BELMONT LAND BAY C LOT 243	1,116,750
2024	62/25///244/	084460587000	1-Single Family Residential Urban	UPTON, STEPHEN G & KAREN L	BELMONT LAND BAY C LOT 244	1,105,470
2024	62/25///245/	084460395000	1-Single Family Residential Urban	CHAMBERS, RICHARD S & CHAMBERS, CYNTHIA L	BELMONT LAND BAY C LOT 245	1,148,710
2024	62/25///246/	083160103000	1-Single Family Residential Urban	BATHICHE, NABIL S & BATHICHE, NAHLA A	BELMONT LAND BAY C LOT 246	1,118,860
2024	62/25///247/	083159810000	1-Single Family Residential Urban	BRADY, DAVID JAMES TR & BRADY, SUSAN ELIZABETH R TR &	BELMONT LAND BAY C LOT 247	1,122,650
2024	62/25///248/	083159517000	1-Single Family Residential Urban	DOUCETTE, DAVID & KONYA	BELMONT LAND BAY C LOT 248A	1,069,550
2024	62/25///249/	083159224000	1-Single Family Residential Urban	GRANATO, LAURA TR & LAURA GRANATO REVOCABLE TRUST	BELMONT LAND BAY C LOT 249A	1,177,620
2024	62/25///250/	083158931000	1-Single Family Residential Urban	CORNWELL, KYLE S ET AL	BELMONT LAND BAY C LOT 250A	1,027,740
2024	62/25///251/	083158638000	1-Single Family Residential Urban	PAN, YE & PAN, JIAHUI	BELMONT LAND BAY C LOT 251A	1,046,810
2024	62/25///252/	083158445000	1-Single Family Residential Urban	GUJARLAMUDI, HERALD SAM & SATHULURI, ANNE	BELMONT LAND BAY C LOT 252A	1,112,770
2024	62/25///253/	083158052000	1-Single Family Residential Urban	KAMANYA, LEMEOLA K & LEM-KAMANYA, PRECIOUS P	BELMONT LAND BAY C LOT 253A	1,124,810
2024	62/25///254/	083157957000	1-Single Family Residential Urban	BAUMGART, ZACHARY ROBERT TR & BAUMGART, ELIZABETH	BELMONT LAND BAY C LOT 254	1,138,850
2024	62/25///255/	083157267000	1-Single Family Residential Urban	GOLDSCHMIDT, GUILHERME & GOLDSCHMIDT, MAYARA MB	BELMONT LAND BAY C LOT 255	1,232,760
2024	62/25///256/	083156559000	1-Single Family Residential Urban	NEALE, ROBERT PRESTON JR TR & TURTURRO, DANA MARIE T	BELMONT LAND BAY C LOT 256	1,088,000
2024	62/25///257/	083155954000	1-Single Family Residential Urban	CHEN, DAVID & PAULINA	BELMONT LAND BAY C LOT 257	1,047,620
2024	62/25///258/	083155250000	1-Single Family Residential Urban	DIZE, STEPHEN C & KIMBERLY L	BELMONT LAND BAY C LOT 258	1,096,960
2024	62/25///259/	083154646000	1-Single Family Residential Urban	BRUNER-HARRIS, KENECIA & C HARRIS	BELMONT LAND BAY C LOT 259	1,012,090
2024	62/25///260/	083153842000	1-Single Family Residential Urban	FARNSWORTH, KRISTEN KELLY	BELMONT LAND BAY C LOT 260	1,059,160
2024	62/25///261/	083154128000	1-Single Family Residential Urban	ALCORN, CHARLES W & DONNA D	BELMONT LAND BAY C LOT 261	1,070,090
2024	62/25///262/	083155331000	1-Single Family Residential Urban	GAULDFELDT, DAVID M & MELISSA C TEES	BELMONT LAND BAY C LOT 262	1,107,280
2024	62/25///263/	083156135000	1-Single Family Residential Urban	FOSTER, TRACY GREEN	BELMONT LAND BAY C LOT 263	966,320
2024	62/25///264/	083156938000	1-Single Family Residential Urban	BADRELDIN, HUSSEIN & ELRAYES, NOHA	BELMONT LAND BAY C LOT 264	1,090,160
2024	62/25///265/	083157428000	1-Single Family Residential Urban	PYCHA, MICHAEL G & ANGELA N	BELMONT LAND BAY C LOT 265	1,034,420
2024	62/25///266/	083156624000	1-Single Family Residential Urban	FOX, JAMES F & SUSAN A	BELMONT LAND BAY C LOT 266	1,057,060
2024	62/25///267/	083155921000	1-Single Family Residential Urban	RYAN, BRENT & ELIZABETH A	BELMONT LAND BAY C LOT 267	1,127,500
2024	62/25///268/	083155218000	1-Single Family Residential Urban	MOURITZEN, NOEL H & JANE	BELMONT LAND BAY C LOT 268	1,129,730
2024	62/25///269/	083154216000	1-Single Family Residential Urban	HESS, MICHAEL J & PETER, CHELSEA M	BELMONT LAND BAY C LOT 269	1,114,100
2024	62/25///270/	083154801000	1-Single Family Residential Urban	RATCLIFFE, JULIE MARIE & RATCLIFFE, JULIE M	BELMONT LAND BAY C LOT 270	1,110,760
2024	62/25///271/	084455193000	1-Single Family Residential Urban	WISDOM, RONAN & SUSAN	BELMONT LAND BAY C LOT 271	1,062,120
2024	62/25///272/	084455484000	1-Single Family Residential Urban	SULLIVAN, COLIN M & JILL A	BELMONT LAND BAY C LOT 272	994,450
2024	62/25///273/	084455876000	1-Single Family Residential Urban	SHORT, CHRISTOPHER M & SHORT, KRISTEN	BELMONT LAND BAY C LOT 273	1,117,450
2024	62/25///275/	084457578000	1-Single Family Residential Urban	LIBUIT, NILO L & ARLENE G	BELMONT LAND BAY C LOT 275	1,085,440
2024	62/25///276/	084457287000	1-Single Family Residential Urban	MARZA, JENNIFER ELAINE & ALEXANDER RAYMOD	BELMONT LAND BAY C LOT 276	1,120,420
2024	62/25///277/	084456898000	1-Single Family Residential Urban	RIVERA, MICHAEL O	BELMONT LAND BAY C LOT 277	1,040,740
2024	62/25///278/	083156607000	1-Single Family Residential Urban	SELVAM, NANDINI & JAYARAJAN, THIRUMAL	BELMONT LAND BAY C LOT 278	1,141,150

LOUDOUN CO. 2024 ASSESSMENTS

RESIDENTIAL PROPERTIES WITHIN THE 2-0 MILE IMPACT ZONE

TAX YR	TAX MAP	PARID	STATE CODE	OWNI	LEGAL1	ASSESSMENT
2024	62/25//279/	083157812000	1-Single Family Residential Urban	KAPUSTA, DAVID M TR & KAPUSTA, RUTH A TR & DAVID M &	BELMONT LAND BAY C LOT 279	1,051,430
2024	62/25//280/	083158104000	1-Single Family Residential Urban	WHITE HALL PROPERTIES OF VA LLC	BELMONT LAND BAY C LOT 280	1,097,790
2024	62/25//281/	084458497000	1-Single Family Residential Urban	DARNELL, SCOTT A & KRISTA M	BELMONT LAND BAY C LOT 281	1,084,580
2024	62/25//282/	084458690000	1-Single Family Residential Urban	ALTHOUSE, MARK LOUIS GEORGE TR & ALTHOUSE, LINDA ANN	BELMONT LAND BAY C LOT 282	1,024,920
2024	62/25//283/	084458882000	1-Single Family Residential Urban	WALLACE, ROBERT K & SARAH CASEY	BELMONT LAND BAY C LOT 283	1,002,930
2024	62/25//284/	084458973000	1-Single Family Residential Urban	SEXTON, BRYON A & MALISSA W	BELMONT LAND BAY C LOT 284	1,043,880
2024	62/25//285/	084458169000	1-Single Family Residential Urban	PANCIA, BRIAN & BEVERLEY	BELMONT LAND BAY C LOT 285	1,074,260
2024	62/26//96/	083152710000	1-Single Family Residential Urban	DEOCAMPO, RYAN E & AMANDA	BELMONT LAND BAY B L.96	673,050
2024	62/26//97/	083152410000	1-Single Family Residential Urban	CIURLIZZA, GONZALO & CIURLIZZA, SAMANTHA	BELMONT LAND BAY B L.97	696,660
2024	62/26//98/	083152009000	1-Single Family Residential Urban	CALLAGHAN, DANIEL JAMES & CALLAGHAN, TARA	BELMONT LAND BAY B L.98	691,600
2024	62/26//99/	083151008000	1-Single Family Residential Urban	KELLOM, KIRA A & CONNAUGHTON, LOGAN	BELMONT LAND BAY B L.99	679,190
2024	62/26//100/	083151111000	1-Single Family Residential Urban	BERGEN, EVAN & QI NAN	BELMONT LAND BAY B L.100	684,450
2024	62/26//101/	083151114000	1-Single Family Residential Urban	DANNER, CHERYL PATRICE TR & CHERYL PATRICE DANNER R	BELMONT LAND BAY B L.101	661,380
2024	62/26//102/	083151216000	1-Single Family Residential Urban	YAN, YUCHEN & YING SUN	BELMONT LAND BAY B L.102	676,900
2024	62/26//103/	083151320000	1-Single Family Residential Urban	GREER, SUSAN N	BELMONT LAND BAY B L.103	672,900
2024	62/26//104/	083151426000	1-Single Family Residential Urban	AUFSEESER, MARITERE RUISANCHEZ TR & AUFSEESER LIVING	BELMONT LAND BAY B L.104	690,760
2024	62/26//105/	083151530000	1-Single Family Residential Urban	HERVEY, HANNIBAL & HERVEY, MEGAN & HERVEY, CYNTHIA	BELMONT LAND BAY B L.105	721,140
2024	62/26//106/	083151532000	1-Single Family Residential Urban	LEVITON, ADINA	BELMONT LAND BAY B L.106	682,060
2024	62/26//107/	083151635000	1-Single Family Residential Urban	LANCASTER, JOHN TALMADGE & LANCASTER, KIRSTEN KEZAR	BELMONT LAND BAY B L.107	708,390
2024	62/26//108/	083151738000	1-Single Family Residential Urban	KINCAID, LESTER G	BELMONT LAND BAY B L.108	687,960
2024	62/26//109/	083150139000	1-Single Family Residential Urban	ANSARI, ZIA & SAIMA ZIA	BELMONT LAND BAY B L.109	677,940
2024	62/26//110/	083150136000	1-Single Family Residential Urban	MASLOWSKI, GREG & TAMARA	BELMONT LAND BAY B L.110	686,200
2024	62/26//111/	083150233000	1-Single Family Residential Urban	SEMP, DEREK & KAREN	BELMONT LAND BAY B L.111	700,080
2024	62/26//112/	114109930000	1-Single Family Residential Urban	CANNINO, BENJAMIN D JR TR & BENJAMIN D CANNINO JR REVOC	BELMONT LAND BAY B L.112	697,130
2024	62/26//113/	114109825000	1-Single Family Residential Urban	MAHMOOD, OMAR A & BAN O HAMEED	BELMONT LAND BAY B L.113	723,100
2024	62/26//114/	114109721000	1-Single Family Residential Urban	BREDESEN, MARK JON & SHERRI LY	BELMONT LAND BAY B L.114	696,010
2024	62/26//115/	114109719000	1-Single Family Residential Urban	AZZAM, ROBERT & DINA	BELMONT LAND BAY B L.115	665,610
2024	62/26//116/	114109616000	1-Single Family Residential Urban	KUAN, CHU-CHUN TR & CHU-CHUN KUAN LIVING TRUST	BELMONT LAND BAY B L.116	700,080
2024	62/26//117/	114109613000	1-Single Family Residential Urban	FLYNN, WILLIAM & FLYNN, DIANA	BELMONT LAND BAY B L.117	723,540
2024	62/26//118/	114109510000	1-Single Family Residential Urban	JONNES, STEVEN & JONNES, SHUPING LAI	BELMONT LAND BAY B L.118	705,720
2024	62/26//232/	084452193000	1-Single Family Residential Urban	WHITWORTH, TRAVIS & COURTNEY	BELMONT LAND BAY B L.232	672,480
2024	62/26//233/	084452494000	1-Single Family Residential Urban	HUNTER, STEVEN & LAM, ELENA	BELMONT LAND BAY B L.233	675,690
2024	62/26//234/	084452794000	1-Single Family Residential Urban	ADALAT, ROULA & MEENA SAFA	BELMONT LAND BAY B L.234	651,520
2024	62/26//235/	084453095000	1-Single Family Residential Urban	BEHPOUR, MONICA ROSSANA	BELMONT LAND BAY B L.235	687,420
2024	62/29//463/	114104255000	1-Single Family Residential Urban	REESE, JOSHUA L & MUNZI, AIMEE M	BELMONT LAND BAY Y SEC.1 LOT 463	1,108,190
2024	62/29//464/	114103949000	1-Single Family Residential Urban	MCCLASKEY, MATTHEW B & MCCLASKEY, AIGUL	BELMONT LAND BAY Y SEC.1 LOT 464	1,010,590
2024	62/29//465/	114103743000	1-Single Family Residential Urban	CHUNG, KENNETH KYUSUP & CHUNG, IN SOOK	BELMONT LAND BAY Y SEC.1 LOT 465	1,006,160
2024	62/29//466/	114103337000	1-Single Family Residential Urban	PATTERSON, STEVEN MARK TR & PATTERSON, MELISSA DARO	BELMONT LAND BAY Y SEC.1 LOT 466	1,133,600
2024	62/30//546/	114399529000	1-Single Family Residential Urban	KELLY, PATRICK M TR & KELLY, TIFFANY A TR & PATRICK &	BELMONT LAND BAY HH LOT 546	1,558,050
2024	62/30//547/	114301023000	1-Single Family Residential Urban	PARACHA, TAYYAB & PERACHA, IFFAT	BELMONT LAND BAY HH LOT 547	1,579,530
2024	62/30//548/	114399711000	1-Single Family Residential Urban	MILLER, DANIEL HIRAM & MILLER, ELENA	BELMONT LAND BAY HH LOT 548	1,790,140
2024	62/30//549/	114299299000	1-Single Family Residential Urban	ROBISON, DAVID A & ALLISON P	BELMONT LAND BAY HH LOT 549	1,852,930
2024	62/30//550/	114298781000	1-Single Family Residential Urban	SCHLOSSBERG, BERTRAM S & SCHLOSSBERG, EXALTACION C	BELMONT LAND BAY HH LOT 550	1,858,620
2024	62/30//551/	114298670000	1-Single Family Residential Urban	KAMDAR, ASHUTOSH & REEPAL KAPADIA	BELMONT LAND BAY HH LOT 551	1,853,560
2024	62/30//552/	114298456000	1-Single Family Residential Urban	SOWERWINE, KATHRYN J ET VIR	BELMONT LAND BAY HH LOT 552	1,958,670
2024	62/30//553/	114298537000	1-Single Family Residential Urban	MAHAL, BALJEET S & REENA TRUSTEES	BELMONT LAND BAY HH LOT 553	1,759,950
2024	62/30//554/	114200212000	1-Single Family Residential Urban	AHUJA, GURJINDER S & NAVLEEN KAUR	BELMONT LAND BAY HH LOT 554	1,814,880
2024	62/30//555/	114200530000	1-Single Family Residential Urban	VAN DOORN, BARTHE A & KERRY A	BELMONT LAND BAY HH LOT 555	1,780,940
2024	62/30//556/	114200644000	1-Single Family Residential Urban	GHAUS, MOHAMMAD & TAILOR, PINALKUMARI K	BELMONT LAND BAY HH LOT 556	1,872,790
2024	62/30//557/	114200858000	1-Single Family Residential Urban	GARG, RAJAT & GARG, BRIANA RE	BELMONT LAND BAY HH LOT 557	1,775,050
2024	62/30//558/	114200972000	1-Single Family Residential Urban	BROADBENT, WILLIAM C & ALLISON	BELMONT LAND BAY HH LOT 558	1,848,160
2024	62/30//559/	114201385000	1-Single Family Residential Urban	CRAIG, FRANCES B TR & FRANCES B CRAIG LIVING TRUST	BELMONT LAND BAY HH LOT 559	1,870,050
2024	62/30//560/	114201997000	1-Single Family Residential Urban	CARTER, MICHAEL S TR & CARTER, CHRISTINE D TR & MICHA	BELMONT LAND BAY HH LOT 560	1,914,440
2024	62/30//561/	114302510000	1-Single Family Residential Urban	BOOJALA, BHUVANESWAR REDDY TR & BOOJALA, DEEPIKA RI	BELMONT LAND BAY HH LOT 561	1,851,350
2024	62/30//562/	114303122000	1-Single Family Residential Urban	MOKHIBER, GEORGE TR & MOKHIBER, DEBRA TR & MOKHIBER	BELMONT LAND BAY HH LOT 562	1,811,110
2024	62/30//563/	114303835000	1-Single Family Residential Urban	PLEXICO, DEANNA & BROYHILL, JAMES	BELMONT LAND BAY HH LOT 563	2,078,920
2024	62/30//564/	114304447000	1-Single Family Residential Urban	NAJFABAGY, HIRAD & C HAWLEY	BELMONT LAND BAY HH LOT 564	1,785,840
2024	62/30//578/	114302045000	1-Single Family Residential Urban	CYPHERS, STEPHEN GEORGE TR & CYPHERS, LISA HAMSTEAD	BELMONT LAND BAY HH LOT 578	1,706,640
2024	62/30//579/	114300248000	1-Single Family Residential Urban	KIM, JOHN & JIA	BELMONT LAND BAY HH LOT 579	1,610,800
2024	62/31//501/	114104974000	1-Single Family Residential Urban	GERSTL, OTTO A & DI FRANCESCO TESSERIN, ISA L	BELMONT LAND BAY II L.501	1,067,060
2024	62/31//502/	114105381000	1-Single Family Residential Urban	SCHALOW, ALVIN JOHN III & SCHALOW, HOLLY DAVIS	BELMONT LAND BAY II L.502	1,068,430
2024	62/31//503/	114105587000	1-Single Family Residential Urban	AHYA-UD-DIN, TAIMUR & AHYA-UD-DIN, CHAMAN	BELMONT LAND BAY II L.503	1,088,220
2024	62/31//504/	114105893000	1-Single Family Residential Urban	KIM, YUN SUNG	BELMONT LAND BAY II L.504	1,054,850
2024	62/31//505/	114106198000	1-Single Family Residential Urban	DEHAVEN, DAVID W JR & CHRISTINE P	BELMONT LAND BAY II L.505	1,076,390
2024	62/31//506/	114206206000	1-Single Family Residential Urban	MCINERNEY, TIMOTHY D & KATHLEEN R/S	BELMONT LAND BAY II L.506	1,035,810
2024	62/31//507/	114206412000	1-Single Family Residential Urban	RIAZ, HAMMAD & SIDRA HAMEED	BELMONT LAND BAY II L.507	1,010,120

LOUDOUN CO. 2024 ASSESSMENTS

RESIDENTIAL PROPERTIES WITHIN THE 2-0 MILE IMPACT ZONE

TAX YR	TAX MAP	PARID	STATE CODE	OWNI	LEGAL1	ASSESSMENT
2024	62/31//508/	114206519000	1-Single Family Residential Urban	FLYNN, JENNIFER MCGRATH	BELMONT LAND BAY II L.508	1,035,980
2024	62/31//509/	114206626000	1-Single Family Residential Urban	KAUKANTLA, NAVEEN & SAUJANYA KONGARI	BELMONT LAND BAY II L.509	957,930
2024	62/31//510/	114206832000	1-Single Family Residential Urban	PETSCH, GARETH & PETSCH, LINDSAY	BELMONT LAND BAY II L.510	1,055,570
2024	62/31//511/	114206939000	1-Single Family Residential Urban	GADRE, SANDEEP V & DIVYA M	BELMONT LAND BAY II L.511	1,070,040
2024	62/31//512/	114207145000	1-Single Family Residential Urban	REED, LEE EARL & HALL-REED, KATAFA IONIKA	BELMONT LAND BAY II L.512	1,014,660
2024	62/31//513/	114207451000	1-Single Family Residential Urban	CHRISTIAN, LYNN & CAROL F TRUSTEES	BELMONT LAND BAY II L.513	1,034,440
2024	62/31//514/	114207756000	1-Single Family Residential Urban	KIM, JAMES & KAREN	BELMONT LAND BAY II L.514	1,002,800
2024	62/31//515/	114208061000	1-Single Family Residential Urban	GHANTI, SRINIVAS	BELMONT LAND BAY II L.515	1,091,550
2024	62/31//516/	114208367000	1-Single Family Residential Urban	PAOLOZZI, THOMAS F & BETTINA F	BELMONT LAND BAY II L.516	984,740
2024	62/31//517/	114208673000	1-Single Family Residential Urban	FINKELSTEIN, JIMMIE B & FINKELSTEIN, KAY H	BELMONT LAND BAY II L.517	1,057,220
2024	62/31//518/	114208979000	1-Single Family Residential Urban	LONG, GARY C TR & GARY C LONG LIVING TRUST	BELMONT LAND BAY II L.518	1,065,850
2024	62/31//519/	114209285000	1-Single Family Residential Urban	HASSANI, MEHRDAD & SUE SOUDABEH SEPEHRI	BELMONT LAND BAY II L.519	1,058,690
2024	62/31//520/	114209591000	1-Single Family Residential Urban	CORLETT, DIANE JOAN TR & DIANE J CORLETT LIVING TRUST	BELMONT LAND BAY II L.520	1,062,920
2024	62/31//521/	114209897000	1-Single Family Residential Urban	HERN, KEVIN & JENNIFER RHODES	BELMONT LAND BAY II L.521	1,069,600
2024	62/31//522/	083350507000	1-Single Family Residential Urban	GRAVES, DAVID R & FRANCES D	BELMONT LAND BAY II L.522	1,082,150
2024	62/31//523/	114309615000	1-Single Family Residential Urban	O'HANLON, MICHAEL V & MEGAN E	BELMONT LAND BAY II L.523	1,078,430
2024	62/31//524/	114308515000	1-Single Family Residential Urban	ROSE, ROGER MARTIN & JONI W	BELMONT LAND BAY II L.524	1,033,510
2024	62/31//525/	114308007000	1-Single Family Residential Urban	WILLIAMS, MARK EDWARD & HALLIE JOSEPHINE	BELMONT LAND BAY II L.525	1,019,860
2024	62/31//526/	114207999000	1-Single Family Residential Urban	MAYS, STEVEN E & BARBARA H	BELMONT LAND BAY II L.526	954,280
2024	62/31//527/	114207594000	1-Single Family Residential Urban	IQBAL, FARHANA & JOHN RUTLEDGE	BELMONT LAND BAY II L.527	1,047,230
2024	62/31//528/	114207288000	1-Single Family Residential Urban	OAK, ASHISH & OAK, MUKTA	BELMONT LAND BAY II L.528	1,046,330
2024	62/31//529/	114206982000	1-Single Family Residential Urban	TRENT, CHRISTIAN S & JUDITH F	BELMONT LAND BAY II L.529	1,012,140
2024	62/31//530/	114206677000	1-Single Family Residential Urban	SCHULTZ, KRISTEN C & SCHULTZ, SCOTT	BELMONT LAND BAY II L.530	1,055,590
2024	62/31//531/	114206371000	1-Single Family Residential Urban	SANNA, NICOLA & CORINNE	BELMONT LAND BAY II L.531	996,920
2024	62/31//532/	114206066000	1-Single Family Residential Urban	CHERRY, JOSEPH & B CHERRY TEES	BELMONT LAND BAY II L.532	1,074,620
2024	62/31//533/	114205760000	1-Single Family Residential Urban	GELLER, DAVID & TARA	BELMONT LAND BAY II L.533	945,770
2024	62/31//534/	114205544000	1-Single Family Residential Urban	NELSON, ADAM T & ARZOUMANIAN, GRACE	BELMONT LAND BAY II L.534	1,053,190
2024	62/31//535/	114205348000	1-Single Family Residential Urban	SHIRAZI, ESMAIL	BELMONT LAND BAY II L.535	1,094,240
2024	62/31//536/	114205142000	1-Single Family Residential Urban	MARANDURE, DERRICK & MARANDURE, WYNELL	BELMONT LAND BAY II L.536	1,052,620
2024	62/31//537/	114204835000	1-Single Family Residential Urban	JOHNSON, CHERYL & JOHN	BELMONT LAND BAY II L.537	1,093,230
2024	62/31//538/	114204629000	1-Single Family Residential Urban	HASSAN, AMIN & AHMED, FATMA	BELMONT LAND BAY II L.538	1,029,620
2024	62/31//539/	114204422000	1-Single Family Residential Urban	NARAYANAN, JAGANNATHAN & KRISHNAN, ANANTHALAKSHM	BELMONT LAND BAY II L.539	1,039,610
2024	62/31//540/	114204216000	1-Single Family Residential Urban	HAMIDI, HAMID & NEDA M	BELMONT LAND BAY II L.540	1,016,490
2024	62/31//541/	114204010000	1-Single Family Residential Urban	EICHENLAUB, AARON C & KATHLEEN	BELMONT LAND BAY II L.541	1,041,400
2024	62/31//542/	114203704000	1-Single Family Residential Urban	LAUGHLIN, CHRISTOPHER D TR & CHRISTOPHER D LAUGHLIN	BELMONT LAND BAY II L.542	1,012,380
2024	62/31//543/	114103598000	1-Single Family Residential Urban	MAROUNTAS, GEORGE & ABREEN R	BELMONT LAND BAY II L.543	1,052,860
2024	62/31//544/	114103292000	1-Single Family Residential Urban	BHAGWAT, PARAG & NAGAR, NEHA	BELMONT LAND BAY II L.544	1,079,450
2024	62/31//545/	114103085000	1-Single Family Residential Urban	PRASAD, VIVEK & KUMARI, RANJITA	BELMONT LAND BAY II L.545	1,027,110
2024	62/39//676/	114396306000	1-Single Family Residential Urban	LIU, THOMAS C & TAO, JING	BELMONT LAND BAY GG LOT 676	1,175,040
2024	62/39//677/	114395508000	1-Single Family Residential Urban	FLANNERY, RAYMOND L & CYNTHIA M	BELMONT LAND BAY GG LOT 677	1,189,430
2024	62/39//678/	114394708000	1-Single Family Residential Urban	NAQVI, ALI S & SHAKILA YAQUB	BELMONT LAND BAY GG LOT 678	1,145,570
2024	62/39//679/	114393907000	1-Single Family Residential Urban	KODUMUDI, VENKATASUBRAMANIAN JAYARAMAN TR & MAIT	BELMONT LAND BAY GG LOT 679	1,171,740
2024	62/39//680/	114393106000	1-Single Family Residential Urban	HAEFF, DIMITRI A & MELINDA L	BELMONT LAND BAY GG LOT 680	1,136,790
2024	62/39//681/	114392307000	1-Single Family Residential Urban	WAFAI, MONTAHA TEE	BELMONT LAND BAY GG LOT 681	1,100,260
2024	62/39//682/	114391506000	1-Single Family Residential Urban	PRINCE, KENNETH K & KIMBERLY A	BELMONT LAND BAY GG LOT 682	1,098,280
2024	62/39//683/	114390707000	1-Single Family Residential Urban	LANZALOTTO, RYAN JOHN & LANZALOTTO, KATHERINE KRAU	BELMONT LAND BAY GG LOT 683	1,259,010
2024	62/39//684/	114389907000	1-Single Family Residential Urban	LIU, SIJING	BELMONT LAND BAY GG LOT 684	1,051,670
2024	62/39//685/	114389108000	1-Single Family Residential Urban	VEMURI, MADHURI TR & GANTA, SRINIVAS TR & GANTA/VEMU	BELMONT LAND BAY GG LOT 685	1,178,090
2024	62/39//686/	114388309000	1-Single Family Residential Urban	GREENFEST, GARY MICHAEL & FLORES, KELLEY NOEL	BELMONT LAND BAY GG LOT 686	1,144,660
2024	62/39//687/	114387212000	1-Single Family Residential Urban	HILLMAN, JONATHAN DUGAN & HILLMAN, CANDICE DANIELLE	BELMONT LAND BAY GG LOT 687	1,252,220
2024	62/39//688/	114390125000	1-Single Family Residential Urban	BAIN, EUGENE W & KATHRYN C TRUSTEES	BELMONT LAND BAY GG LOT 688	1,138,950
2024	62/39//689/	114391023000	1-Single Family Residential Urban	AL-REHAIFF, AHMED O & WAFA HUMOOD	BELMONT LAND BAY GG LOT 689	1,106,460
2024	62/39//690/	114391333000	1-Single Family Residential Urban	ARCHANNA, JAISWAL	BELMONT LAND BAY GG LOT 690	1,096,990
2024	62/39//691/	114391941000	1-Single Family Residential Urban	KARABETIAN, NICK	BELMONT LAND BAY GG LOT 691	1,053,280
2024	62/39//692/	114392546000	1-Single Family Residential Urban	SUH, HYONG S & KWANG O	BELMONT LAND BAY GG LOT 692	1,005,760
2024	62/39//693/	114393152000	1-Single Family Residential Urban	JAALOUK, ELIAS N & SALWA	BELMONT LAND BAY GG LOT 693	1,097,490
2024	62/39//694/	114393957000	1-Single Family Residential Urban	MOGLI, PRAVEEN	BELMONT LAND BAY GG LOT 694	1,163,720
2024	62/39//695/	114394861000	1-Single Family Residential Urban	TSE, YAN & CHING	BELMONT LAND BAY GG LOT 695	1,020,530
2024	62/39//696/	114395862000	1-Single Family Residential Urban	DIBUONO, EDWARD THOMAS TR & DIBUONO, LAURA DANIELL	BELMONT LAND BAY GG LOT 696	1,064,490
2024	62/39//697/	114397055000	1-Single Family Residential Urban	VEGA, MAURICIO & VEGA, NANCY	BELMONT LAND BAY GG LOT 697	1,142,260
2024	62/39//698/	114397143000	1-Single Family Residential Urban	SYED, MUBASHIR I & IYER, RADHIKA R	BELMONT LAND BAY GG LOT 698	1,165,720
2024	62/39//699/	114395938000	1-Single Family Residential Urban	QUADE, LINDA J TR & LINDA J QUADE TRUST	BELMONT LAND BAY GG LOT 699	1,029,220
2024	62/39//700/	114394741000	1-Single Family Residential Urban	DESCHAMPS, PAUL H & RANDI C	BELMONT LAND BAY GG LOT 700	1,123,820
2024	62/39//701/	114393836000	1-Single Family Residential Urban	WEBER, GEOFF	BELMONT LAND BAY GG LOT 701	1,097,130
2024	62/39//702/	114392824000	1-Single Family Residential Urban	GHANEM, MILAD SAHOURI TR & GHANEM, MARY TR & GHANE	BELMONT LAND BAY GG LOT 702	1,084,210
2024	62/39//703/	114393924000	1-Single Family Residential Urban	KIM, MARY C & SUZY L KIM TEES	BELMONT LAND BAY GG LOT 703	1,063,200

LOUDOUN CO. 2024 ASSESSMENTS

RESIDENTIAL PROPERTIES WITHIN THE 2-0 MILE IMPACT ZONE

TAX YR	TAX MAP	PARID	STATE CODE	OWNI	LEGAL1	ASSESSMENT
2024	62/39//704/	114394726000	1-Single Family Residential Urban	MILLER, THOMAS & MICHAEL MUTTER	BELMONT LAND BAY GG LOT 704	1,054,810
2024	62/39//705/	114395625000	1-Single Family Residential Urban	MEINCKE, BRIAN E & ERICA A	BELMONT LAND BAY GG LOT 705	1,084,150
2024	62/39//706/	114396425000	1-Single Family Residential Urban	BELYEA, DAVID A & AUDREY A	BELMONT LAND BAY GG LOT 706	1,014,680
2024	62/39//707/	114397324000	1-Single Family Residential Urban	GEHRT, DARRELL W & LAURA R	BELMONT LAND BAY GG LOT 707	1,044,500
2024	62/44//805/	114395980000	1-Single Family Residential Urban	JOST, SVEN & JOST, MICHELLE	BELMONT LAND BAY FF1 LOT 805	1,270,290
2024	62/44//806/	114395990000	1-Single Family Residential Urban	BOROWSKI, DAVID & CATHERINE	BELMONT LAND BAY FF1 LOT 806	1,235,220
2024	62/44//807/	114495801000	1-Single Family Residential Urban	SADIQ, GHAZANFER	BELMONT LAND BAY FF1 LOT 807	1,272,180
2024	62/44//808/	114495911000	1-Single Family Residential Urban	KENDRALL, JAMES LOUIS TR & KENDRALL, ANN HENNIGAN TR	BELMONT LAND BAY FF1 LOT 808	1,259,540
2024	62/44//809/	114496121000	1-Single Family Residential Urban	GRAHAM, JILLIAN	BELMONT LAND BAY FF1 LOT 809	1,211,020
2024	62/44//810/	114496331000	1-Single Family Residential Urban	SANCHEZ, EDUARDO & VIRGINIA HARMAT	BELMONT LAND BAY FF1 LOT 810	1,282,020
2024	62/44//811/	114496640000	1-Single Family Residential Urban	DUTTON, TRACY E & A SPANOYANNIS	BELMONT LAND BAY FF1 LOT 811	1,169,060
2024	62/44//812/	114496250000	1-Single Family Residential Urban	WALSH, KEVIN M & LESLEY B	BELMONT LAND BAY FF1 LOT 812	1,254,850
2024	62/44//813/	114495357000	1-Single Family Residential Urban	MCDANIEL, LUCIOUS CHARLES III & MCDANIEL, VYKIE	BELMONT LAND BAY FF1 LOT 813	1,287,210
2024	62/44//814/	114494561000	1-Single Family Residential Urban	DASAPPA, LOKESH TR & PRABHAKAR, MAMATHA TR & DASAPPA	BELMONT LAND BAY FF1 LOT 814	1,243,570
2024	62/44//815/	114493668000	1-Single Family Residential Urban	PARK, JOHN S	BELMONT LAND BAY FF1 LOT 815	1,261,420
2024	62/44//816/	114493259000	1-Single Family Residential Urban	WEIS, PETER JAMES TR & WEIS, BRENDA MARIE TR & PETER & AMADEI, MICHAEL D TR & MICHAEL D AMADEI REVOCABLE TR	BELMONT LAND BAY FF1 LOT 816	1,284,140
2024	62/44//817/	114492352000	1-Single Family Residential Urban	AMADEI, MICHAEL D TR & MICHAEL D AMADEI REVOCABLE TR	BELMONT LAND BAY FF1 LOT 817	1,255,230
2024	62/44//818/	114491746000	1-Single Family Residential Urban	PROUT, ANDREW & PROUT, JESSICA SPUNZO	BELMONT LAND BAY FF1 LOT 818	1,191,720
2024	62/44//819/	114490939000	1-Single Family Residential Urban	FITZGERALD, TODD & FITZGERALD, LISA	BELMONT LAND BAY FF1 LOT 819	1,280,110
2024	62/44//820/	114490629000	1-Single Family Residential Urban	FAILOR, MARK & SHANNON S	BELMONT LAND BAY FF1 LOT 820	1,258,710
2024	62/44//821/	114489026000	1-Single Family Residential Urban	DIGIROLAMO, GERARD & JODI COX	BELMONT LAND BAY FF1 LOT 821	1,289,620
2024	62/44//822/	114488534000	1-Single Family Residential Urban	RAMSAY, OMAR & RAMSAY, JAQUELINE	BELMONT LAND BAY FF1 LOT 822	1,428,430
2024	62/44//823/	114488945000	1-Single Family Residential Urban	BAHRAMI, JAWED & BAHRAMI, KHATERA	BELMONT LAND BAY FF1 LOT 823	1,309,310
2024	62/44//824/	114489354000	1-Single Family Residential Urban	SCHULZ, ERIC P & SCHULZ, ALEXA	BELMONT LAND BAY FF1 LOT 824	1,449,890
2024	62/44//825/	114490160000	1-Single Family Residential Urban	KHANDO, AKHIL & KHANDO, SONIA	BELMONT LAND BAY FF1 LOT 825	1,331,310
2024	62/44//826/	114491064000	1-Single Family Residential Urban	ZWEIBON, KENNETH & ZWEIBON, KHONTHAROS	BELMONT LAND BAY FF1 LOT 826	1,317,620
2024	62/44//827/	114491869000	1-Single Family Residential Urban	CARLSON, DUDLEY R & GENEVIEVE P	BELMONT LAND BAY FF1 LOT 827	1,337,140
2024	62/44//828/	114492278000	1-Single Family Residential Urban	ALNAJJAR, ASHRAF YAHYA ALI & YOUSIF, LAMYAA HASAN	BELMONT LAND BAY FF1 LOT 828	1,308,010
2024	62/44//829/	114491585000	1-Single Family Residential Urban	WROE, GERARD A & SANDRA B R/S	BELMONT LAND BAY FF1 LOT 829	1,315,820
2024	62/44//830/	114491094000	1-Single Family Residential Urban	FOX, MONICA F & PETER D	BELMONT LAND BAY FF1 LOT 830	1,310,940
2024	62/44//831/	113190603000	1-Single Family Residential Urban	GRANT, DARRELL JAMES & JAIME MARIE RASOR	BELMONT LAND BAY FF1 LOT 831	1,377,700
2024	62/44//832/	113189813000	1-Single Family Residential Urban	JOHNSON, SHEA C & KOLODZIEJSKA, RENATA	BELMONT LAND BAY FF1 LOT 832	1,269,320
2024	62/44//833/	113190622000	1-Single Family Residential Urban	ASLANOV, CATHERINE & ASLANOV, CHAGRI	BELMONT LAND BAY FF1 LOT 833	1,213,470
2024	62/44//834/	113191527000	1-Single Family Residential Urban	THOMAS, LOGAN L & THOMAS, BRANDIE L	BELMONT LAND BAY FF1 LOT 834	1,362,440
2024	62/44//835/	113192422000	1-Single Family Residential Urban	LOY, MICHAEL S & NILUFER	BELMONT LAND BAY FF1 LOT 835	1,339,310
2024	62/44//836/	113192513000	1-Single Family Residential Urban	STEGGERDA, TODD R & PATRICIA C	BELMONT LAND BAY FF1 LOT 836	1,290,740
2024	62/44//837/	113192804000	1-Single Family Residential Urban	MACNEIL, DONALD & BARBARA SMITH	BELMONT LAND BAY FF1 LOT 837	1,393,680
2024	62/44//838/	114493295000	1-Single Family Residential Urban	DRIVER, JOHN E & DRIVER, LAILA E	BELMONT LAND BAY FF1 LOT 838	1,299,030
2024	62/44//839/	114493888000	1-Single Family Residential Urban	VIRGILIO, DANIEL J & VIRGILIO, MARIA	BELMONT LAND BAY FF1 LOT 839	1,349,360
2024	62/44//840/	114494682000	1-Single Family Residential Urban	KELLY, CHRISTOPHER & COLLEEN	BELMONT LAND BAY FF1 LOT 840	1,268,590
2024	62/44//841/	114495578000	1-Single Family Residential Urban	WOOTEN, GRAHAM JOHN ET AL	BELMONT LAND BAY FF1 LOT 841	1,281,830
2024	62/44//842/	114496472000	1-Single Family Residential Urban	PROSSER, KAREN	BELMONT LAND BAY FF1 LOT 842	1,351,850
2024	62/44//843/	114497267000	1-Single Family Residential Urban	SILVERMAN, DAVID N TR & SILVERMAN, MARCIA K TR & DAVID	BELMONT LAND BAY FF1 LOT 843	1,252,710
2024	62/44//844/	114497960000	1-Single Family Residential Urban	GRIMES, MATTHEW RUPPERT & GRIMES, BRITTANY AMBER	BELMONT LAND BAY FF1 LOT 844	1,373,970
2024	62/44//845/	114498351000	1-Single Family Residential Urban	MARTIN, DANIEL L & SANDY T	BELMONT LAND BAY FF1 LOT 845	1,320,540
2024	62/44//846/	114498440000	1-Single Family Residential Urban	FIESER, ANDREAS M N S C & FIESER-ODONNELL, KIMBERLEY	BELMONT LAND BAY FF1 LOT 846	1,279,420
2024	62/44//847/	114498230000	1-Single Family Residential Urban	KOCH, JEFFREY M & KAREN P	BELMONT LAND BAY FF1 LOT 847	1,302,720
2024	62/44//848/	114498021000	1-Single Family Residential Urban	HONG, JANET S TR & JANET S HONG TRUST	BELMONT LAND BAY FF1 LOT 848	1,256,580
2024	62/44//849/	114497912000	1-Single Family Residential Urban	WROBEL, THEODORE C & TOMMIE S	BELMONT LAND BAY FF1 LOT 849	1,172,290
2024	62/44//850/	114497602000	1-Single Family Residential Urban	TRINNES, RICHARD J & SABRINA NGUYEN	BELMONT LND BAY FF1 LOT 850	1,267,030
2024	62/44//851/	114397792000	1-Single Family Residential Urban	SOH, PETER & KAYOUNG K	BELMONT LAND BAY FF1 LOT 851	1,288,090
2024	62/44//852/	114397983000	1-Single Family Residential Urban	HOGAN, PETE L III & CYNTHIA M	BELMONT LAND BAY FF1	1,219,060
2024	62/44//853/	114397473000	1-Single Family Residential Urban	MATSON, GREGORY & MATSON, DANIELLE	BELMONT LAND BAY FF1 LOT 853	1,191,030
2024	62/45//406/	082371066000	1-Single Family Residential Urban	FARHANI, ALI & SHABNAM BAGHBANBASHI	LANSDOWNE ON THE POTOMAC SEC.9 LOT 406	1,174,450
2024	62/45//407/	082371767000	1-Single Family Residential Urban	SCARPELLI, AARON TR & SCARPELLI, SHELLY TR & SCARPELLI	LANSDOWNE ON THE POTOMAC SEC.9 LOT 407	1,169,590
2024	62/45//409/	082374052000	1-Single Family Residential Urban	VIGLIANTE, CRAIG E & SUSAN S	LANSDOWNE ON THE POTOMAC SEC.9 LOT 409	1,482,030
2024	62/45//426/	082369776000	1-Single Family Residential Urban	LISA AL-BASHIR REVOCABLE TRUST & AL-BASHIR, LISA TR	LANSDOWNE ON THE POTOMAC SEC.9 LOT 426	1,178,760
2024	62/45//427/	082369073000	1-Single Family Residential Urban	ALI, SHAH N & FAHAD N ALI	LANSDOWNE ON THE POTOMAC SEC.9 LOT 427	1,095,470
2024	62/45//428/	082368467000	1-Single Family Residential Urban	MALETICK, CHRISTOPHER MICHAEL TR & MALETICK, REGINA	LANSDOWNE ON THE POTOMAC SEC.9 LOT 428	1,197,670
2024	62/45//429/	082368061000	1-Single Family Residential Urban	WU, LIYE	LANSDOWNE ON THE POTOMAC SEC.9 LOT 429	1,319,710
2024	62/45//430/	082369254000	1-Single Family Residential Urban	CHRISTIAN-GOODWIN, SHIRLEY ET VIR	LANSDOWNE ON THE POTOMAC SEC.9 LOT 430	1,318,560
2024	62/45//431/	082369661000	1-Single Family Residential Urban	GHANNAM, YUSEF M	LANSDOWNE ON THE POTOMAC SEC.9 LOT 431	1,188,420
2024	62/45//432/	082370265000	1-Single Family Residential Urban	AHMED, SHAHEED	LANSDOWNE ON THE POTOMAC SEC.9 LOT 432	1,215,650
2024	62/45//451/	082368287000	1-Single Family Residential Urban	JONCAS, WAYNE & AMY	LANSDOWNE ON THE POTOMAC SEC.9 LOT 451	1,193,680
2024	62/45//452/	082367582000	1-Single Family Residential Urban	DHALIWAL, NIRMAL & SURINDERPAL	LANSDOWNE ON THE POTOMAC SEC.9 LOT 452	1,070,220
2024	62/45//453/	082366770000	1-Single Family Residential Urban	STEWART, CHAD BERR & STEWART, DANIELLE LANC	LANSDOWNE ON THE POTOMAC SEC.9 LOT 453	1,249,470

LOUDOUN CO. 2024 ASSESSMENTS

RESIDENTIAL PROPERTIES WITHIN THE 2-0 MILE IMPACT ZONE

TAX YR	TAX MAP	PARID	STATE CODE	OWNI	LEGAL1	ASSESSMENT
2024	62/45/454/	082366261000	1-Single Family Residential Urban	FRUCELLA, ROBERT E	LANSDOWNE ON THE POTOMAC SEC 9 LOT 454	1,114,950
2024	62/45/455/	082365955000	1-Single Family Residential Urban	MASON, CHARLES C & PAULA TRUSTEES	LANSDOWNE ON THE POTOMAC SEC 9 LOT 455	1,218,150
2024	62/46/782/	114392469000	1-Single Family Residential Urban	SANDHU, JARNAIL S & KAUR, JASPREET	BELMONT LAND BAY DD2 LOT 782	1,197,130
2024	62/46/783/	114391977000	1-Single Family Residential Urban	COOPER, JENNIFER L TR & JENNIFER L COOPER TRUST	BELMONT LAND BAY DD2 LOT 783	1,260,550
2024	62/46/784/	114391283000	1-Single Family Residential Urban	NEWELL, GRAHAM D & NEWELL, NICOLE R	BELMONT LAND BAY DD2 LOT 784	1,200,370
2024	62/46/785/	114390991000	1-Single Family Residential Urban	STAPLEFORD, JOHN TOWNSEND & STAPLEFORD, JENNIFER LY	BELMONT LAND BAY DD2 LOT 785	1,296,830
2024	62/46/786/	114390399000	1-Single Family Residential Urban	PATES, JAMES FREDERICK & AMY M	BELMONT LAND BAY DD2 LOT 786	1,171,260
2024	62/46/787/	114489102000	1-Single Family Residential Urban	YANG, GUANG & SHUHA QU	BELMONT LAND BAY DD2 LOT 787	1,311,330
2024	62/46/788/	114489014000	1-Single Family Residential Urban	KIM, RICHARD Y & YELLA L TEES	BELMONT LAND BAY DD2 LOT 788	1,234,720
2024	62/46/789/	114490414000	1-Single Family Residential Urban	KHAN, FAROOQ & KHAN, MUNEEBA	BELMONT LAND BAY DD2 LOT 789	1,269,320
2024	62/46/790/	114491513000	1-Single Family Residential Urban	MITCHELL, CHESTER L & MARION A	BELMONT LAND BAY DD2 LOT 790	1,253,030
2024	62/46/791/	114492220000	1-Single Family Residential Urban	REZVANI, GOLNAZ & MEHRAN BAHRAMBEIGUI	BELMONT LAND BAY DD2 LOT 791	1,177,290
2024	62/46/792/	114492727000	1-Single Family Residential Urban	JONES, KENNETH DAVID II & TAMMIE MICHELE	BELMONT LAND BAY DD2 LOT 792	1,220,870
2024	62/46/793/	114492934000	1-Single Family Residential Urban	SCARBOROUGH, DAVID & STACEY SNOWDEN	BELMONT LAND BAY DD2 LOT 793	1,267,200
2024	62/46/794/	114493345000	1-Single Family Residential Urban	LADJEVARDI, HADI & FARANAK	BELMONT LAND BAY DD2 LOT 794	1,184,770
2024	62/46/795/	114494345000	1-Single Family Residential Urban	BENNING, LENNY J & KIRK D WIDNER TEES	BELMONT LAND BAY DD2 LOT 795	1,210,590
2024	62/46/796/	114495037000	1-Single Family Residential Urban	AKERS, DAVID & AKERS, ADRIANA	BELMONT LAND BAY DD2 LOT 796	1,149,300
2024	62/46/797/	114494728000	1-Single Family Residential Urban	YOZWIAK, ADAM & YOZWIAK, VIRGINIA	BELMONT LAND BAY DD2 LOT 797	1,258,110
2024	62/46/798/	114494321000	1-Single Family Residential Urban	EKEROTH, ERIC J TR & EKEROTH, SYDNEY L TR & ERIC J EKER	BELMONT LAND BAY DD2 LOT 798	1,315,150
2024	62/46/799/	114493912000	1-Single Family Residential Urban	MARENTETTE, EMILY BUFFIE & MARENTETTE, JOSEPH	BELMONT LAND BAY DD2 LOT 799	1,206,930
2024	62/46/800/	114493406000	1-Single Family Residential Urban	SMITH, CARL E & SMITH, DONNA N	BELMONT LAND BAY DD2 LOT 800	1,212,110
2024	62/46/801/	114392699000	1-Single Family Residential Urban	COULOPOULOS, DEAN W & MARIA A NESTOROS	BELMONT LAND BAY DD2 LOT 801	1,205,510
2024	62/46/802/	114392891000	1-Single Family Residential Urban	PASSY, XAVIER & TRACY S SANTORO	BELMONT LAND BAY DD2 LOT 802	1,261,380
2024	62/46/803/	114393684000	1-Single Family Residential Urban	MOORE, JASON & MOORE, ASHLEY	BELMONT LAND BAY DD2 LOT 803	1,263,190
2024	62/46/804/	114394176000	1-Single Family Residential Urban	BENVENUTO, JOSEPH A & BARBARA H	BELMONT LAND BAY DD2 LOT 804	1,210,330
2024	62/47/708/	114391159000	1-Single Family Residential Urban	ZIMMERMAN, DOUGLAS C & ZIMMERMAN, LISA B	BELMONT LAND BAY DD1 LOT 708	1,122,130
2024	62/47/709/	114390565000	1-Single Family Residential Urban	RAVAL, RINA & PARIND RAVAL TEES	BELMONT LAND BAY DD1 LOT 709	1,128,910
2024	62/47/710/	114389970000	1-Single Family Residential Urban	PARROTT, EVAN & ELDA PARROTT TEES	BELMONT LAND BAY DD1 LOT 710	1,083,290
2024	62/47/711/	114389377000	1-Single Family Residential Urban	GERAMI, SHERVIN & ASHLEY M	BELMONT LAND BAY DD1 LOT 711	1,155,920
2024	62/47/712/	114388883000	1-Single Family Residential Urban	SCHAMBER, LYNDA JO TR & LYNDA JO SCHAMBER TRUST	BELMONT LAND BAY DD1 LOT 712	1,116,100
2024	62/47/713/	114389844000	1-Single Family Residential Urban	HART, WENDY JANE & FRITTS, DANIEL J	BELMONT LAND BAY DD1 LOT 713	1,076,820
2024	62/47/714/	114389453000	1-Single Family Residential Urban	CROOK, JAMES G TR & JAMES G CROOK REVOCABLE TRUST &	BELMONT LAND BAY DD1 LOT 714	1,121,120
2024	62/47/715/	114388860000	1-Single Family Residential Urban	WILSON, LYLE B & YIXIN L	BELMONT LAND BAY DD1 LOT 715	1,077,250
2024	62/47/716/	114388366000	1-Single Family Residential Urban	ROWAN, EDWARD T JR & JENNIFER L ROWAN	BELMONT LAND BAY DD1 LOT 716	1,119,310
2024	62/47/717/	114486017000	1-Single Family Residential Urban	MATARAZZO, ARTHUR A & OK SOON LEE	BELMONT LAND BAY DD1 LOT 717	1,063,410
2024	62/47/718/	114485623000	1-Single Family Residential Urban	HEITLINGER, BENJAMIN E & CALDWELL, COLBY L	BELMONT LAND BAY DD1 LOT 718	1,170,080
2024	62/47/719/	114485130000	1-Single Family Residential Urban	OLIVER, PAUL KEVIN TR & OLIVER, JENNIFER ANN TR & PAUL	BELMONT LAND BAY DD1 LOT 719	1,136,670
2024	62/47/720/	114484837000	1-Single Family Residential Urban	GREANEY, KEVIN J & DEBORAH A	BELMONT LAND BAY DD1 LOT 720	1,215,610
2024	62/47/721/	114484444000	1-Single Family Residential Urban	TEVEKELYSKI, NIKOLAY A TR & OCEAN TRUST	BELMONT LAND BAY DD1 LOT 721	1,240,220
2024	62/47/722/	114484051000	1-Single Family Residential Urban	SCHROTER, JOHN CHRISTOPHER TR & SCHROTER, KIMBERLY	BELMONT LAND BAY DD1 LOT 722	1,157,320
2024	62/47/723/	114483257000	1-Single Family Residential Urban	BROOKS, ROBERT T & BROOKS, JACQUELINE W	BELMONT LAND BAY DD1 LOT 723	1,145,270
2024	62/47/724/	114482354000	1-Single Family Residential Urban	BENNETT, PETER	BELMONT LAND BAY DD1 LOT 724	1,194,090
2024	62/47/725/	114481747000	1-Single Family Residential Urban	HU, JIANSHE & XIAOLI CHAI	BELMONT LAND BAY DD1 LOT 725	1,094,210
2024	62/47/726/	114482738000	1-Single Family Residential Urban	LOCKHART, ROBERT ANDRE & SANDHU, JASVINDER	BELMONT LAND BAY DD1 LOT 726	1,051,600
2024	62/47/727/	114483232000	1-Single Family Residential Urban	MARANDURE, DARLICK & MARANDURE, BUSISIWE	BELMONT LAND BAY DD1 LOT 727	1,120,800
2024	62/47/728/	114483724000	1-Single Family Residential Urban	ADAMS, THOMAS E & HAVALYNN R	BELMONT LAND BAY DD1 LOT 728	1,108,070
2024	62/47/729/	114484216000	1-Single Family Residential Urban	VERMETTE, WILLIAM M & ELIZABETH	BELMONT LAND BAY DD1 LOT 729	1,063,460
2024	62/47/730/	114484510000	1-Single Family Residential Urban	GILL, BHUPINDER S & MANJIT K	BELMONT LAND BAY DD1 LOT 730	1,023,870
2024	62/47/731/	114484501000	1-Single Family Residential Urban	KAHNG, VICTOR H & ELENA P KAHNG	BELMONT LAND BAY DD1 LOT 731	1,000,710
2024	62/47/732/	114383598000	1-Single Family Residential Urban	LATIF, SAHIBZADA T & SALIMA	BELMONT LAND BAY DD1 LOT 732	1,177,070
2024	62/47/733/	114483206000	1-Single Family Residential Urban	LIND, JOHN WILLIAM TR & JOHN WILLIAM LIND REVOCABLE TR	BELMONT LAND BAY DD1 LOT 733	1,007,240
2024	62/47/734/	114482813000	1-Single Family Residential Urban	ARSHI, MANPREET & R A VILLEDA MAGANA	BELMONT LAND BAY DD1 LOT 734	1,210,730
2024	62/47/735/	114482520000	1-Single Family Residential Urban	ELLIS, KENYON GENE & IRENE M	BELMONT LAND BAY DD1 LOT 735	1,075,250
2024	62/47/736/	114482026000	1-Single Family Residential Urban	DAVIS, KAREN & DAVIS, DONALD	BELMONT LAND BAY DD1 LOT 736	1,137,080
2024	62/47/737/	114481432000	1-Single Family Residential Urban	MANDANIS, STEFAN & MELODIE TRUSTEES	BELMONT LAND BAY DD1 LOT 737	1,153,910
2024	62/47/738/	114480940000	1-Single Family Residential Urban	TYRONE, NANCY O TR & TYRONE FAMILY DYNASTY TRUST	BELMONT LAND BAY DD1 LOT 738	1,251,510
2024	62/47/739/	114479937000	1-Single Family Residential Urban	HARDY, BRUCE R C & STACIE C	BELMONT LAND BAY DD1 LOT 739	1,111,580
2024	62/47/740/	114479630000	1-Single Family Residential Urban	TULSIAN, GAUTAM & ARCHANA SARAWGI	BELMONT LAND BAY DD1 LOT 740	1,084,270
2024	62/47/741/	114479819000	1-Single Family Residential Urban	TAUR, H S & SHIRLEY W TRUSTEES	BELMONT LAND BAY DD1 LOT 741	1,047,280
2024	62/47/742/	114480615000	1-Single Family Residential Urban	BERRY, DONALD & LAURA K	BELMONT LAND BAY DD1 LOT 742	1,099,050
2024	62/47/743/	114481309000	1-Single Family Residential Urban	PAPPY, DAVID & KAVIETHA K	BELMONT LAND BAY DD1 LOT 743	1,083,870
2024	62/47/744/	114481702000	1-Single Family Residential Urban	LINDEN, DAVID & LINDEN, CARLY	BELMONT LAND BAY DD1 LOT 744	1,036,690
2024	62/47/745/	114382095000	1-Single Family Residential Urban	SANTIAGO, RENE A & MARION RIVERA	BELMONT LAND BAY DD1 LOT 745	1,089,680
2024	62/47/746/	114380797000	1-Single Family Residential Urban	FONTANA, MICHAEL A & FONTANA, CHRISTINA	BELMONT LAND BAY DD1 LOT 746	1,145,390
2024	62/47/747/	114480103000	1-Single Family Residential Urban	STOUT, MARCUS & ASHLEY C BLASCHAK	BELMONT LAND BAY DD1 LOT 747	1,148,370
2024	62/47/748/	114479405000	1-Single Family Residential Urban	CHEN, HONG	BELMONT LAND BAY DD1 LOT 748	1,074,610

LOUDOUN CO. 2024 ASSESSMENTS
RESIDENTIAL PROPERTIES WITHIN THE 2-0 MILE IMPACT ZONE

TAX YR	TAX MAP	PARID	STATE CODE	OWNI	LEGAL1	ASSESSMENT
2024	62/47/749/	114478506000	1:Single Family Residential Urban	AWDUCHE, DANIEL OBI & AWDUCHE, CHIOMA JOY	BELMONT LAND BAY DD1 LOT 749	1,176,920
2024	62/47/750/	114478615000	1:Single Family Residential Urban	CHEN, ANDREW C & CHIEN N	BELMONT LAND BAY DD1 LOT 750	1,088,090
2024	62/47/751/	114478522000	1:Single Family Residential Urban	GUPTA, PANKAJ TR & GUPTA, SHUCHITA TR & GUPTA REVOCA	BELMONT LAND BAY DD1 LOT 751	1,037,860
2024	62/47/752/	114478530000	1:Single Family Residential Urban	MADARIAGA, COLLEEN BOSTON & OSCAR A	BELMONT LAND BAY DD1 LOT 752	1,076,800
2024	62/47/753/	114477124000	1:Single Family Residential Urban	CILIBERTI, CHRISTOPHER ALAN TR & CILIBERTI, KATHRYN BR	BELMONT LAND BAY DD1 LOT 753	1,122,230
2024	62/47/754/	114477116000	1:Single Family Residential Urban	PLA, THERESA S & ANTHONY J	BELMONT LAND BAY DD1 LOT 754	1,037,700
2024	62/47/755/	114477107000	1:Single Family Residential Urban	EDWARDS, ERIC L & CAROLYN K	BELMONT LAND BAY DD1 LOT 755	1,094,250
2024	62/47/756/	114476408000	1:Single Family Residential Urban	JAIN, NINA R & JAIN, SUDHA	BELMONT LAND BAY DD1 LOT 756	1,205,210
2024	62/47/757/	114475513000	1:Single Family Residential Urban	VENABLE, CRAIG R & HEIDI T	BELMONT LAND BAY DD1 LOT 757	1,136,870
2024	62/47/758/	114474813000	1:Single Family Residential Urban	NEWCOMBE, PAUL K & HOLLY A	BELMONT LAND BAY DD1 LOT 758	1,073,210
2024	62/47/759/	114474015000	1:Single Family Residential Urban	BARDENETT, ROBERTA M & THOMAS TEES	BELMONT LAND BAY DD1 LOT 759	1,074,830
2024	62/47/760/	114473217000	1:Single Family Residential Urban	MOORE, ROBERT LEE JR & KIMBERLY	BELMONT LAND BAY DD1 LOT 760	1,049,310
2024	62/47/761/	114472619000	1:Single Family Residential Urban	SMITH, RANDALL JAMES & SMITH, NANCY J	BELMONT LAND BAY DD1 LOT 761	1,093,300
2024	62/47/762/	114472110000	1:Single Family Residential Urban	WOLFE, SUSANNA SUMMERS	BELMONT LAND BAY DD1 LOT 762	1,175,400
2024	62/47/763/	114473004000	1:Single Family Residential Urban	DEL MUNDO, HERCULES & TERESA	BELMONT LAND BAY DD1 LOT 763	1,119,890
2024	62/47/764/	114473701000	1:Single Family Residential Urban	AKANDA, ALBAM & NASREEN	BELMONT LAND BAY DD1 LOT 764	1,134,690
2024	62/47/765/	114374597000	1:Single Family Residential Urban	WU, WEIJIA & YU CHEN	BELMONT LAND BAY DD1 LOT 765	1,116,840
2024	62/47/766/	114375195000	1:Single Family Residential Urban	GARBHAM, VENKATA & GARBHAM, MALATHI	BELMONT LAND BAY DD1 LOT 766	1,171,770
2024	62/47/767/	114376092000	1:Single Family Residential Urban	JOLANI, PIROOZ & MARJAN MATINRAZM	BELMONT LAND BAY DD1 LOT 767	1,107,790
2024	62/47/768/	114376890000	1:Single Family Residential Urban	VEDI, GAURAV & VEDI, DIMPLE AHUJA	BELMONT LAND BAY DD1 LOT 768	1,152,470
2024	62/47/769/	114377689000	1:Single Family Residential Urban	DE GRAFT, J COBBIE	BELMONT LAND BAY DD1 LOT 769	1,085,210
2024	62/47/770/	114378488000	1:Single Family Residential Urban	ZOPE, SANDEEP VINAYAK & ZOPE, KALYANI SANDEEP	BELMONT LAND BAY DD1 LOT 770	1,200,890
2024	62/47/771/	114379185000	1:Single Family Residential Urban	WARDLOW, LOUIS & CHRISTINA	BELMONT LAND BAY DD1 LOT 771	1,100,570
2024	62/47/772/	114379984000	1:Single Family Residential Urban	PATIL, VARSHA S & PATIL, SUHAS N	BELMONT LAND BAY DD1 LOT 772	1,185,230
2024	62/47/773/	114380780000	1:Single Family Residential Urban	TORRISI, ANNETTE L	BELMONT LAND BAY DD1 LOT 773	1,214,280
2024	62/47/774/	114381478000	1:Single Family Residential Urban	JOHNSON, RANDALL C & PATRICIA A	BELMONT LAND BAY DD1 LOT 774	1,182,100
2024	62/47/775/	114382376000	1:Single Family Residential Urban	CHANDA, RAJIB & SANDHYA	BELMONT LAND BAY DD1 LOT 775	1,185,240
2024	62/47/776/	114383382000	1:Single Family Residential Urban	JOHNSON, ERIC A & TRAVIS B	BELMONT LAND BAY DD1 LOT 776	1,072,610
2024	62/47/777/	114383473000	1:Single Family Residential Urban	ANDERSON, ERIC C & ANNE D	BELMONT LAND BAY DD1 LOT 777	1,094,370
2024	62/47/778/	114384268000	1:Single Family Residential Urban	ULLNER, DANIELLE ROBIN & ULLNER, JASON HOWARD	BELMONT LAND BAY DD1 LOT 778	1,159,440
2024	62/47/779/	114385268000	1:Single Family Residential Urban	THELEN, PAUL RICHARD & THELEN, NICOLE ANNE & THELEN, SHIROOI, BAHARAK & FAALZADEH, KEIVAN	BELMONT LAND BAY DD1 LOT 779	1,131,890
2024	62/47/780/	114385577000	1:Single Family Residential Urban	SMITH, MICHAEL G TR & SMITH, KERRY H TR & MICHAEL G SM	BELMONT LAND BAY DD1 LOT 780	1,184,200
2024	62/47/781/	114385286000	1:Single Family Residential Urban	SMITH, MICHAEL G TR & SMITH, KERRY H TR & MICHAEL G SM	BELMONT LAND BAY DD1 LOT 781	1,089,760
2024	62/48/565/	114305457000	1:Single Family Residential Urban	BAVIS, ROBERT C & KAREN A TRUSTEES	BELMONT LAND BAY FF2 LOT 565	1,733,760
2024	62/48/566/	114305389000	1:Single Family Residential Urban	PON, JEFF & GILLIAN A	BELMONT LAND BAY FF2 LOT 566	1,925,910
2024	62/48/567/	114404402000	1:Single Family Residential Urban	JONES, JOHN G & JONES, HEATHER M	BELMONT LAND BAY FF2 LOT 567	1,954,430
2024	62/48/568/	114403614000	1:Single Family Residential Urban	KAPOOR, KAPIL TR & KAPOOR, ANSHU PURI TR & KAPOOR FA	BELMONT LAND BAY FF2 LOT 568	1,907,550
2024	62/48/569/	114402528000	1:Single Family Residential Urban	HOPEWELL, ROBERT S & LARA D	BELMONT LAND BAY FF2 LOT 569	1,846,790
2024	62/48/570/	114401118000	1:Single Family Residential Urban	DOKKU, PURNACHANDRA & LALITHAMBICA TEES	BELMONT LAND BAY FF2 LOT 570	1,740,370
2024	62/48/571/	114401902000	1:Single Family Residential Urban	GORDON, PHILIP J	BELMONT LAND BAY FF2 LOT 571	1,675,720
2024	62/48/572/	114300497000	1:Single Family Residential Urban	FITZGERALD, TIMOTHY & S STEELE	BELMONT LAND BAY FF2 LOT 572	1,646,200
2024	62/48/573/	114300681000	1:Single Family Residential Urban	HARTNEY, IAN SIMPSON & HARTNEY, KATHERINE M	BELMONT LAND BAY FF2 LOT 573	1,718,920
2024	62/48/574/	114301569000	1:Single Family Residential Urban	JAMES, STEPHEN R & DONNA M	BELMONT LAND BAY FF2 LOT 574	1,685,070
2024	62/48/575/	114303085000	1:Single Family Residential Urban	CARLIN, MATTHEW JOSEPH & ELIZABETH M	BELMONT LAND BAY FF2 LOT 575	1,696,030
2024	62/48/576/	114303471000	1:Single Family Residential Urban	SAWNEY, SANJEEV S & M K SAHNI	BELMONT LAND BAY FF2 LOT 576	1,527,730
2024	62/48/577/	114302757000	1:Single Family Residential Urban	SAMBASIVAM, PRIYA & UMESH HARIGOPAL	BELMONT LAND BAY FF2 LOT 577	1,591,740
2024	62/49/335/	082364561000	1:Single Family Residential Urban	DRENNAN, DEVON M & TRICIA L	LANSLOWNE ON THE POTOMAC SEC.8 LOT 335	1,195,820
2024	62/49/336/	082364967000	1:Single Family Residential Urban	MOORE, CHAD T & MEGHAN M	LANSLOWNE ON THE POTOMAC SEC.8 LOT 336	1,115,800
2024	62/49/337/	082365273000	1:Single Family Residential Urban	SACK, RYAN J & KATHY L & RUTH TEES	LANSLOWNE ON THE POTOMAC SEC.8 LOT 337	1,237,960
2024	62/49/338/	082365880000	1:Single Family Residential Urban	FAKHRO, MOHAMMAD ALI & GHAZIRI, RACHA BARBAR	LANSLOWNE ON THE POTOMAC SEC.8 LOT 338	1,174,940
2024	62/49/339/	082365289000	1:Single Family Residential Urban	TEALE, PATRICK & ROMELIA	LANSLOWNE ON THE POTOMAC SEC.8 LOT 339	949,890
2024	62/49/340/	082365096000	1:Single Family Residential Urban	FLORENCE, ERIC & LINDA	LANSLOWNE ON THE POTOMAC SEC.8 LOT 340	957,430
2024	62/49/341/	082464803000	1:Single Family Residential Urban	NDREU, RIKARD & NDREU, ALBANA	LANSLOWNE ON THE POTOMAC SEC.8 LOT 341	925,700
2024	62/49/346/	082463210000	1:Single Family Residential Urban	DRUM, JOHN FENTON & DRUM, KRISTIN ZELLER	LANSLOWNE ON THE POTOMAC SEC.8 LOT 346	1,014,010
2024	62/49/347/	082462706000	1:Single Family Residential Urban	TRAUTMAN, ERIC T & JEAN E	LANSLOWNE ON THE POTOMAC SEC.8 LOT 347	1,001,640
2024	62/49/348/	082461907000	1:Single Family Residential Urban	TARAE, JEFF M & CATHERINE M	LANSLOWNE ON THE POTOMAC SEC.8 LOT 348	1,000,060
2024	62/49/349/	082461419000	1:Single Family Residential Urban	MCAVOY, JEFFREY TR & MCAVOY, SONIA TR & JEFFREY & SO	LANSLOWNE ON THE POTOMAC SEC.8 LOT 349	988,190
2024	62/49/366/	082460529000	1:Single Family Residential Urban	KLINKE, SCOTT & MICHELLE KLINKE	LANSLOWNE ON THE POTOMAC SEC.8 LOT 366	953,460
2024	62/49/390/	082366895000	1:Single Family Residential Urban	DARNE, MICHAEL L TR & DARNE, CATHERINE J TR & MICHAEL	LANSLOWNE ON THE POTOMAC SEC.8 LOT 390	1,005,450
2024	62/49/391/	082367089000	1:Single Family Residential Urban	JONES, CHRISTOPHER D & SARAH I	LANSLOWNE ON THE POTOMAC SEC.8 LOT 391	943,740
2024	62/51/854/	114281699000	1:Single Family Residential Urban	WILLIAMS, RAYMOND M & TAMMY M	BELMONT LAND BAY AA L.854	1,154,250
2024	62/51/855/	114282297000	1:Single Family Residential Urban	STEPHANOS, ELAINE S	BELMONT LAND BAY AA L.855	980,410
2024	62/51/856/	114282893000	1:Single Family Residential Urban	OLYMPIA, JEFFREY & MARY M	BELMONT LAND BAY AA L.856	1,024,030
2024	62/51/857/	114283390000	1:Single Family Residential Urban	KIFAYAT, IMRAN	BELMONT LAND BAY AA L.857	977,810
2024	62/51/858/	114283986000	1:Single Family Residential Urban	MUFTI, NAVAJD & RASHIDA	BELMONT LAND BAY AA L.858	983,050
2024	62/51/859/	114284584000	1:Single Family Residential Urban	HOLTZ, DAVID & MARY7 of 26	BELMONT LAND BAY AA L.859	953,820

LOUDOUN CO. 2024 ASSESSMENTS

RESIDENTIAL PROPERTIES WITHIN THE 2-0 MILE IMPACT ZONE

TAX YR	TAX MAP	PARID	STATE CODE	OWNI	LEGAL1	ASSESSMENT
2024	62/51///860/	114285179000	1-Single Family Residential Urban	MAYES, JOE C III & CHRYSSE T	BELMONT LAND BAY AA L.860	945,260
2024	62/51///861/	114285777000	1-Single Family Residential Urban	MEGLIOLA, DONALD C	BELMONT LAND BAY AA L.861	965,060
2024	62/51///862/	114286273000	1-Single Family Residential Urban	LIM, SANG EUL & DEBBIE LIM JENKINS	BELMONT LAND BAY AA L.862	974,610
2024	62/51///863/	114286869000	1-Single Family Residential Urban	TANG, JUN & CHEN, HSI-YI	BELMONT LAND BAY AA L.863	1,084,100
2024	62/51///864/	114287366000	1-Single Family Residential Urban	NEES, RANDY E & CAROL L	BELMONT LAND BAY AA L.864	964,870
2024	62/51///865/	114287863000	1-Single Family Residential Urban	GREEN, JAMES S & TERILYN G	BELMONT LAND BAY AA L.865	1,011,030
2024	62/51///866/	114288459000	1-Single Family Residential Urban	GRIFFEY, CHRISTINE ERIN	BELMONT LAND BAY AA L.866	942,770
2024	62/51///867/	114289156000	1-Single Family Residential Urban	YUN, SANG BOH & YUN, BOH YOUNG	BELMONT LAND BAY AA L.867	1,017,450
2024	62/51///868/	114289855000	1-Single Family Residential Urban	MALTZ, DEREK S & PATRICIA	BELMONT LAND BAY AA L.868	957,110
2024	62/51///869/	114290455000	1-Single Family Residential Urban	TWEEDY, THOMAS MATTHEW & JINPING WANG	BELMONT LAND BAY AA L.869	1,028,600
2024	62/51///870/	114291156000	1-Single Family Residential Urban	FREER, ROBERT E III & DEBORAH S	BELMONT LAND BAY AA L.870	1,035,210
2024	62/51///871/	114291756000	1-Single Family Residential Urban	WILTZ, JEREMY MICHAEL & AARIN CHRISTINE	BELMONT LAND BAY AA L.871	1,025,620
2024	62/51///872/	114292557000	1-Single Family Residential Urban	INTHAPANNHA, JESSE & INTHAPANNHA, FELICITY	BELMONT LAND BAY AA L.872	966,530
2024	62/51///873/	114293157000	1-Single Family Residential Urban	FERRAILOLO, DAVID FRANK TR & FERRAILOLO, HILDEGARD TR	BELMONT LAND BAY AA L.873	979,140
2024	62/51///874/	114293758000	1-Single Family Residential Urban	FERGUSON, MARK EUGENE TR & FERGUSON LIVING TRUST	BELMONT LAND BAY AA L.874	1,022,950
2024	62/51///875/	114281081000	1-Single Family Residential Urban	MOFIZ, APU M & FARAH	BELMONT LAND BAY AA L.875	954,890
2024	62/51///876/	114281678000	1-Single Family Residential Urban	ROBERTSON, RYAN G & VALERIE	BELMONT LAND BAY AA L.876	968,500
2024	62/51///877/	114282276000	1-Single Family Residential Urban	SANO, JOHN R & DONNIE W	BELMONT LAND BAY AA L.877	905,930
2024	62/51///878/	114282774000	1-Single Family Residential Urban	FASSACESIA, JOSEPH JR & FASSACESIA, LINDSEY F	BELMONT LAND BAY AA L.878	874,430
2024	62/51///879/	114283270000	1-Single Family Residential Urban	STROHMIER, HALA	BELMONT LAND BAY AA L.879	943,430
2024	62/51///880/	114283867000	1-Single Family Residential Urban	WEISBERG, BRYAN	BELMONT LAND BAY AA L.880	935,400
2024	62/51///881/	114284463000	1-Single Family Residential Urban	IBRAHIM, IMAN TEE	BELMONT LAND BAY AA L.881	917,960
2024	62/51///882/	114284760000	1-Single Family Residential Urban	MACRIS, CONSTANTINE G TR & CONSTANTINE G MACRIS TRUS	BELMONT LAND BAY AA L.882	1,008,350
2024	62/51///883/	114285357000	1-Single Family Residential Urban	NAKKALA, ANIL & CHANDRA R CHUKKA	BELMONT LAND BAY AA L.883	938,010
2024	62/51///884/	114285854000	1-Single Family Residential Urban	MORETTI, DAVID E & KATHRYN A	BELMONT LAND BAY AA L.884	938,720
2024	62/51///885/	114286450000	1-Single Family Residential Urban	HOBART, DAVID M	BELMONT LAND BAY AA L.885	909,270
2024	62/51///886/	114286847000	1-Single Family Residential Urban	ARCHER, STEVEN C & STACEY P	BELMONT LAND BAY AA L.886	943,700
2024	62/51///887/	114287444000	1-Single Family Residential Urban	HARRIS, VICTOR L & HARRIS, VICTOR & HARRIS, STEPHANIE	BELMONT LAND BAY AA L.887	967,820
2024	62/51///888/	114287939000	1-Single Family Residential Urban	PANCHAL, HITESH & HINA	BELMONT LAND BAY AA L.888	949,690
2024	62/51///889/	114288535000	1-Single Family Residential Urban	PEREZ, ALFREDO & LOPEZ REYES, VIVIANA	BELMONT LAND BAY AA L.889	964,490
2024	62/51///890/	114289439000	1-Single Family Residential Urban	GIL, JORGE VIEIRA & GIL, ELAIN	BELMONT LAND BAY AA L.890	903,510
2024	62/51///891/	114290339000	1-Single Family Residential Urban	WILLIAMS, MARIE J	BELMONT LAND BAY AA L.891	966,930
2024	62/51///892/	114289828000	1-Single Family Residential Urban	PIYA, DIPENDRA K & SUNITA RANJITKAR	BELMONT LAND BAY AA L.892	870,390
2024	62/51///893/	114289325000	1-Single Family Residential Urban	KEVIN DAVIS LIVING TRUST & DAVIS, KEVIN MICHAEL TR	BELMONT LAND BAY AA L.893	966,660
2024	62/51///894/	114289019000	1-Single Family Residential Urban	TAYLOR, ROBERT M II & TAYLOR, KATHERINE	BELMONT LAND BAY AA L.894	952,830
2024	62/51///895/	114290201000	1-Single Family Residential Urban	MOURITZEN, DIGBY & AGNES	BELMONT LAND BAY AA L.895	986,670
2024	62/51///896/	114290410000	1-Single Family Residential Urban	YANAMANDRA, RAJESH & BULUSU, MANASA	BELMONT LAND BAY AA L.896	1,014,580
2024	62/51///897/	114290716000	1-Single Family Residential Urban	POLAR, FRANK ANDREW TR & POLAR, ROSS GUERRA TR & PO	BELMONT LAND BAY AA L.897	1,031,020
2024	62/51///898/	114291220000	1-Single Family Residential Urban	SEMAK, VLADIMIR & ALMA	BELMONT LAND BAY AA L.898	1,041,690
2024	62/51///899/	114291525000	1-Single Family Residential Urban	MORELOS, DONNA & MORELOS, GEORGE	BELMONT LAND BAY AA L.899	971,520
2024	62/51///900/	114291831000	1-Single Family Residential Urban	VANLANDINGHAM, MARY RUTH TR & MARY RUTH VANLANDI	BELMONT LAND BAY AA L.900	1,002,360
2024	62/51///901/	114292138000	1-Single Family Residential Urban	KINSTLE, ROBERT & ANN	BELMONT LAND BAY AA L.901	997,490
2024	62/51///902/	114292541000	1-Single Family Residential Urban	JACOBS, LLOYD J JR	BELMONT LAND BAY AA L.902	990,270
2024	62/57///101/	084474235000	1-Single Family Residential Urban	PETERS, DAVID & BONNIE	HUNT AT BELMONT COUNTRY CLUB LOT 1	877,410
2024	62/57///102/	084473931000	1-Single Family Residential Urban	KANDWAL, SANJAY & SUCHITA KEDIYAL	HUNT AT BELMONT COUNTRY CLUB LOT 2	885,820
2024	62/57///103/	084473624000	1-Single Family Residential Urban	PARIS, WILLIAM & KELLIE	HUNT AT BELMONT COUNTRY CLUB LOT 3	909,720
2024	62/57///104/	084473515000	1-Single Family Residential Urban	POON, LIEN & CHING-MAN & NGA-LAI POON	HUNT AT BELMONT COUNTRY CLUB LOT 4	961,000
2024	62/57///105/	084473508000	1-Single Family Residential Urban	GANDHAMANENI, JAYASREE ET VIR	HUNT AT BELMONT COUNTRY CLUB LOT 5	950,260
2024	62/57///106/	084473601000	1-Single Family Residential Urban	PARIKH, JIGAR & KAVITA	HUNT AT BELMONT COUNTRY CLUB LOT 6	979,240
2024	62/57///107/	084373792000	1-Single Family Residential Urban	GREATHOUSE, AMANDA BUTLER & GREATHOUSE, LEE TODD	HUNT AT BELMONT COUNTRY CLUB LOT 7	1,010,920
2024	62/57///108/	084373886000	1-Single Family Residential Urban	NSAHLAI, ROSE-MARIE OLOUNOZI TR & ROSE-MARIE NSAHLAI	HUNT AT BELMONT COUNTRY CLUB LOT 8	950,590
2024	62/57///109/	084373879000	1-Single Family Residential Urban	BROWN, MICHAEL T & NINA P	HUNT AT BELMONT COUNTRY CLUB LOT 9	951,950
2024	62/57///110/	084374069000	1-Single Family Residential Urban	ROLLINS, KERRY & LINDA MANCINI	HUNT AT BELMONT COUNTRY CLUB LOT 10	975,790
2024	62/57///111/	084374061000	1-Single Family Residential Urban	SMITH, TRACY & CINDY KAEPPEL	HUNT AT BELMONT COUNTRY CLUB LOT 11	1,023,720
2024	62/57///146/	084379726000	1-Single Family Residential Urban	PUCKETT, STEPHEN C & LORI K	HUNT AT BELMONT COUNTRY CLUB LOT 46	968,440
2024	62/57///147/	084378829000	1-Single Family Residential Urban	FEIT, DOUGLAS A & CHRISTINE G	HUNT AT BELMONT COUNTRY CLUB LOT 47	959,290
2024	62/57///189/	084377932000	1-Single Family Residential Urban	JONES, DUNCAN Q & ANNIE F	HUNT AT BELMONT COUNTRY CLUB LOT 89	941,020
2024	62/57///193/	084375465000	1-Single Family Residential Urban	RAO, JAGADEESH & S KRISHNAMOORTHY	HUNT AT BELMONT COUNTRY CLUB LOT 93	977,490
2024	62/57///194/	084375882000	1-Single Family Residential Urban	SHAH, TAPAN & NEHA	HUNT AT BELMONT COUNTRY CLUB LOT 94	999,590
2024	62/57///195/	084375388000	1-Single Family Residential Urban	TUMMALA, KRISHNA SAI & PADMA	HUNT AT BELMONT COUNTRY CLUB LOT 95	884,740
2024	62/57///196/	084375394000	1-Single Family Residential Urban	DANTULURI, PRASAD R & SITA K	HUNT AT BELMONT COUNTRY CLUB LOT 96	876,090
2024	62/57///197/	084475001000	1-Single Family Residential Urban	DAS, RAJARSHI & NANDINI BISWAS	HUNT AT BELMONT COUNTRY CLUB LOT 97	913,560
2024	62/57///198/	084475107000	1-Single Family Residential Urban	MUTHYALA, LAXMI P & SUDHEER R BANDARU	HUNT AT BELMONT COUNTRY CLUB LOT 98	885,440
2024	62/57///199/	084475316000	1-Single Family Residential Urban	KOZLOWSKI, BERT J & JUNE L	HUNT AT BELMONT COUNTRY CLUB LOT 99	1,030,380
2024	62/57///100/	084476214000	1-Single Family Residential Urban	MOKHTAR, TAGHI & SHOHREH ASGARI	HUNT AT BELMONT COUNTRY CLUB LOT 100	1,065,530
2024	62/57///101/	084476204000	1-Single Family Residential Urban	KAMMARI, VENKATA C & PRAKATHALA	HUNT AT BELMONT COUNTRY CLUB LOT 101	855,240

LOUDOUN CO. 2024 ASSESSMENTS

RESIDENTIAL PROPERTIES WITHIN THE 2-0 MILE IMPACT ZONE

TAX YR	TAX MAP	PARID	STATE CODE	OWNI	LEGAL1	ASSESSMENT
2024	62/57/102/	084376698000	1-Single Family Residential Urban	SAVARAM, RAVI S & KRISHNA J	HUNT AT BELMONT COUNTRY CLUB LOT 102	931,880
2024	62/57/103/	084376589000	1-Single Family Residential Urban	KANURI, BHAIRAV ANAND TR & KANURI, BHAGYA LAKSHMI T	HUNT AT BELMONT COUNTRY CLUB LOT 103	884,030
2024	62/57/104/	084376484000	1-Single Family Residential Urban	BUHIAN, CATHERINE R	HUNT AT BELMONT COUNTRY CLUB LOT 104	1,032,560
2024	62/57/105/	084376265000	1-Single Family Residential Urban	VYZARSU, SANTOSH K & SESHU GADE	HUNT AT BELMONT COUNTRY CLUB LOT 105	902,330
2024	62/57/106/	084377068000	1-Single Family Residential Urban	ROHATGI, GAURAV & ROHATGI, SHIKHA	HUNT AT BELMONT COUNTRY CLUB LOT 106	878,560
2024	62/57/107/	084377670000	1-Single Family Residential Urban	COMERFORD, RICHARD W & MARGIE M	HUNT AT BELMONT COUNTRY CLUB LOT 107	919,110
2024	62/57/108/	084378269000	1-Single Family Residential Urban	CHANNA REDDY, CHETAN RAGHU G & REDDY, BINDU P	HUNT AT BELMONT COUNTRY CLUB LOT 108	896,360
2024	62/57/109/	084377983000	1-Single Family Residential Urban	GUPTA, NISHMA TR & GUPTA, ANIL K TR & ANIL KUMAR GUPTA	HUNT AT BELMONT COUNTRY CLUB LOT 109	1,009,760
2024	62/57/110/	084377894000	1-Single Family Residential Urban	YOON, YOUNGGEOUN & JUNGHWA	HUNT AT BELMONT COUNTRY CLUB LOT 110	856,940
2024	62/57/111/	084477703000	1-Single Family Residential Urban	KANDARPA, RAMACHANDRAM & PADMAVATHI	HUNT AT BELMONT COUNTRY CLUB LOT 111	930,170
2024	62/57/112/	084477811000	1-Single Family Residential Urban	SANAPALA, RAMAKRISHNA RAO & SANAPALA, BHANUMATHI	HUNT AT BELMONT COUNTRY CLUB LOT 112	918,330
2024	62/57/113/	084478904000	1-Single Family Residential Urban	GIANG, TUAN ANH & OANH N LAM	HUNT AT BELMONT COUNTRY CLUB LOT 113	928,680
2024	62/57/114/	084379196000	1-Single Family Residential Urban	THUTHUJA, SUNIL & AASHNA	HUNT AT BELMONT COUNTRY CLUB LOT 114	893,080
2024	62/57/115/	084379086000	1-Single Family Residential Urban	FILLOON, ERIC A & LORI A	HUNT AT BELMONT COUNTRY CLUB LOT 115	1,000,470
2024	62/57/116/	084378972000	1-Single Family Residential Urban	SIVARAMAKRISHNAN, R & R KOLLANGODE	HUNT AT BELMONT COUNTRY CLUB LOT 116	897,800
2024	62/57/117/	084379573000	1-Single Family Residential Urban	MEHTA, ANISH & SAPNA	HUNT AT BELMONT COUNTRY CLUB LOT 117	905,050
2024	62/57/118/	084380272000	1-Single Family Residential Urban	AZZI, ASIM & NOUSHEEN	HUNT AT BELMONT COUNTRY CLUB LOT 118	904,800
2024	62/57/119/	084381173000	1-Single Family Residential Urban	RAMASAMY, RAJAN & HEMALATHA VADIVEL	HUNT AT BELMONT COUNTRY CLUB LOT 119	1,022,360
2024	62/57/120/	084381874000	1-Single Family Residential Urban	RAVI, SRIKANTH TR & VEMULAPALLI, LAKSHMI S TR & SRIKANTH	HUNT AT BELMONT COUNTRY CLUB LOT 120	902,310
2024	62/57/121/	084380790000	1-Single Family Residential Urban	KALISIPUDI, KISHORE & L K TOLETY	HUNT AT BELMONT COUNTRY CLUB LOT 121	950,950
2024	62/57/122/	084380498000	1-Single Family Residential Urban	DRENNAN, CORRIE ANNE & STACY L	HUNT AT BELMONT COUNTRY CLUB LOT 122	814,800
2024	62/57/123/	084480504000	1-Single Family Residential Urban	NGUYEN, HAM TIN & NGUYEN, THI KIM NGAN	HUNT AT BELMONT COUNTRY CLUB LOT 123	805,980
2024	62/57/124/	084480110000	1-Single Family Residential Urban	GAVRANOVICH, IVO & ORTIZ, IVONNE	HUNT AT BELMONT COUNTRY CLUB LOT 124	874,040
2024	62/57/125/	084479716000	1-Single Family Residential Urban	GUPTA, SOURABH & GUPTA, MAMTA	HUNT AT BELMONT COUNTRY CLUB LOT 125	886,570
2024	62/57/126/	084479221000	1-Single Family Residential Urban	BANIFATEMI, BITA	HUNT AT BELMONT COUNTRY CLUB LOT 126	821,400
2024	62/57/127/	084478622000	1-Single Family Residential Urban	FURTADO, LANCY H & MOUSHMI	HUNT AT BELMONT COUNTRY CLUB LOT 127	917,870
2024	62/57/128/	084479230000	1-Single Family Residential Urban	BARENKABAI, HARSHAVARDHAN ET AL	HUNT AT BELMONT COUNTRY CLUB LOT 128	818,820
2024	62/57/129/	084477324000	1-Single Family Residential Urban	RAJU, NANDHAKUMAR & SANGEETHA UMAPATHY	HUNT AT BELMONT COUNTRY CLUB LOT 129	837,370
2024	62/57/130/	084476825000	1-Single Family Residential Urban	BEHROOZ, CYRUS & N GHODSIMAAB	HUNT AT BELMONT COUNTRY CLUB LOT 130	822,850
2024	62/57/131/	084476227000	1-Single Family Residential Urban	STANKIEWICZ, JOSEPH & S PUGLISI-	HUNT AT BELMONT COUNTRY CLUB LOT 131	802,960
2024	62/57/132/	084475529000	1-Single Family Residential Urban	ABRENIO, GREGORY S & ESPOSITO, MICHELLE	HUNT AT BELMONT COUNTRY CLUB LOT 132	924,310
2024	62/60/111/	084473751000	1-Single Family Residential Urban	JASPAL, JASBIR	RESERVE AT BELMONT COUNTRY CLUB LOT 1	1,181,880
2024	62/60/112/	084473963000	1-Single Family Residential Urban	SMITH, MARQUETT & RHONDA A	RESERVE AT BELMONT COUNTRY CLUB LOT 2	1,286,470
2024	62/60/113/	084473777000	1-Single Family Residential Urban	PLOSSMAN, JASON & PLOSSMAN, SABRINA	RESERVE AT BELMONT COUNTRY CLUB LOT 3	1,320,360
2024	62/60/114/	084475780000	1-Single Family Residential Urban	SINGH, SUKHINDER & BALJIT KAUR ET AL	RESERVE AT BELMONT COUNTRY CLUB LOT 4	1,300,000
2024	62/60/115/	084476973000	1-Single Family Residential Urban	ABERNATHY, LEE E JR	RESERVE AT BELMONT COUNTRY CLUB LOT 5	1,406,460
2024	62/60/116/	084478172000	1-Single Family Residential Urban	PACOSIAN, THOMAS & A TAHMASSIAN	RESERVE AT BELMONT COUNTRY CLUB LOT 6	1,299,090
2024	62/60/117/	084479466000	1-Single Family Residential Urban	LEY, JEFFREY T & LEY, TANYA	RESERVE AT BELMONT COUNTRY CLUB LOT 7	1,389,250
2024	62/60/118/	084478946000	1-Single Family Residential Urban	CHAU, TOMMY L & HELEN L	RESERVE AT BELMONT COUNTRY CLUB LOT 8	1,261,110
2024	62/60/119/	084477346000	1-Single Family Residential Urban	COSTA, ALLWYN & ANGELA COSTA TEES	RESERVE AT BELMONT COUNTRY CLUB LOT 9	1,315,030
2024	62/60/120/	084476049000	1-Single Family Residential Urban	SCHWARTZ, RICHARD & QIAN HUANG	RESERVE AT BELMONT COUNTRY CLUB LOT 10	1,391,030
2024	62/314/114/	113498378000	1-Single Family Residential Urban	GARCIA RIOS, OSCAR LEONARDO & MORALES VALDES, JANET	COTON COMMONS SEC.4 LOT 4	624,940
2024	62/314/115/	113498476000	1-Single Family Residential Urban	ST JOHN, JOHN CHRISTOPHER ROBERT	COTON COMMONS SEC.4 LOT 5	654,670
2024	62/314/116/	113498573000	1-Single Family Residential Urban	GRIFFITH, MARTIN J JR	COTON COMMONS SEC.4 LOT 6	631,700
2024	62/314/117/	113498769000	1-Single Family Residential Urban	GIOVANETTI, JUSTIN & JENNIFER	COTON COMMONS SEC.4 LOT 7	634,240
2024	62/314/118/	113498866000	1-Single Family Residential Urban	RANA, HASEEB A	COTON COMMONS SEC.4 LOT 8	623,510
2024	62/314/119/	113498964000	1-Single Family Residential Urban	CHOWDHURY, NAFIS & TAZKIA NUSRAT	COTON COMMONS SEC.4 LOT 9	608,480
2024	62/314/120/	113499062000	1-Single Family Residential Urban	MCCONNELL, BARBARA	COTON COMMONS SEC.4 LOT 10	626,880
2024	62/314/121/	113499160000	1-Single Family Residential Urban	RASMUSSEN, ADAM KARL & SWENSON RASMUSSEN, HOLLY M	COTON COMMONS SEC.4 LOT 11	627,420
2024	62/314/122/	113499257000	1-Single Family Residential Urban	AULTICE, AGNIESZKA	COTON COMMONS SEC.4 LOT 12	634,500
2024	62/314/123/	113400562000	1-Single Family Residential Urban	POLANCO, LUIS A & THELMA	COTON COMMONS SEC.4 LOT 13	523,510
2024	62/314/124/	113400465000	1-Single Family Residential Urban	NGUYEN, KIMBERLY P	COTON COMMONS SEC.4 LOT 14	513,730
2024	62/314/125/	113400367000	1-Single Family Residential Urban	CHOHAN, ANJUM IQBAL & UZMA	COTON COMMONS SEC.4 LOT 15	512,290
2024	62/314/126/	113400269000	1-Single Family Residential Urban	AHMED, SIBGHATULLAH & REHMAN, AQEEL	COTON COMMONS SEC.4 LOT 16	518,500
2024	62/314/127/	113400171000	1-Single Family Residential Urban	ALIAJ, EDMOND & ELVIRA	COTON COMMONS SEC.4 LOT 17	510,090
2024	62/314/128/	113499973000	1-Single Family Residential Urban	DUFFITT, STEPHEN ROBERT	COTON COMMONS SEC.4 LOT 18	513,780
2024	62/314/129/	113499976000	1-Single Family Residential Urban	CARL, RANDOLPH L	COTON COMMONS SEC.4 LOT 19	518,660
2024	62/314/130/	113499880000	1-Single Family Residential Urban	CABRERA, MIGUEL	COTON COMMONS SEC.4 LOT 20	631,180
2024	62/314/131/	113499783000	1-Single Family Residential Urban	ANARI, AHMAD RAHMANI TR & BAKHSHAYESH, KATAYOUN TR	COTON COMMONS SEC.4 LOT 21	616,920
2024	62/314/132/	113499685000	1-Single Family Residential Urban	CROWNOWER, ERIC NIEPOKOJ & RHIANNON LYNNE	COTON COMMONS SEC.4 LOT 22	622,190
2024	62/314/133/	113499587000	1-Single Family Residential Urban	BARADAR, NIMA	COTON COMMONS SEC.4 LOT 23	613,350
2024	62/314/134/	113499490000	1-Single Family Residential Urban	MALAMPY, TIMOTHY W	COTON COMMONS SEC.4 LOT 24	621,490
2024	62/314/135/	113400593000	1-Single Family Residential Urban	GOMEZ-TONY, ZILJETTA & PETER J TONY	COTON COMMONS SEC.4 LOT 25	626,640
2024	62/314/136/	113400691000	1-Single Family Residential Urban	MAYNARD, WILLIAM	COTON COMMONS SEC.4 LOT 26	629,450
2024	62/314/137/	113400789000	1-Single Family Residential Urban	MUSCARELLA, JOSEPH VINCENT & BATTISTA, NATALIE A	COTON COMMONS SEC.4 LOT 27	621,910
2024	62/314/138/	113400886000	1-Single Family Residential Urban	GUPTA, MINI TR & GUPTA, MANOJ TR & MANOJ GUPTA REVOC	COTON COMMONS SEC.4 LOT 28	604,170

LOUDOUN CO. 2024 ASSESSMENTS

RESIDENTIAL PROPERTIES WITHIN THE 2-0 MILE IMPACT ZONE

TAX YR	TAX MAP	PARID	STATE CODE	OWNI	LEGAL1	ASSESSMENT
2024	62/1/4///29/	113400984000	1-Single Family Residential Urban	LOSASSO, CYNTHIA & CARLA ANNETTE RHOADS	COTON COMMONS SEC.4 LOT 29	627,610
2024	62/1/4///30/	113401179000	1-Single Family Residential Urban	SINGH, SHAILESH & SHIWANI	COTON COMMONS SEC.4 LOT 30	623,560
2024	62/1/4///31/	113401277000	1-Single Family Residential Urban	KONG, WEN Y & ZHU XIAO	COTON COMMONS SEC.4 LOT 31	615,840
2024	62/1/4///32/	113401375000	1-Single Family Residential Urban	ATANACKOVIC, DIORDJE & ATANACKOVIC, KRISTY	COTON COMMONS SEC.4 LOT 32	643,700
2024	62/1/4///33/	113401472000	1-Single Family Residential Urban	NGUYEN, TIEN H & TRANG P TRAN	COTON COMMONS SEC.4 LOT 33	611,380
2024	62/1/4///34/	113401570000	1-Single Family Residential Urban	SMITH, MARALYN	COTON COMMONS SEC.4 LOT 34	633,890
2024	62/1/4///35/	113402580000	1-Single Family Residential Urban	SLATTERY, JOHN COLE & SLATTERY, ANNETTE C	COTON COMMONS SEC.4 LOT 35	626,720
2024	62/1/4///36/	113402881000	1-Single Family Residential Urban	KANNAN, BALAJI & SUNITHA BALAJI	COTON COMMONS SEC.4 LOT 36	617,370
2024	62/1/4///37/	113403082000	1-Single Family Residential Urban	LIN, STEVEN H & ANDREW H	COTON COMMONS SEC.4 LOT 37	612,940
2024	62/1/4///38/	113403283000	1-Single Family Residential Urban	BRUNETTI, CAROLINE N & BRUNETTI, NICHOLAS R	COTON COMMONS SEC.4 LOT 38	621,060
2024	62/1/4///39/	113403584000	1-Single Family Residential Urban	RYAN, STEPHEN & RYAN, RENE	COTON COMMONS SEC.4 LOT 39	628,710
2024	62/1/4///40/	113403796000	1-Single Family Residential Urban	CORRENTI, KIMBERLY L	COTON COMMONS SEC.4 LOT 40	634,390
2024	62/1/4///41/	113403698000	1-Single Family Residential Urban	JONES, JAMES A & JONES, GILDA G	COTON COMMONS SEC.4 LOT 41	626,010
2024	62/1/4///42/	112103401000	1-Single Family Residential Urban	BLANKENBERGER, BRIANNE & BLANKENBERGER, EDWARD AL	COTON COMMONS SEC.4 LOT 42	629,060
2024	62/1/4///43/	112103303000	1-Single Family Residential Urban	PEARSON, FRED & DEBORAH	COTON COMMONS SEC.4 LOT 43	626,070
2024	62/1/4///44/	112103204000	1-Single Family Residential Urban	FAROOQ, SHAHID & FAROOQ, JAWAIRIA	COTON COMMONS SEC.4 LOT 44	628,620
2024	62/1/4///45/	112103007000	1-Single Family Residential Urban	MORRIS, PETA-GAYE	COTON COMMONS SEC.4 LOT 45	631,270
2024	62/1/4///46/	112102611000	1-Single Family Residential Urban	BOBACK, DEE DEE T	COTON COMMONS SEC.4 LOT 46	622,590
2024	62/1/4///47/	112102413000	1-Single Family Residential Urban	SCALZO, JESSICA	COTON COMMONS SEC.4 LOT 47	617,730
2024	62/1/4///48/	112102214000	1-Single Family Residential Urban	MOYER, SHANTIL TR & SHANTIL MOYER TRUST	COTON COMMONS SEC.4 LOT 48	619,740
2024	62/1/4///49/	112102016000	1-Single Family Residential Urban	BHAGWAT, TANMAY SATYAJIT & GHAN, GAURI MILIND	COTON COMMONS SEC.4 LOT 49	624,390
2024	62/1/4///50/	112101818000	1-Single Family Residential Urban	KIM, JIN CHUL & KIM, SANG WON & KIM, JIN-CHUL & KIM, SAN	COTON COMMONS SEC.4 LOT 50	627,980
2024	62/1/4///51/	112101619000	1-Single Family Residential Urban	ESPINOSA, OSCAR J & DANIELA H	COTON COMMONS SEC.4 LOT 51	626,600
2024	62/1/4///52/	112101420000	1-Single Family Residential Urban	MOLODDOW, SHAWN N & MORENO, SONIA	COTON COMMONS SEC.4 LOT 52	630,970
2024	62/1/4///70/	112100107000	1-Single Family Residential Urban	LEE, TOKJOO & YOUNGOK LEE TEES	COTON COMMONS SEC.4 LOT 70	605,850
2024	62/1/4///71/	112100407000	1-Single Family Residential Urban	SARAVANAN, CHANDHRASEKAR ET UX	COTON COMMONS SEC.4 LOT 71	616,710
2024	62/1/4///72/	112100607000	1-Single Family Residential Urban	CORTEZ, DEBORAH	COTON COMMONS SEC.4 LOT 72	629,260
2024	62/1/4///73/	112100907000	1-Single Family Residential Urban	ROGERS, STEPHEN A & AMY L TRUSTEES	COTON COMMONS SEC.4 LOT 73	631,410
2024	62/1/4///74/	112101601000	1-Single Family Residential Urban	IVERS, HALEY MARIE & IVERS, SAMUEL LUKE	COTON COMMONS SEC.4 LOT 74	518,750
2024	62/1/4///75/	113401699000	1-Single Family Residential Urban	ROANE, TYRA D	COTON COMMONS SEC.4 LOT 75	514,040
2024	62/1/4///76/	113401897000	1-Single Family Residential Urban	HOSSAIN, MD MAHMUD & NISHAT, AFSANA AFROZE	COTON COMMONS SEC.4 LOT 76	517,940
2024	62/1/4///77/	113401995000	1-Single Family Residential Urban	LE, MIRANDA	COTON COMMONS SEC.4 LOT 77	515,710
2024	62/1/4///78/	113402093000	1-Single Family Residential Urban	MOORE, THERESE	COTON COMMONS SEC.4 LOT 78	500,540
2024	62/1/4///79/	113402091000	1-Single Family Residential Urban	HERBAS, EMMA ROSA	COTON COMMONS SEC.4 LOT 79	500,540
2024	62/1/4///80/	113402289000	1-Single Family Residential Urban	BOLOJAN, DANUTA & FLORIN	COTON COMMONS SEC.4 LOT 80	512,620
2024	62/1/5///31/	113497062000	1-Single Family Residential Urban	BENNETT, MICHAEL C & KARI D	COTON COMMONS SEC.3 LOT 31	880,540
2024	62/1/5///32/	113497256000	1-Single Family Residential Urban	MCCANN SCANZERA, ALEXANDER & SCANZERA, LEIGH ANNE	COTON COMMONS SEC.3 LOT 32	863,360
2024	62/1/5///33/	113497452000	1-Single Family Residential Urban	MAHMOOD, ATIF & AYSHA A AWAN	COTON COMMONS SEC.3 LOT 33	852,070
2024	62/1/5///34/	113497645000	1-Single Family Residential Urban	ARMSTRONG, KELLY STEWARD & ARMSTRONG, JAY RALPH	COTON COMMONS SEC.3 LOT 34	907,010
2024	62/1/5///35/	113495831000	1-Single Family Residential Urban	BOKHARI, NADEEM & ZUNAIRA	COTON COMMONS SEC.3 LOT 35	907,590
2024	62/1/5///36/	113495937000	1-Single Family Residential Urban	WHITE, JOSEPH P & JAMIE H	COTON COMMONS SEC.3 LOT 36	884,590
2024	62/1/5///37/	113495942000	1-Single Family Residential Urban	AZAM, MOHAMMAD F & MADIHA	COTON COMMONS SEC.3 LOT 37A	910,670
2024	62/K/5///170/	082457147000	1-Single Family Residential Urban	MEGLIOLA, AMANDA S TR & AMANDA S MEGLIOLA LIVING TRU	LANSDOWNE ON THE POTOMAC SEC.15 LOT 170	807,930
2024	62/K/5///171/	082456745000	1-Single Family Residential Urban	RALLAS, MARK PATRICK & HALLIE MAE	LANSDOWNE ON THE POTOMAC SEC.15 LOT 171	843,570
2024	62/K/5///172/	082456443000	1-Single Family Residential Urban	BINDA, MAURO & CLARA	LANSDOWNE ON THE POTOMAC SEC.15 LOT 172	844,720
2024	62/K/5///173/	082456041000	1-Single Family Residential Urban	SEDIGHI, REZA	LANSDOWNE ON THE POTOMAC SEC.15 LOT 173	778,780
2024	62/K/5///174/	082455254000	1-Single Family Residential Urban	CHAOKRAJANG, WATCHA & PUNCHITA	LANSDOWNE ON THE POTOMAC SEC.15 LOT 174	771,130
2024	62/K/5///175/	082455656000	1-Single Family Residential Urban	ABUGIDEIRI, MOHAMMAD E & SALMA ET AL	LANSDOWNE ON THE POTOMAC SEC.15 LOT 175	850,020
2024	62/K15///456/	082365447000	1-Single Family Residential Urban	MAY, JOSEPH BERTRAM IV & MAY, MARISA	LANSDOWNE ON THE POTOMAC SEC.10 LOT 456	1,265,430
2024	62/K15///457/	082365040000	1-Single Family Residential Urban	ASHRAF, MUHAMMAD TR & ASHRAF REVOCABLE LIVING TRU	LANSDOWNE ON THE POTOMAC SEC.10 LOT 457	1,310,930
2024	62/K15///458/	082364633000	1-Single Family Residential Urban	PHAN, CHUONG C & ANNA V ABEL	LANSDOWNE ON THE POTOMAC SEC.10 LOT 458	1,284,800
2024	62/K15///459/	082364326000	1-Single Family Residential Urban	MADIGAN, SHANE DANIEL & MADIGAN, ELIZABETH RADLOFF	LANSDOWNE ON THE POTOMAC SEC.10 LOT 459	1,283,410
2024	62/K15///460/	082363621000	1-Single Family Residential Urban	OH, SEUNG & KATE SOOYONG JANG	LANSDOWNE ON THE POTOMAC SEC.10 LOT 460	1,119,910
2024	62/K15///461/	082362822000	1-Single Family Residential Urban	JEWELL, PHILLIP A & JENNIFER L	LANSDOWNE ON THE POTOMAC SEC.10 LOT 461	1,034,610
2024	62/K15///462/	082361827000	1-Single Family Residential Urban	DONOHUE, MICHAEL K SR & JAYNE H	LANSDOWNE ON THE POTOMAC SEC.10 LOT 462	1,265,000
2024	62/K15///463/	082363133000	1-Single Family Residential Urban	SZABO, THOMAS G & SZABO, NASEEM	LANSDOWNE ON THE POTOMAC SEC.10 LOT 463	1,083,270
2024	62/K15///464/	082363539000	1-Single Family Residential Urban	ALMONTE, ROSEMARIE & MARIO	LANSDOWNE ON THE POTOMAC SEC.10 LOT 464	1,114,100
2024	62/K15///465/	082363845000	1-Single Family Residential Urban	JONES, MAURICE & JONES, NIDARA	LANSDOWNE ON THE POTOMAC SEC.10 LOT 465	1,165,220
2024	62/K15///466/	082364253000	1-Single Family Residential Urban	HAMDAN, ABDEL K & MARY E	LANSDOWNE ON THE POTOMAC SEC.10 LOT 466	1,212,350
2024	62/K15///467/	082360361000	1-Single Family Residential Urban	BUBB-CLARKE, ANDREW G & XINYU LIU	LANSDOWNE ON THE POTOMAC SEC.10 LOT 467A	991,860
2024	62/K15///468/	082360170000	1-Single Family Residential Urban	WANG, YU LING & VEDAT KAPLAN	LANSDOWNE ON THE POTOMAC SEC.10 LOT 468A	1,044,900
2024	62/K15///469/	082359777000	1-Single Family Residential Urban	BRODERICK, MATTHEW E & LINDA M TEES	LANSDOWNE ON THE POTOMAC SEC.10 LOT 469	985,140
2024	62/K15///470/	082359087000	1-Single Family Residential Urban	EITZEL, ALLEN G & LISA O	LANSDOWNE ON THE POTOMAC SEC.10 LOT 470	1,090,590
2024	62/K15///471/	082459004000	1-Single Family Residential Urban	JUNNILA, KAROLIN K TR & KAROLIN K JUNNILA TRUST	LANSDOWNE ON THE POTOMAC SEC.10 LOT 471	1,032,940
2024	62/K15///472/	082354588000	1-Single Family Residential Urban	LAMBERT, STEFAN & ALDINA	LANSDOWNE ON THE POTOMAC SEC.10 LOT 472	1,085,180
2024	62/K15///473/	082354579000	1-Single Family Residential Urban	KATIPALLY, KIRAN & SPOFFORD KATIPALLY TEE	LANSDOWNE ON THE POTOMAC SEC.10 LOT 473	1,024,940

LOUDOUN CO. 2024 ASSESSMENTS

RESIDENTIAL PROPERTIES WITHIN THE 2-0 MILE IMPACT ZONE

TAX YR	TAX MAP	PARID	STATE CODE	OWNI	LEGAL1	ASSESSMENT
2024	/62/K15///474/	082355170000	1-Single Family Residential Urban	HAMIDI, SOHAILA	LANSDOWNE ON THE POTOMAC SEC.10 LOT 474	1,114,000
2024	/62/K15///475/	082356067000	1-Single Family Residential Urban	MERSHON, ALEX & MERSHON, JANE	LANSDOWNE ON THE POTOMAC SEC.10 LOT 475	1,118,260
2024	/62/K15///476/	082357069000	1-Single Family Residential Urban	ELSHARKAWY, SAMEH & J ABDELRAZEK	LANSDOWNE ON THE POTOMAC SEC.10 LOT 476	1,091,770
2024	/62/K15///477/	082358072000	1-Single Family Residential Urban	JOHNSON, DAVID C & TRACY C	LANSDOWNE ON THE POTOMAC SEC.10 LOT 477	1,020,950
2024	/62/K15///478/	082357083000	1-Single Family Residential Urban	SMART, ALAN E & BEVERLY U	LANSDOWNE ON THE POTOMAC SEC.10 LOT 478	1,099,180
2024	/62/K15///479/	082356190000	1-Single Family Residential Urban	BALDWIN, JUSTIN M & BALDWIN, ALISON L	LANSDOWNE ON THE POTOMAC SEC.10 LOT 479	1,152,940
2024	/62/K15///480/	082360514000	1-Single Family Residential Urban	BALKEY, BARBARA H & BALKEY, DANIEL	LANSDOWNE ON THE POTOMAC SEC.10 LOT 480	1,098,580
2024	/62/K15///481/	082358759000	1-Single Family Residential Urban	MENCHAVEZ, CELESTINO M & MELISSA BRETT	LANSDOWNE ON THE POTOMAC SEC.10 LOT 481	1,010,270
2024	/62/K15///482/	082357754000	1-Single Family Residential Urban	CARR, SEAN T & MICHELLE CHAN	LANSDOWNE ON THE POTOMAC SEC.10 LOT 482	1,050,240
2024	/62/K15///483/	082357245000	1-Single Family Residential Urban	FARRELL, COREY J & AMANCA C	LANSDOWNE ON THE POTOMAC SEC.10 LOT 483	1,123,090
2024	/62/K15///484/	082357435000	1-Single Family Residential Urban	LIONE, TIFFANY & MARK	LANSDOWNE ON THE POTOMAC SEC.10 LOT 484	994,540
2024	/62/K15///485/	082358328000	1-Single Family Residential Urban	LOWMAN, JULIE A TR & LOWMAN, DAVID R TR & LOWMAN FA	LANSDOWNE ON THE POTOMAC SEC.10 LOT 485	1,125,570
2024	/62/K15///486/	082359426000	1-Single Family Residential Urban	SAUNDERS, CHRISTOPHER & KRISTAN	LANSDOWNE ON THE POTOMAC SEC.10 LOT 486	1,022,880
2024	/62/K15///487/	082355197000	1-Single Family Residential Urban	CHATURVEDI, MANISH & GEETANJALI TEES	LANSDOWNE ON THE POTOMAC SEC.10 LOT 487	1,004,110
2024	/62/K15///490/	082361807000	1-Single Family Residential Urban	ALLAN, LEANNE & ALLAN, KYLE	LANSDOWNE ON THE POTOMAC SEC.10 LOT 490	1,176,170
2024	/62/K15///491/	082261197000	1-Single Family Residential Urban	BOWERS, KARL N	LANSDOWNE ON THE POTOMAC SEC.10 LOT 491	1,113,880
2024	/62/K15///492/	082359904000	1-Single Family Residential Urban	SEVILLE, PATRICK RYAN TR & SEVILLE, KATHARINE ANN TR &	LANSDOWNE ON THE POTOMAC SEC.10 LOT 492	1,104,740
2024	/62/K15///493/	082262085000	1-Single Family Residential Urban	NAZI, ABDAD AHMAD KHAN & KHAN, HALEEMA RAZA	LANSDOWNE ON THE POTOMAC SEC.10 LOT 493	1,129,780
2024	/62/K15///494/	082262591000	1-Single Family Residential Urban	CAMINITI, ERIC R & CAMINITI, MICHELLE L	LANSDOWNE ON THE POTOMAC SEC.10 LOT 494	1,226,860
2024	/62/K15///495/	082263198000	1-Single Family Residential Urban	SILPACHARN, PIYA & LALIDA	LANSDOWNE ON THE POTOMAC SEC.10 LOT 495	1,139,730
2024	/62/K15///496/	082363605000	1-Single Family Residential Urban	PLISHEVSKY, SERGE & PLISHEVSKY, VERA A	LANSDOWNE ON THE POTOMAC SEC.10 LOT 496	1,296,420
2024	/62/K15///497/	082360546000	1-Single Family Residential Urban	RUFO, WENDY T	LANSDOWNE ON THE POTOMAC SEC.10 LOT 497	1,059,060
2024	/62/K15///498/	082360737000	1-Single Family Residential Urban	DARISSE, THOMAS A & HAZEL	LANSDOWNE ON THE POTOMAC SEC.10 LOT 498	1,025,910
2024	/62/K15///499/	082454502000	1-Single Family Residential Urban	ESPINAL, ARLENE	LANSDOWNE ON THE POTOMAC SEC.10 LOT 499	1,040,700
2024	/62/K15///500/	082453907000	1-Single Family Residential Urban	ABU-GHANNAM, KHALED & ABU-GHANNAM, FATINA	LANSDOWNE ON THE POTOMAC SEC.10 LOT 500	1,011,200
2024	/62/K16///488/	082457303000	1-Single Family Residential Urban	HUBER, CHRISTOPHER & ERIN SERAYDIAN	LANSDOWNE ON THE POTOMAC SEC.11 LOT 488	992,410
2024	/62/K16///489/	082358196000	1-Single Family Residential Urban	NISHU, ZINNAT J & RAHMAN, MD SHAMIMUR	LANSDOWNE ON THE POTOMAC SEC.11 LOT 489	1,117,460
2024	/62/K16///501/	082458010000	1-Single Family Residential Urban	BIENICK, MICHAEL STANLEY & KATHLEEN M	LANSDOWNE ON THE POTOMAC SEC.11 LOT 501	1,006,040
2024	/62/K16///502/	082458615000	1-Single Family Residential Urban	ANDERSON, SETH RUSSEL TR & ANDERSON, LAURA DOMENIC	LANSDOWNE ON THE POTOMAC SEC.11 LOT 502	1,019,070
2024	/62/K16///503/	082459221000	1-Single Family Residential Urban	WILLIAMS, MACK & P KEATON-	LANSDOWNE ON THE POTOMAC SEC.11 LOT 503	1,100,630
2024	/62/K16///504/	082459925000	1-Single Family Residential Urban	LISLE, JENNIFER	LANSDOWNE ON THE POTOMAC SEC.11 LOT 504	1,109,130
2024	/62/K16///505/	082458839000	1-Single Family Residential Urban	CHO, STEVE & JIWON	LANSDOWNE ON THE POTOMAC SEC.11 LOT 505	1,176,540
2024	/62/K16///506/	082458234000	1-Single Family Residential Urban	ABALOS, PRISCILLA & ABALOS, ENRICO	LANSDOWNE ON THE POTOMAC SEC.11 LOT 506	1,071,630
2024	/62/K16///507/	082457630000	1-Single Family Residential Urban	OBIEN-KUMI, SAMUEL A & HELENA	LANSDOWNE ON THE POTOMAC SEC.11 LOT 507	1,124,760
2024	/62/K16///508/	082457125000	1-Single Family Residential Urban	IGLESIAS, RUSSELL & FLORENCE	LANSDOWNE ON THE POTOMAC SEC.11 LOT 508	1,122,490
2024	/62/K16///509/	082456620000	1-Single Family Residential Urban	THOMPSON, ELLIOTT & JAHEEH	LANSDOWNE ON THE POTOMAC SEC.11 LOT 509	1,040,510
2024	/62/K16///510/	082456011000	1-Single Family Residential Urban	GONZALEZ, MELESIO & GLORIA A	LANSDOWNE ON THE POTOMAC SEC.11 LOT 510	1,075,600
2024	/62/K16///511/	082455316000	1-Single Family Residential Urban	BRAGGS, BYRON & ANNMARIE	LANSDOWNE ON THE POTOMAC SEC.11 LOT 511	1,168,540
2024	/62/K16///512/	082454821000	1-Single Family Residential Urban	KAUL, ROBERT	LANSDOWNE ON THE POTOMAC SEC.11 LOT 512	1,000,240
2024	/62/K16///513/	082455729000	1-Single Family Residential Urban	PICCIOLO, MICHAEL L & LISA C	LANSDOWNE ON THE POTOMAC SEC.11 LOT 513	1,105,010
2024	/62/K16///514/	082454837000	1-Single Family Residential Urban	RIORDAN, PAUL R & KARA W	LANSDOWNE ON THE POTOMAC SEC.11 LOT 514	1,014,450
2024	/62/K16///515/	082453928000	1-Single Family Residential Urban	VASIREDDY, SRIDHAR TR & VASIREDDY, NIRUPAMA TR & SRI	LANSDOWNE ON THE POTOMAC SEC.11 LOT 515	1,106,190
2024	/62/K16///516/	082453535000	1-Single Family Residential Urban	ELNAGGAR, HANI A & JULIANNA G	LANSDOWNE ON THE POTOMAC SEC.11 LOT 516	1,021,720
2024	/62/K16///517/	082453142000	1-Single Family Residential Urban	ADUSUMILLI, RAJESH & P KANNEGANTI	LANSDOWNE ON THE POTOMAC SEC.11 LOT 517	1,013,620
2024	/62/K16///518/	082454247000	1-Single Family Residential Urban	SASTRY, PRIYA & SASTRY, GOPAL CHANDRASHEKAR	LANSDOWNE ON THE POTOMAC SEC.11 LOT 518	1,147,040
2024	/62/K16///519/	082453657000	1-Single Family Residential Urban	SANAPALA, SWETHA & RAJANI	LANSDOWNE ON THE POTOMAC SEC.11 LOT 519	1,193,410
2024	/62/K16///520/	082452650000	1-Single Family Residential Urban	SANAPALA, RAVINDRA P & SANGEETA	LANSDOWNE ON THE POTOMAC SEC.11 LOT 520	1,024,240
2024	/62/K16///521/	082452159000	1-Single Family Residential Urban	JAIN, RITESH TR & JAIN, SHWETA TR & JAIN FAMILY TRUST	LANSDOWNE ON THE POTOMAC SEC.11 LOT 521	1,268,210
2024	/62/K16///522/	082453166000	1-Single Family Residential Urban	ARNESTAD, JOSHUA M & JILL M	LANSDOWNE ON THE POTOMAC SEC.11 LOT 522	1,067,000
2024	/62/K16///523/	082452271000	1-Single Family Residential Urban	HAQ, SHAFIQUL & FARHANA	LANSDOWNE ON THE POTOMAC SEC.11 LOT 523	1,080,500
2024	/62/K16///524/	082451678000	1-Single Family Residential Urban	ZHANG, BO	LANSDOWNE ON THE POTOMAC SEC.11 LOT 524	1,092,380
2024	/62/K16///525/	082450678000	1-Single Family Residential Urban	KERR, KENNETH A & CHRISTINE M	LANSDOWNE ON THE POTOMAC SEC.11 LOT 525	1,095,630
2024	/62/K16///526/	113409971000	1-Single Family Residential Urban	HOWELL, MONTGOMERY B & SUSAN P	LANSDOWNE ON THE POTOMAC SEC.11 LOT 526	1,074,440
2024	/62/K16///527/	082450162000	1-Single Family Residential Urban	SHARAF, ROY & S HOSSAINKHAIL	LANSDOWNE ON THE POTOMAC SEC.11 LOT 527	1,183,460
2024	/62/K16///528/	082450455000	1-Single Family Residential Urban	NABONG, ARNOLD J & JUDY A	LANSDOWNE ON THE POTOMAC SEC.11 LOT 528	1,093,770
2024	/62/K16///529/	082450848000	1-Single Family Residential Urban	TRAN, ANH Q & CHUNG, KAY E	LANSDOWNE ON THE POTOMAC SEC.11 LOT 529	1,013,980
2024	/62/K16///530/	082451143000	1-Single Family Residential Urban	LEE, SHARON G & S TENG-SAN LEE	LANSDOWNE ON THE POTOMAC SEC.11 LOT 530	1,183,290
2024	/62/K16///531/	082451536000	1-Single Family Residential Urban	GANGADHAR, KALYAN C & KARUNA	LANSDOWNE ON THE POTOMAC SEC.11 LOT 531	1,012,390
2024	/62/K16///532/	082451929000	1-Single Family Residential Urban	HOOPER, REID S & HOOPER, MONIKA L	LANSDOWNE ON THE POTOMAC SEC.11 LOT 532	1,117,280
2024	/62/K16///533/	082452223000	1-Single Family Residential Urban	HANSALIA, ASHISH & KALPANA	LANSDOWNE ON THE POTOMAC SEC.11 LOT 533	1,158,240
2024	/62/K16///534/	082452816000	1-Single Family Residential Urban	WRIGHT, ROGER & WRIGHT, SONYA E	LANSDOWNE ON THE POTOMAC SEC.11 LOT 534	1,154,250
2024	/62/K46////1/	082350552000	1-Single Family Residential Urban	SAYED, AKBAR ALI & NADIA A HASHIMEE	LANSDOWNE TOWN CTR PCL E4 LOT 1	601,590
2024	/62/K46////2/	082350650000	1-Single Family Residential Urban	HOVANKY, ERIC	LANSDOWNE TOWN CTR PCL E4 LOT 2	605,650
2024	/62/K46////3/	082350848000	1-Single Family Residential Urban	MAYORGA, WILMA A & CABRERA, CARLOS E	LANSDOWNE TOWN CTR PCL E4 LOT 3	602,570
2024	/62/K46////4/	082350945000	1-Single Family Residential Urban	BETTIOS, IOANA	LANSDOWNE TOWN CTR PCL E4 LOT 4	604,240
2024	/62/K46////5/	082351042000	1-Single Family Residential Urban	HENDI, SEYED FARID	LANSDOWNE TOWN CTR PCL E4 LOT 5	611,980

LOUDOUN CO. 2024 ASSESSMENTS

RESIDENTIAL PROPERTIES WITHIN THE 2-0 MILE IMPACT ZONE

TAX YR	TAX MAP	PARID	STATE CODE	OWNI	LEGAL1	ASSESSMENT
2024	/62/K46///6	082351140000	1-Single Family Residential Urban	KHAN, NABIHAH	LANSDOWNE TOWN CTR PCL E4 LOT 6	602,570
2024	/62/K46///7	082351237000	1-Single Family Residential Urban	SEPEHRI, ARMIN	LANSDOWNE TOWN CTR PCL E4 LOT 7	596,260
2024	/62/K46///8	082351435000	1-Single Family Residential Urban	ACOURY, NAHLA & ISHAK FARAH	LANSDOWNE TOWN CTR PCL E4 LOT 8	611,740
2024	/62/K46///9	082351532000	1-Single Family Residential Urban	VAZQUEZ, AARON & YAP, SHERILYN	LANSDOWNE TOWN CTR PCL E4 LOT 9	611,240
2024	/62/K46///10	082351629000	1-Single Family Residential Urban	STATON, PHAEDRA N	LANSDOWNE TOWN CTR PCL E4 LOT 10	604,890
2024	/62/K46///11	082351827000	1-Single Family Residential Urban	JONES, FORREST S	LANSDOWNE TOWN CTR PCL E4 LOT 11	606,560
2024	/62/K46///12	082352022000	1-Single Family Residential Urban	MELENDEZ, PERCY & MELENDEZ, GLORIA	LANSDOWNE TOWN CTR PCL E4 LOT 12	704,430
2024	/62/K46///13	082352119000	1-Single Family Residential Urban	RING, RYAN DUANE & RING, SARA MARIE	LANSDOWNE TOWN CTR PCL E4 LOT 13	692,780
2024	/62/K46///14	082352217000	1-Single Family Residential Urban	BARNETT, PAUL K III	LANSDOWNE TOWN CTR PCL E4 LOT 14	703,600
2024	/62/K46///15	082352315000	1-Single Family Residential Urban	DUPUIS, MICHAEL B TEE ET AL	LANSDOWNE TOWN CTR PCL E4 LOT 15	693,960
2024	/62/K46///16	082352413000	1-Single Family Residential Urban	EISERT, PETER J	LANSDOWNE TOWN CTR PCL E4 LOT 16	705,510
2024	/62/K46///17	082352611000	1-Single Family Residential Urban	BROWN, JACQUELINE	LANSDOWNE TOWN CTR PCL E4 LOT 17	697,540
2024	/62/K46///18	082352709000	1-Single Family Residential Urban	MENTZ, CARL WILLEM & ZHENG CAO	LANSDOWNE TOWN CTR PCL E4 LOT 18	700,120
2024	/62/K46///19	082351405000	1-Single Family Residential Urban	LEE, JONG-SEN & SHU-RONG KUO	LANSDOWNE TOWN CTR PCL E4 LOT 19	696,290
2024	/62/K46///20	082351308000	1-Single Family Residential Urban	KIM, CHANG B & IN Y	LANSDOWNE TOWN CTR PCL E4 LOT 20	690,490
2024	/62/K46///21	082351210000	1-Single Family Residential Urban	ZAMBRANA, EDWIN A & GUTIERREZ, MARIA	LANSDOWNE TOWN CTR PCL E4 LOT 21	691,080
2024	/62/K46///22	082351012000	1-Single Family Residential Urban	KNIGHT, CYNTHIA A & STUART G	LANSDOWNE TOWN CTR PCL E4 LOT 22	701,660
2024	/62/K46///23	082350914000	1-Single Family Residential Urban	COE, YONG J & COE, JULIE MYUNGJOO	LANSDOWNE TOWN CTR PCL E4 LOT 23	691,120
2024	/62/K46///24	082350816000	1-Single Family Residential Urban	ALTIERY, GEORGE JR & NANCY MEEHAN-	LANSDOWNE TOWN CTR PCL E4 LOT 24	707,040
2024	/62/K46///25	082350722000	1-Single Family Residential Urban	AWASTHI, YOGESH K & PARIROKH P	LANSDOWNE TOWN CTR PCL E4 LOT 25	701,550
2024	/62/K46///26	082350624000	1-Single Family Residential Urban	DHILLON, BALBIR SINGH ET AL	LANSDOWNE TOWN CTR PCL E4 LOT 26	699,210
2024	/62/K46///27	082350526000	1-Single Family Residential Urban	ADAMS, JOE & WU, XIAO PING	LANSDOWNE TOWN CTR PCL E4 LOT 27	689,950
2024	/62/K46///28	082350429000	1-Single Family Residential Urban	RASHID, REHAN AHMED	LANSDOWNE TOWN CTR PCL E4 LOT 28	704,640
2024	/62/K46///29	082350331000	1-Single Family Residential Urban	ASLAM, VIQAR & KHOLA	LANSDOWNE TOWN CTR PCL E4 LOT 29	695,840
2024	/62/K46///30	082350233000	1-Single Family Residential Urban	MOHER, ANA TR & ANA MOHER LIVING TRUST	LANSDOWNE TOWN CTR PCL E4 LOT 30	712,720
2024	/62/K46///31	082350037000	1-Single Family Residential Urban	TORRES, MYRIAM & ABRAHAM	LANSDOWNE TOWN CTR PCL E4 LOT 31	701,010
2024	/62/K46///32	082359940000	1-Single Family Residential Urban	MERCED, FRANCISCO J & CHRISTINE M	LANSDOWNE TOWN CTR PCL E4 LOT 32	705,430
2024	/62/K46///33	113309842000	1-Single Family Residential Urban	PAUL, LOREN MURPHY & PAUL, ALEX	LANSDOWNE TOWN CTR PCL E4 LOT 33	698,710
2024	/62/K46///34	113309744000	1-Single Family Residential Urban	ROBINETTE, STEPHEN L & JANET	LANSDOWNE TOWN CTR PCL E4 LOT 34	715,700
2024	/62/K46///35	113308434000	1-Single Family Residential Urban	HAN, SANG HYON	LANSDOWNE TOWN CTR PCL E4 LOT 35	732,570
2024	/62/K46///36	113308531000	1-Single Family Residential Urban	ALIZADEH, MARYAM	LANSDOWNE TOWN CTR PCL E4 LOT 36	692,550
2024	/62/K46///37	113308629000	1-Single Family Residential Urban	SALLAH, KEBBA	LANSDOWNE TOWN CTR PCL E4 LOT 37	699,520
2024	/62/K46///38	113308727000	1-Single Family Residential Urban	KANE, MICHAEL S & LISA S SCHWARTZ	LANSDOWNE TOWN CTR PCL E4 LOT 38	739,030
2024	/62/K46///39	113308923000	1-Single Family Residential Urban	KOLOSKY, JAMES JOSEPH JR	LANSDOWNE TOWN CTR PCL E4 LOT 39	733,930
2024	/62/K46///40	113309021000	1-Single Family Residential Urban	AARONSON, ROBERT MICHAEL & AARONSON, DIANE LUTTREL	LANSDOWNE TOWN CTR PCL E4 LOT 40	694,870
2024	/62/K46///41	113309019000	1-Single Family Residential Urban	WALL, MUSAFFA	LANSDOWNE TOWN CTR PCL E4 LOT 41	698,720
2024	/62/K46///42	113309116000	1-Single Family Residential Urban	CRIMENS, JAMES G	LANSDOWNE TOWN CTR PCL E4 LOT 42	739,030
2024	/62/K46///43	113308216000	1-Single Family Residential Urban	HAYES, BRADLEY LUTHER & KAYGORODOVA, VIKTORIA OLEG	LANSDOWNE TOWN CTR PCL E4 LOT 43	740,640
2024	/62/K46///44	113308014000	1-Single Family Residential Urban	ZOOK, CHRISTOPHER RYAN	LANSDOWNE TOWN CTR PCL E4 LOT 44	695,420
2024	/62/K46///45	113307813000	1-Single Family Residential Urban	OKIBE, EMEKA J & PHINA IBE	LANSDOWNE TOWN CTR PCL E4 LOT 45	689,740
2024	/62/K46///46	113307612000	1-Single Family Residential Urban	VO, CRYSTAL	LANSDOWNE TOWN CTR PCL E4 LOT 46	691,620
2024	/62/K46///47	113307411000	1-Single Family Residential Urban	DEMIRTAS, ISMAIL H & BIRGUL	LANSDOWNE TOWN CTR PCL E4 LOT 47	693,120
2024	/62/K46///48	113307209000	1-Single Family Residential Urban	STRATMAN, GEORGE JOHN & VICTORIA SUE	LANSDOWNE TOWN CTR PCL E4 LOT 48	731,850
2024	/62/K46///49	113309806000	1-Single Family Residential Urban	CHIARAMONTE, PAUL	LANSDOWNE TOWN CTR PCL E4 LOT 49	676,790
2024	/62/K46///50	113309605000	1-Single Family Residential Urban	ZHANG, YAN	LANSDOWNE TOWN CTR PCL E4 LOT 50	676,260
2024	/62/K46///51	113309404000	1-Single Family Residential Urban	BROWN, ALLEN & AUDRA A	LANSDOWNE TOWN CTR PCL E4 LOT 51	653,680
2024	/62/K46///52	113309203000	1-Single Family Residential Urban	ALEX, KATHLEEN C	LANSDOWNE TOWN CTR PCL E4 LOT 52	649,970
2024	/62/K46///53	113309002000	1-Single Family Residential Urban	SAEED, ZAHID	LANSDOWNE TOWN CTR PCL E4 LOT 53	670,190
2024	/62/K46///54	113308801000	1-Single Family Residential Urban	ELLIS, RICHARD & JESSICA	LANSDOWNE TOWN CTR PCL E4 LOT 54	676,790
2024	/62/K46///55	113308498000	1-Single Family Residential Urban	KOH, HAN-JONG TR & KOH FAMILY TRUST	LANSDOWNE TOWN CTR PCL E4 LOT 55	679,520
2024	/62/K46///56	113308297000	1-Single Family Residential Urban	O'HARE, JUSTIN B & ALEJANDRA Y VILCHIS	LANSDOWNE TOWN CTR PCL E4 LOT 56	672,910
2024	/62/K46///57	113308096000	1-Single Family Residential Urban	TINNEY, SUZANNE	LANSDOWNE TOWN CTR PCL E4 LOT 57	652,570
2024	/62/K46///58	113307894000	1-Single Family Residential Urban	WAY, ROBIN A & WAY, DEBORAH A	LANSDOWNE TOWN CTR PCL E4 LOT 58	656,300
2024	/62/K46///59	113307693000	1-Single Family Residential Urban	JARKOWSKY, JEFFREY & C D NUQUE	LANSDOWNE TOWN CTR PCL E4 LOT 59	676,640
2024	/62/K46///60	113307391000	1-Single Family Residential Urban	CLEWIS, ROBERT V	LANSDOWNE TOWN CTR PCL E4 LOT 60	684,270
2024	/62/K47///61	113304494000	1-Single Family Residential Urban	KOUIROUKIDIS, NIKOLAOS	LANSDOWNE TOWN CTR PCL E5 LOT 61	615,360
2024	/62/K47///62	113304692000	1-Single Family Residential Urban	BENNETT, JUDITH TR & JUDITH BENNETT REVOCABLE TRUST	LANSDOWNE TOWN CTR PCL E5 LOT 62	604,890
2024	/62/K47///63	113304790000	1-Single Family Residential Urban	TRAN, HIEN KIM	LANSDOWNE TOWN CTR PCL E5 LOT 63	603,240
2024	/62/K47///64	113304988000	1-Single Family Residential Urban	CHANDLER, BENJAMIN T & CHANDLER, KATIE C	LANSDOWNE TOWN CTR PCL E5 LOT 64	614,340
2024	/62/K47///65	113303687000	1-Single Family Residential Urban	NAGARAJAN, SUGANTHI & VEMBANORC NEDUMARAN, PRAVE	LANSDOWNE TOWN CTR PCL E5 LOT 65	613,390
2024	/62/K47///66	113303885000	1-Single Family Residential Urban	ABU-GHANNAM, FATMEH	LANSDOWNE TOWN CTR PCL E5 LOT 66	607,990
2024	/62/K47///67	113303984000	1-Single Family Residential Urban	LAKKARAJU, SHASHIKALA	LANSDOWNE TOWN CTR PCL E5 LOT 67	600,140
2024	/62/K47///68	113304182000	1-Single Family Residential Urban	SHURTLUFF, ROBERT JR & SUSAN B	LANSDOWNE TOWN CTR PCL E5 LOT 68	606,560
2024	/62/K47///69	113302483000	1-Single Family Residential Urban	MICHAELS, EMILY ALICE	LANSDOWNE TOWN CTR PCL E5 LOT 69	717,710
2024	/62/K47///70	113302581000	1-Single Family Residential Urban	MITCHEL, CHRISTIAN J & ELIZABETH	LANSDOWNE TOWN CTR PCL E5 LOT 70	692,780
2024	/62/K47///71	113302799000	1-Single Family Residential Urban	HARRIS, DEENA & HARRIS, JIMMIE	LANSDOWNE TOWN CTR PCL E5 LOT 71	709,310

LOUDOUN CO. 2024 ASSESSMENTS

RESIDENTIAL PROPERTIES WITHIN THE 2-0 MILE IMPACT ZONE

TAX YR	TAX MAP	PARID	STATE CODE	OWNI	LEGAL1	ASSESSMENT
2024	/62/K47///72/	113302978000	1-Single Family Residential Urban	NEAL, CHRISTINE ELISE	LANSDOWNE TOWN CTR PCL E5 LOT 72	693,960
2024	/62/K47///73/	113303076000	1-Single Family Residential Urban	DUONG, HENRY HIEM & DUONG, HOANG NHUT	LANSDOWNE TOWN CTR PCL E5 LOT 73	697,540
2024	/62/K47///74/	113303374000	1-Single Family Residential Urban	JEAVONS, THOMAS E & PATRICIA C	LANSDOWNE TOWN CTR PCL E5 LOT 74	704,430
2024	/62/K47///75/	113306186000	1-Single Family Residential Urban	GUERRERO, JOSEPH M & GUERRERO, INDIRA A	LANSDOWNE TOWN CTR PCL E5 LOT 75	684,270
2024	/62/K47///76/	113306384000	1-Single Family Residential Urban	JIA, RUI & REDLIN, BENJAMIN	LANSDOWNE TOWN CTR PCL E5 LOT 76	664,360
2024	/62/K47///77/	113306482000	1-Single Family Residential Urban	FOX, MATTHEW B & CORY E	LANSDOWNE TOWN CTR PCL E5 LOT 77	676,640
2024	/62/K47///78/	113306580000	1-Single Family Residential Urban	MOORE, VERONICA	LANSDOWNE TOWN CTR PCL E5 LOT 78	658,600
2024	/62/K47///79/	113306778000	1-Single Family Residential Urban	RIBEIRO, ANDREW L	LANSDOWNE TOWN CTR PCL E5 LOT 79	656,300
2024	/62/K47///80/	113306876000	1-Single Family Residential Urban	SESHA, RADHAKRISHNAN VENKATA & UPPILL, CHITHRA	LANSDOWNE TOWN CTR PCL E5 LOT 80	672,910
2024	/62/K47///81/	113306974000	1-Single Family Residential Urban	DIXON, KRISTAN	LANSDOWNE TOWN CTR PCL E5 LOT 81	684,270
2024	/62/K47///82/	113305075000	1-Single Family Residential Urban	SILL, DAVID EARL & SILL, MEGAN ASHLEY KEYNTON	LANSDOWNE TOWN CTR PCL E5 LOT 82	614,340
2024	/62/K47///83/	113305277000	1-Single Family Residential Urban	JONES, INCI	LANSDOWNE TOWN CTR PCL E5 LOT 83	604,890
2024	/62/K47///84/	113305479000	1-Single Family Residential Urban	MRAS, GERY J	LANSDOWNE TOWN CTR PCL E5 LOT 84	610,610
2024	/62/K47///85/	113204268000	1-Single Family Residential Urban	ROSS, JEREMY ROGERS	LANSDOWNE TOWN CTR PCL E5 LOT 85	717,710
2024	/62/K47///86/	113204466000	1-Single Family Residential Urban	AKBAR, FILZA S	LANSDOWNE TOWN CTR PCL E5 LOT 86	701,150
2024	/62/K47///87/	113204665000	1-Single Family Residential Urban	LUNDY, THERESA	LANSDOWNE TOWN CTR PCL E5 LOT 87	698,710
2024	/62/K47///88/	113204864000	1-Single Family Residential Urban	ABEBE, ALEMMAYA & ASERESA, MULUKEN MELESE	LANSDOWNE TOWN CTR PCL E5 LOT 88	709,310
2024	/62/K47///89/	113205062000	1-Single Family Residential Urban	SALEHIPPOUR, FARROKH	LANSDOWNE TOWN CTR PCL E5 LOT 89	697,540
2024	/62/K47///90/	113205261000	1-Single Family Residential Urban	LYLES, JOSHUA M & JEANETTE M	LANSDOWNE TOWN CTR PCL E5 LOT 90	715,180
2024	/62/K47///91/	113208746000	1-Single Family Residential Urban	KNISKA, NICHOLAS E JR	LANSDOWNE TOWN CTR PCL E5 LOT 91	684,270
2024	/62/K47///92/	113208946000	1-Single Family Residential Urban	MEY, HALEIGH DUKE & MEY, JENNY	LANSDOWNE TOWN CTR PCL E5 LOT 92	679,800
2024	/62/K47///93/	113209247000	1-Single Family Residential Urban	WINGFIELD, SCOTT H	LANSDOWNE TOWN CTR PCL E5 LOT 93	676,640
2024	/62/K47///94/	113209447000	1-Single Family Residential Urban	PARDUE, KEVIN D	LANSDOWNE TOWN CTR PCL E5 LOT 94	644,020
2024	/62/K47///95/	113209647000	1-Single Family Residential Urban	DEFELICE, GREGORY J & VICTORIA G	LANSDOWNE TOWN CTR PCL E5 LOT 95	656,300
2024	/62/K47///96/	113209847000	1-Single Family Residential Urban	GALE, DEAN D & SUN H	LANSDOWNE TOWN CTR PCL E5 LOT 96	672,910
2024	/62/K47///97/	082250147000	1-Single Family Residential Urban	RIDGEWAY, DANNY R & BERNICE ET AL	LANSDOWNE TOWN CTR PCL E5 LOT 97A	679,520
2024	/62/K47///98/	082250647000	1-Single Family Residential Urban	HOLLAND, MICHAEL STEPHEN & HOLLAND, REBECCA FLYNN	LANSDOWNE TOWN CTR PCL E5 LOT 98A	684,270
2024	/62/K47///99/	082250848000	1-Single Family Residential Urban	PECORARO, BRIAN & PECORARO, GINA	LANSDOWNE TOWN CTR PCL E5 LOT 99A	664,360
2024	/62/K47///100/	082251148000	1-Single Family Residential Urban	TUDOR, ZACHARY DIRK TR & TUDOR, SHELLY WYNONIA TR &	LANSDOWNE TOWN CTR PCL E5 LOT 100A	652,570
2024	/62/K47///101/	082251348000	1-Single Family Residential Urban	CILBERTI, ERIC J & KATHLEEN	LANSDOWNE TOWN CTR PCL E5 LOT 101A	609,470
2024	/62/K47///102/	082251548000	1-Single Family Residential Urban	WILKINSON, JOHN P	LANSDOWNE TOWN CTR PCL E5 LOT 102A	605,740
2024	/62/K47///103/	082251748000	1-Single Family Residential Urban	VELTRI, MARY JO & VELTRI, PATRICK	LANSDOWNE TOWN CTR PCL E5 LOT 103A	629,800
2024	/62/K47///104/	082252048000	1-Single Family Residential Urban	MOSER-GALLEGO, ANNA TR & GALLEGO, GILBERT ARISTIDES	LANSDOWNE TOWN CTR PCL E5 LOT 104A	679,520
2024	/62/K47///105/	082253044000	1-Single Family Residential Urban	LINCOLN, EDITH B	LANSDOWNE TOWN CTR PCL E5 LOT 105A	684,270
2024	/62/K47///106/	082253047000	1-Single Family Residential Urban	FADER, JOHN STANLEY JR TR & FADER, NICOLE DUPONT TR &	LANSDOWNE TOWN CTR PCL E5 LOT 106A	677,100
2024	/62/K47///107/	082253049000	1-Single Family Residential Urban	LEE, NATHAN C & JUNG LEE & A LEE	LANSDOWNE TOWN CTR PCL E5 LOT 107A	605,740
2024	/62/K47///108/	082253051000	1-Single Family Residential Urban	ISLAM, AFZAL & DIBA KHAN	LANSDOWNE TOWN CTR PCL E5 LOT 108A	626,080
2024	/62/K47///109/	082252954000	1-Single Family Residential Urban	BERGER, CURTIS H & FRED A MOORE	LANSDOWNE TOWN CTR PCL E5 LOT 109A	679,520
2024	/62/K47///110/	082252759000	1-Single Family Residential Urban	GABRIELLE, RON S & CHRISTINA L	LANSDOWNE TOWN CTR PCL E5 LOT 110	687,030
2024	/62/K47///111/	082252561000	1-Single Family Residential Urban	SAM-WORUKA, IRO BEULAH ALTRAIDE	LANSDOWNE TOWN CTR PCL E5 LOT 111	647,060
2024	/62/K47///112/	082252363000	1-Single Family Residential Urban	PARAVECCHIO, JAMES R	LANSDOWNE TOWN CTR PCL E5 LOT 112	608,070
2024	/62/K47///113/	082252265000	1-Single Family Residential Urban	NAGABHUSHAN, SEEMA M	LANSDOWNE TOWN CTR PCL E5 LOT 113	620,420
2024	/62/K47///114/	082252066000	1-Single Family Residential Urban	WOOD, WILLIAM STERLING JR TR & DEGNAN, KIM ELLEN TR &	LANSDOWNE TOWN CTR PCL E5 LOT 114	633,230
2024	/62/K47///115/	082251868000	1-Single Family Residential Urban	LINTON, CYNTHIA D & LINTON, TRAVIS M	LANSDOWNE TOWN CTR PCL E5 LOT 115	682,260
2024	/62/K47///116/	08235375000	1-Single Family Residential Urban	KOWALCZYK, ROMAN P & RUTH J TRONO	LANSDOWNE TOWN CTR PCL E5 LOT 116	711,350
2024	/62/K47///117/	082353573000	1-Single Family Residential Urban	DAKIN-DAVIS, CHRYSTABEL LEONORA	LANSDOWNE TOWN CTR PCL E5 LOT 117	695,620
2024	/62/K47///118/	082353772000	1-Single Family Residential Urban	SECHELE, MOTHUSI L & L PHUMAPHI	LANSDOWNE TOWN CTR PCL E5 LOT 118	704,980
2024	/62/K47///119/	082253870000	1-Single Family Residential Urban	PALLA, AMMAR & RABEEA ALTAF	LANSDOWNE TOWN CTR PCL E5 LOT 119	715,250
2024	/62/K47///120/	082254068000	1-Single Family Residential Urban	MAHAKAKUL, THANAPOL & RACHEL	LANSDOWNE TOWN CTR PCL E5 LOT 120	711,270
2024	/62/K47///121/	082254266000	1-Single Family Residential Urban	VANDERKLIN, ANDREW & KAREN	LANSDOWNE TOWN CTR PCL E5 LOT 121	706,770
2024	/62/K47///122/	082354382000	1-Single Family Residential Urban	KHATCHERESSIAN, SHANNON JOY	LANSDOWNE TOWN CTR PCL E5 LOT 122	706,570
2024	/62/K47///123/	082354580000	1-Single Family Residential Urban	WARD, JOHN CRAIG JR & DAUGHERTY-WARD, AMANDA PAULI	LANSDOWNE TOWN CTR PCL E5 LOT 123	695,620
2024	/62/K47///124/	082354678000	1-Single Family Residential Urban	CARTER, HARRY JACKSON JR	LANSDOWNE TOWN CTR PCL E5 LOT 124	711,270
2024	/62/K47///125/	082354876000	1-Single Family Residential Urban	WEN, JIAN	LANSDOWNE TOWN CTR PCL E5 LOT 125	707,460
2024	/62/K47///126/	082354974000	1-Single Family Residential Urban	WEBB, RYAN MICHAEL	LANSDOWNE TOWN CTR PCL E5 LOT 126	697,300
2024	/62/K47///127/	082355172000	1-Single Family Residential Urban	LENIHAN, KYLE P	LANSDOWNE TOWN CTR PCL E5 LOT 127	702,530
2024	/62/K47///128/	082254357000	1-Single Family Residential Urban	WHITTLE, PHILIP & NEMTALA, NUR GORAYEB	LANSDOWNE TOWN CTR PCL E5 LOT 128	614,340
2024	/62/K47///129/	082254658000	1-Single Family Residential Urban	DUPUY, SHAWN LEE & DUPUY, DEBORAH	LANSDOWNE TOWN CTR PCL E5 LOT 129	602,290
2024	/62/K47///130/	082254860000	1-Single Family Residential Urban	KREUTZER, DAVID WRIGHT TR & KREUTZER, BARBARA BALLA	LANSDOWNE TOWN CTR PCL E5 LOT 130	600,210
2024	/62/K47///131/	082255062000	1-Single Family Residential Urban	CABRERA, DAMIEN S & CABRERA, BRIANNA	LANSDOWNE TOWN CTR PCL E5 LOT 131	609,590
2024	/62/K47///132/	082255264000	1-Single Family Residential Urban	KHALEGHIAN, MOHAMMADREZA & SAHAR MESHGI	LANSDOWNE TOWN CTR PCL E5 LOT 132	606,490
2024	/62/K47///133/	082255466000	1-Single Family Residential Urban	THOMAS, CARL E & DAVIS, SHANNON	LANSDOWNE TOWN CTR PCL E5 LOT 133	605,620
2024	/62/K47///134/	082255667000	1-Single Family Residential Urban	ISMAL, REHAN & IRSHAD, NOSHEEN	LANSDOWNE TOWN CTR PCL E5 LOT 134	605,560
2024	/62/K47///135/	082255869000	1-Single Family Residential Urban	UPPALAPATI, VIJAYA K & DASARI, SNEHA	LANSDOWNE TOWN CTR PCL E5 LOT 135	616,700
2024	/62/K47///136/	082256561000	1-Single Family Residential Urban	HAYES, CHRISTOPHER VAUGHN & HAYES, KERLY NURIETH	LANSDOWNE TOWN CTR PCL E5 LOT 136	608,810
2024	/62/K47///137/	082256359000	1-Single Family Residential Urban	AMPTHOR, BLANE F 13 of 26	LANSDOWNE TOWN CTR PCL E5 LOT 137	606,580

LOUDOUN CO. 2024 ASSESSMENTS

RESIDENTIAL PROPERTIES WITHIN THE 2-0 MILE IMPACT ZONE

TAX YR	TAX MAP	PARID	STATE CODE	OWNI	LEGAL1	ASSESSMENT
2024	/62/K47///138/	082256157000	1-Single Family Residential Urban	RESTIVO, ROBERT G & TARA	LANSDOWNE TOWN CTR PCL E5 LOT 138	602,440
2024	/62/K47///139/	082255956000	1-Single Family Residential Urban	LIU, DIZHONG & MINGYUAN WANG	LANSDOWNE TOWN CTR PCL E5 LOT 139	607,850
2024	/62/K47///140/	082255754000	1-Single Family Residential Urban	GORA, MARGARET M & MARIAN J	LANSDOWNE TOWN CTR PCL E5 LOT 140	608,810
2024	/62/K47///141/	082255552000	1-Single Family Residential Urban	KIM, JUNG HIE	LANSDOWNE TOWN CTR PCL E5 LOT 141	602,440
2024	/62/K47///142/	082255350000	1-Single Family Residential Urban	BURKE, CHERRY C & KWI SOK	LANSDOWNE TOWN CTR PCL E5 LOT 142	607,220
2024	/62/K47///143/	082255148000	1-Single Family Residential Urban	CHUA, CHERRY & CHUA, PAUL	LANSDOWNE TOWN CTR PCL E5 LOT 143	602,440
2024	/62/K47///144/	082255046000	1-Single Family Residential Urban	HU, XIAO-LING	LANSDOWNE TOWN CTR PCL E5 LOT 144	611,930
2024	/62/K47///145/	082254641000	1-Single Family Residential Urban	ZALDUA, KEVIN F & TINA L	LANSDOWNE TOWN CTR PCL E5 LOT 145	707,500
2024	/62/K47///146/	082254539000	1-Single Family Residential Urban	SCUTAMACCHIA, THOMAS & SNEZANA	LANSDOWNE TOWN CTR PCL E5 LOT 146	693,960
2024	/62/K47///147/	082254436000	1-Single Family Residential Urban	PIPER, BRYAN C & CHRISTINE S	LANSDOWNE TOWN CTR PCL E5 LOT 147	699,140
2024	/62/K47///148/	082256953000	1-Single Family Residential Urban	REAY, DENIZ & RANDALL	LANSDOWNE TOWN CTR PCL E5 LOT 148	742,530
2024	/62/K47///149/	082257051000	1-Single Family Residential Urban	KULKARNI, MANGESHWER RAO & VADREU, PHANIMADHURI	LANSDOWNE TOWN CTR PCL E5 LOT 149	698,720
2024	/62/K47///150/	082257250000	1-Single Family Residential Urban	332 ROCK SPRING DRIVE LLC	LANSDOWNE TOWN CTR PCL E5 LOT 150	695,960
2024	/62/K47///151/	082257448000	1-Single Family Residential Urban	DIXON, CURTIS S & GWENYTH C	LANSDOWNE TOWN CTR PCL E5 LOT 151	747,150
2024	/62/K47///152/	082257745000	1-Single Family Residential Urban	ALLURI, PRABHAKARA R & R KALIDHINDI	LANSDOWNE TOWN CTR PCL E5 LOT 152	742,530
2024	/62/K47///153/	082257944000	1-Single Family Residential Urban	RUSH, SCOTT M & SUZANNE M	LANSDOWNE TOWN CTR PCL E5 LOT 153	698,720
2024	/62/K47///154/	082258142000	1-Single Family Residential Urban	BURROUGHS, THOMAS MICHAEL	LANSDOWNE TOWN CTR PCL E5 LOT 154	695,960
2024	/62/K47///155/	082258340000	1-Single Family Residential Urban	BOZZO, LUIGI & MARIL M	LANSDOWNE TOWN CTR PCL E5 LOT 155	731,860
2024	/62/K47///156/	082258538000	1-Single Family Residential Urban	GREENLEE, JULIE K & D P GREENLEE	LANSDOWNE TOWN CTR PCL E5 LOT 156A	739,030
2024	/62/K47///157/	082258836000	1-Single Family Residential Urban	MEREDITH, BRONSON L	LANSDOWNE TOWN CTR PCL E5 LOT 157A	692,550
2024	/62/K47///158/	082258935000	1-Single Family Residential Urban	HULLET, DARREN M & KATHLEEN M	LANSDOWNE TOWN CTR PCL E5 LOT 158A	698,720
2024	/62/K47///159/	082259134000	1-Single Family Residential Urban	DESAI, RACHANA BIRAJUMAR & RAMASWAMY, SRI KANTH	LANSDOWNE TOWN CTR PCL E5 LOT 159A	695,960
2024	/62/K47///160/	082259332000	1-Single Family Residential Urban	KAKARAPARTI, KRISHNA & APARNA	LANSDOWNE TOWN CTR PCL E5 LOT 160A	731,380
2024	/62/K47///161/	082255436000	1-Single Family Residential Urban	WILBER, TYLER F & WILBER, GRETCHEN H	LANSDOWNE TOWN CTR PCL E5 LOT 161	703,170
2024	/62/K47///162/	082255634000	1-Single Family Residential Urban	RUST, JOHN S & RUST, LISA M	LANSDOWNE TOWN CTR PCL E5 LOT 162	704,980
2024	/62/K47///163/	082255833000	1-Single Family Residential Urban	EAST ZHAO LLC	LANSDOWNE TOWN CTR PCL E5 LOT 163	695,620
2024	/62/K47///164/	082256132000	1-Single Family Residential Urban	ZALAWAR, HAYDAR SADAD & ZALAWAR, BRISHNA & MANCHA	LANSDOWNE TOWN CTR PCL E5 LOT 164	704,980
2024	/62/K47///165/	082256331000	1-Single Family Residential Urban	LISA LIEN-FA CHAU REVOCABLE TRUST & CHAU, LISA LIEN-FA	LANSDOWNE TOWN CTR PCL E5 LOT 165	712,240
2024	/62/K47///166/	082256530000	1-Single Family Residential Urban	SLAZNIK, ANDREW & SLAZNIK, DENISE	LANSDOWNE TOWN CTR PCL E5 LOT 166	695,620
2024	/62/K47///167/	082256829000	1-Single Family Residential Urban	NGUYEN, KHANH M & TERRI	LANSDOWNE TOWN CTR PCL E5 LOT 167	721,620
2024	/62/K47///168/	082257227000	1-Single Family Residential Urban	BOCK, WILLIAM D & CHRISTINE E	LANSDOWNE TOWN CTR PCL E5 LOT 168	706,770
2024	/62/K47///169/	082257425000	1-Single Family Residential Urban	LEBEDA, KATHERINE JANE	LANSDOWNE TOWN CTR PCL E5 LOT 169	715,250
2024	/62/K47///170/	082257624000	1-Single Family Residential Urban	SAWYER, STEVEN L & D RODRIGUEZ-	LANSDOWNE TOWN CTR PCL E5 LOT 170	696,160
2024	/62/K47///171/	082257823000	1-Single Family Residential Urban	KEYS, EARL W & REBECCA	LANSDOWNE TOWN CTR PCL E5 LOT 171	712,240
2024	/62/K47///172/	082258021000	1-Single Family Residential Urban	TELFORD, LLOYD W & VENOUS MEMARI TEES	LANSDOWNE TOWN CTR PCL E5 LOT 172	704,980
2024	/62/K47///173/	082258220000	1-Single Family Residential Urban	KELLY, JODY L	LANSDOWNE TOWN CTR PCL E5 LOT 173	695,620
2024	/62/K47///174/	082258419000	1-Single Family Residential Urban	HUNDAL, AVNEET K & RANDEEP S CHEEMA	LANSDOWNE TOWN CTR PCL E5 LOT 174	718,610
2024	/62/K47///175/	082259015000	1-Single Family Residential Urban	HALINSKI, STEPHANIE M	LANSDOWNE TOWN CTR PCL E5 LOT 175	606,910
2024	/62/K47///176/	082259217000	1-Single Family Residential Urban	ROWLAND, MARIE	LANSDOWNE TOWN CTR PCL E5 LOT 176	607,870
2024	/62/K47///177/	082259319000	1-Single Family Residential Urban	DESAI, MAHARSHI & ANAMIKA	LANSDOWNE TOWN CTR PCL E5 LOT 177	615,290
2024	/62/K47///178/	082259522000	1-Single Family Residential Urban	RAHMANI-KHEZRI, SEYED M & MOIGAN AFSHARI	LANSDOWNE TOWN CTR PCL E5 LOT 178	615,930
2024	/62/K47///179/	082259724000	1-Single Family Residential Urban	PATEL, NIMIT LALITKUMAR & PATEL, RONAK HEMANTRUMAR	LANSDOWNE TOWN CTR PCL E5 LOT 179	604,740
2024	/62/K47///180/	082259826000	1-Single Family Residential Urban	HUNSICKER, CHRISTOPHER WM & J RUETSCHLIN	LANSDOWNE TOWN CTR PCL E5 LOT 180	609,550
2024	/62/K47///181/	082269929000	1-Single Family Residential Urban	KUMARASWAMI, KALPANA & SESHA R GADE	LANSDOWNE TOWN CTR PCL E5 LOT 181	608,900
2024	/62/K47///182/	082260131000	1-Single Family Residential Urban	HOLLAND, DIANNA J & DORIS J HOLLAND	LANSDOWNE TOWN CTR PCL E5 LOT 182	605,360
2024	/62/K47///183/	082261125000	1-Single Family Residential Urban	NASSIF, RIAD	LANSDOWNE TOWN CTR PCL E5 LOT 183	625,360
2024	/62/K47///184/	082260922000	1-Single Family Residential Urban	MEHTA, SUMEET D & NEHA S	LANSDOWNE TOWN CTR PCL E5 LOT 184	607,040
2024	/62/K47///185/	082260820000	1-Single Family Residential Urban	HU, FANG & JACK YI	LANSDOWNE TOWN CTR PCL E5 LOT 185	618,960
2024	/62/K47///186/	082260718000	1-Single Family Residential Urban	TOMASKY, BERNARD E	LANSDOWNE TOWN CTR PCL E5 LOT 186	610,190
2024	/62/K47///187/	082260516000	1-Single Family Residential Urban	PRABHAKARAN, AMITH KATTIL	LANSDOWNE TOWN CTR PCL E5 LOT 187	601,240
2024	/62/K47///188/	082261520000	1-Single Family Residential Urban	KHEMANI, CHANDRU I & KHEMANI, MISHA CHANDRU	LANSDOWNE TOWN CTR PCL E5 LOT 188	611,120
2024	/62/K47///189/	082261819000	1-Single Family Residential Urban	AKBARI, RAHEEM TR & NASSIMI, LYLE TR & AKBARI FAMILY	LANSDOWNE TOWN CTR PCL E5 LOT 189	610,580
2024	/62/K47///190/	082262018000	1-Single Family Residential Urban	GOMEZ, IVAN & LUZ ANGELA	LANSDOWNE TOWN CTR PCL E5 LOT 190	607,870
2024	/62/K47///191/	082262216000	1-Single Family Residential Urban	BHOJANI, KISHOR GORDHANDAS & BHOJANI, DIVYA KISHOR	LANSDOWNE TOWN CTR PCL E5 LOT 191	614,260
2024	/62/K47///192/	082262515000	1-Single Family Residential Urban	RYBA, ERIC	LANSDOWNE TOWN CTR PCL E5 LOT 192	611,120
2024	/62/K47///193/	082262814000	1-Single Family Residential Urban	KOUPAEI, DAVID & BAKHTIARI, NIKI	LANSDOWNE TOWN CTR PCL E5 LOT 193	613,710
2024	/62/K47///194/	082263013000	1-Single Family Residential Urban	SYEDMOHIDEEN, JAHEER H & R HUSSAIN	LANSDOWNE TOWN CTR PCL E5 LOT 194	612,680
2024	/62/K47///195/	082263211000	1-Single Family Residential Urban	KORATEGERESAMPATH, SRINIVASAN	LANSDOWNE TOWN CTR PCL E5 LOT 195	604,740
2024	/62/K47///196/	082263510000	1-Single Family Residential Urban	P Z D HOLDINGS LLC	LANSDOWNE TOWN CTR PCL E5 LOT 196	614,260
2024	/62/K47///197/	082260414000	1-Single Family Residential Urban	DESAI, JYOTINDRA M & DESAI, KOKILA JYOTINDRA & ARSHI, S	LANSDOWNE TOWN CTR PCL E5 LOT 197	616,590
2024	/62/K47///198/	082258912000	1-Single Family Residential Urban	MILLER, JUSTIN SHIELDS	LANSDOWNE TOWN CTR PCL E5 LOT 198	614,260
2024	/62/K47///199/	082262106000	1-Single Family Residential Urban	ADILI, NILOOFAR	LANSDOWNE TOWN CTR PCL E5 LOT 199	608,810
2024	/62/K47///200/	082261805000	1-Single Family Residential Urban	SHARMA, RAJAN & FALGUNI D	LANSDOWNE TOWN CTR PCL E5 LOT 200	606,580
2024	/62/K47///201/	082261604000	1-Single Family Residential Urban	MICHELE JANELLE MCEYESON REVOCABLE LIVING TRUST	LANSDOWNE TOWN CTR PCL E5 LOT 201	607,220
2024	/62/K47///202/	082261403000	1-Single Family Residential Urban	SCHLENER, PHILLIP M	LANSDOWNE TOWN CTR PCL E5 LOT 202	616,700
2024	/62/K47///203/	082260702000	1-Single Family Residential Urban	YAM, CHEE HIM	LANSDOWNE TOWN CTR PCL E5 LOT 203	613,590

LOUDOUN CO. 2024 ASSESSMENTS

RESIDENTIAL PROPERTIES WITHIN THE 2-0 MILE IMPACT ZONE

TAX YR	TAX MAP	PARID	STATE CODE	OWNI	LEGAL1	ASSESSMENT
2024	/62/K471//204/	082260504000	1-Single Family Residential Urban	ZEIDLER, ERIC J & DARLENE S	LANSDOWNE TOWN CTR PCL E5 LOT 204	604,600
2024	/62/K471//205/	082260305000	1-Single Family Residential Urban	NASSIF, RIAD	LANSDOWNE TOWN CTR PCL E5 LOT 205	610,400
2024	/62/K471//206/	082260106000	1-Single Family Residential Urban	GIFFORD, CRAIG & DEZICA FAY YELM	LANSDOWNE TOWN CTR PCL E5 LOT 206	618,940
2024	/62/K471//207/	082259808000	1-Single Family Residential Urban	BEAMON, JAMES D & GINA D	LANSDOWNE TOWN CTR PCL E5 LOT 207	611,930
2024	/62/K48AAAA-61	113305300001	1-Single Family Residential Urban	ISHAK, MALIK F TR & MALIK FAWAZ ISHAK TRUST	LINDEN ROW CONDO PH AA UNIT AA-61	432,430
2024	/62/K48AAAA-62	113305300002	1-Single Family Residential Urban	NATIONAL FINANCIAL LLC	LINDEN ROW CONDO PH AA UNIT AA-62	404,530
2024	/62/K48AAAA-63	113305300003	1-Single Family Residential Urban	BROWN, VICTORIA & CLAYMAN, NICHOLAS ANDREW	LINDEN ROW CONDO PH AA UNIT AA-63	429,410
2024	/62/K48AAAA-64	113305300004	1-Single Family Residential Urban	TELNA, LARYSA	LINDEN ROW CONDO PH AA UNIT AA-64	401,520
2024	/62/K48AAAA-65	113305300005	1-Single Family Residential Urban	MILLER, CINDY	LINDEN ROW CONDO PH AA UNIT AA-65	429,410
2024	/62/K48AAAA-66	113305300006	1-Single Family Residential Urban	LEONG, RONALD & RICHARD LEONG	LINDEN ROW CONDO PH AA UNIT AA-66	401,520
2024	/62/K48AAAA-67	113305300007	1-Single Family Residential Urban	ELNAHAL, HAMDY & DINA ELBOHY	LINDEN ROW CONDO PH AA UNIT AA-67	432,430
2024	/62/K48AAAA-68	113305300008	1-Single Family Residential Urban	BANGARBALE, GOVINDARAJAN & SUSHMA	LINDEN ROW CONDO PH AA UNIT AA-68	401,520
2024	/62/K48AAAA-69	113305300009	1-Single Family Residential Urban	KAESTNER, JILL	LINDEN ROW CONDO PH AA UNIT AA-69	429,410
2024	/62/K48AAAA-70	113305300010	1-Single Family Residential Urban	KENT, MICHAEL	LINDEN ROW CONDO PH AA UNIT AA-70	401,520
2024	/62/K48AAAA-71	113305300011	1-Single Family Residential Urban	OFORI, HENRY	LINDEN ROW CONDO PH AA UNIT AA-71	429,410
2024	/62/K48AAAA-72	113305300012	1-Single Family Residential Urban	MONTERO, LYDIA & ELDRIDGE, JOSEPH	LINDEN ROW CONDO PH AA UNIT AA-72	401,520
2024	/62/K48AAAA-73	113305300013	1-Single Family Residential Urban	MILLER, ZACHARY A	LINDEN ROW CONDO PH AA UNIT AA-73	429,410
2024	/62/K48AAAA-74	113305300014	1-Single Family Residential Urban	KHALID, UROOJ	LINDEN ROW CONDO PH AA UNIT AA-74	401,520
2024	/62/K48AAAA-75	113305300015	1-Single Family Residential Urban	KANADY, MICHAEL J	LINDEN ROW CONDO PH AA UNIT AA-75	432,430
2024	/62/K48AAAA-76	113305300016	1-Single Family Residential Urban	WALKER, CELESTE M & MICHAEL BARSTIS	LINDEN ROW CONDO PH AA UNIT AA-76	404,530
2024	/62/K48ABAB45/	113305907001	1-Single Family Residential Urban	RYAN, STEPHEN M & RENE H	LINDEN ROW CONDO PH AB BLD AB UNIT AB-45	434,440
2024	/62/K48ABAB46/	113305907002	1-Single Family Residential Urban	WALKER, LEO J & ANDREA	LINDEN ROW CONDO PH AB BLD AB UNIT AB-46	404,530
2024	/62/K48ABAB47/	113305907003	1-Single Family Residential Urban	ASHURKOFF, STEPHEN P & ELLEN W	LINDEN ROW CONDO PH AB BLD AB UNIT AB-47	429,410
2024	/62/K48ABAB48/	113305907004	1-Single Family Residential Urban	HAGJOO, NAZANIN AZIMI & TAFRESHIRAD, PARISA	LINDEN ROW CONDO PH AB BLD AB UNIT AB-48	401,520
2024	/62/K48ABAB49/	113305907005	1-Single Family Residential Urban	KHAN, HAIDER A	LINDEN ROW CONDO PH AB BLD AB UNIT AB-49	429,410
2024	/62/K48ABAB50/	113305907006	1-Single Family Residential Urban	MOSSROCK LLC	LINDEN ROW CONDO PH AB BLD AB UNIT AB-50	401,520
2024	/62/K48ABAB51/	113305907007	1-Single Family Residential Urban	SATRE, STEVEN P & SATRE, JEFFREY S	LINDEN ROW CONDO PH AB BLD AB UNIT AB-51	429,410
2024	/62/K48ABAB52/	113305907008	1-Single Family Residential Urban	CALOBRISI, FRANCIS P & KARLENA R	LINDEN ROW CONDO PH AB BLD AB UNIT AB-52	401,520
2024	/62/K48ABAB53/	113305907009	1-Single Family Residential Urban	MOSER, BRIAN & MOSER, JASMIN R & MUCENIEKS, ELLA A	LINDEN ROW CONDO PH AB BLD AB UNIT AB-53	431,920
2024	/62/K48ABAB54/	113305907010	1-Single Family Residential Urban	BLYSKAL, STEPHEN EDWARD	LINDEN ROW CONDO PH AB BLD AB UNIT AB-54	401,520
2024	/62/K48ABAB55/	113305907011	1-Single Family Residential Urban	MARCH, GRANT R	LINDEN ROW CONDO PH AB BLD AB UNIT AB-55	429,410
2024	/62/K48ABAB56/	113305907012	1-Single Family Residential Urban	GODSTON, MARY ANNE TRUSTEE	LINDEN ROW CONDO PH AB BLD AB UNIT AB-56	401,520
2024	/62/K48ABAB57/	113305907013	1-Single Family Residential Urban	GIANNINI, SHANNON	LINDEN ROW CONDO PH AB BLD AB UNIT AB-57	429,410
2024	/62/K48ABAB58/	113305907014	1-Single Family Residential Urban	BOBROW, MATTHEW	LINDEN ROW CONDO PH AB BLD AB UNIT AB-58	401,520
2024	/62/K48ABAB59/	113305907015	1-Single Family Residential Urban	TJ&KEA PROPERTIES LLC	LINDEN ROW CONDO PH AB BLD AB UNIT AB-59	436,300
2024	/62/K48ABAB60/	113305907016	1-Single Family Residential Urban	STREHL, GARY	LINDEN ROW CONDO PH AB BLD AB UNIT AB-60	404,530
2024	/62/K48PAA111/	113402405001	1-Single Family Residential Urban	MITCHAM, NICHOLAS	RESIDENCES AT LANSDOWNE TOWN CTR CONDO PH A UNIT A-	426,470
2024	/62/K48PAA112/	113402405002	1-Single Family Residential Urban	ZHANG, RONGBIN & LI, WEI	RESIDENCES AT LANSDOWNE TOWN CTR CONDO PH A UNIT A-	501,800
2024	/62/K48PAA121/	113402405003	1-Single Family Residential Urban	AWASTHI, JAGJIT K & TRIPTA	RESIDENCES AT LANSDOWNE TOWN CTR CONDO PH A UNIT A-	413,820
2024	/62/K48PAA122/	113402405004	1-Single Family Residential Urban	JHA, SHILPI	RESIDENCES AT LANSDOWNE TOWN CTR CONDO PH A UNIT A-	502,460
2024	/62/K48PAA131/	113402405005	1-Single Family Residential Urban	RAFAAT, AMIRREZA	RESIDENCES AT LANSDOWNE TOWN CTR CONDO PH A UNIT A-	407,890
2024	/62/K48PAA132/	113402405006	1-Single Family Residential Urban	KHAN, ALI TR & ALI KHAN LIVING TRUST	RESIDENCES AT LANSDOWNE TOWN CTR CONDO PH A UNIT A-	495,950
2024	/62/K48PO/O-1/	113408178001	1-Single Family Residential Urban	PASCHUCK, DANIELLE RAE	LINDEN ROW CONDO PH.O CONDO UNIT O-1	419,210
2024	/62/K48PO/O-2/	113408178002	1-Single Family Residential Urban	MURPHY, TIMOTHY P	LINDEN ROW CONDO PH.O CONDO UNIT O-2	493,690
2024	/62/K48PO/O-3/	113408178003	1-Single Family Residential Urban	GYAPONG, ANTHONY & TIWAAH	LINDEN ROW CONDO PH.O CONDO UNIT O-3	409,070
2024	/62/K48PO/O-4/	113408178004	1-Single Family Residential Urban	ABIB, ABDILLAH H & ASIA SAMALE	LINDEN ROW CONDO PH.O CONDO UNIT O-4	496,860
2024	/62/K48PO/O-5/	113408178005	1-Single Family Residential Urban	AMOSAH, AJUAH	LINDEN ROW CONDO PH.O CONDO UNIT O-5	419,270
2024	/62/K48PO/O-6/	113408178006	1-Single Family Residential Urban	VOLKOV, VLADISLAV & SVETLANA LARINA ET AL	LINDEN ROW CONDO PH.O CONDO UNIT O-6	491,800
2024	/62/K48PO/O-7/	113408178007	1-Single Family Residential Urban	RIOS, FLOR ESTELA CASTELLON	LINDEN ROW CONDO PH.O CONDO UNIT O-7	407,090
2024	/62/K48PO/O-8/	113408178008	1-Single Family Residential Urban	KRESGE, ADAM J & ALYSSA M	LINDEN ROW CONDO PH.O CONDO UNIT O-8	491,800
2024	/62/K48PO/O-9/	113408178009	1-Single Family Residential Urban	BAH, MAMADOU M & BAH, MARIAM	LINDEN ROW CONDO PH.O CONDO UNIT O-9	417,970
2024	/62/K48PO/O-10/	113408178010	1-Single Family Residential Urban	OWUSU-FIANKO, DENNIS & ULRIKE	LINDEN ROW CONDO PH.O CONDO UNIT O-10	494,390
2024	/62/K48PO/O-11/	113408178011	1-Single Family Residential Urban	GO, MARIA E & DENNIS T	LINDEN ROW CONDO PH.O CONDO UNIT O-11	407,090
2024	/62/K48PO/O-12/	113408178012	1-Single Family Residential Urban	MICHAELS, MELISSA ANN	LINDEN ROW CONDO PH.O CONDO UNIT O-12	491,800
2024	/62/K48PO/O-13/	113408178013	1-Single Family Residential Urban	BAHR, BRENNIA & KRONBERG, MAX	LINDEN ROW CONDO PH.O CONDO UNIT O-13	433,120
2024	/62/K48PO/O-14/	113408178014	1-Single Family Residential Urban	AL-RAWE, BASMAN	LINDEN ROW CONDO PH.O CONDO UNIT O-14	492,450
2024	/62/K48PO/O-15/	113408178015	1-Single Family Residential Urban	COX, KARINA	LINDEN ROW CONDO PH.O CONDO UNIT O-15	419,210
2024	/62/K48PO/O-16/	113408178016	1-Single Family Residential Urban	MATTHEWS, ANITA JILL	LINDEN ROW CONDO PH.O CONDO UNIT O-16	493,690
2024	/62/K48PPP-25/	113308465001	1-Single Family Residential Urban	MENSON, CATHERINE ELAINE	LINDEN ROW CONDOS PH.P CONDO UNIT P-25	418,220
2024	/62/K48PPP-26/	113308465002	1-Single Family Residential Urban	MACINTYRE, JACOB S & WERNER, ALEXANDRA G	LINDEN ROW CONDOS PH.P CONDO UNIT P-26	495,170
2024	/62/K48PPP-27/	113308465003	1-Single Family Residential Urban	DUBEY, HIMANSHU	LINDEN ROW CONDOS PH.P CONDO UNIT P-27	418,220
2024	/62/K48PPP-28/	113308465004	1-Single Family Residential Urban	SHAFAEI, NARIMAN & SAEIDI, SIMIN	LINDEN ROW CONDOS PH.P CONDO UNIT P-28	494,390
2024	/62/K48PPP-29/	113308465005	1-Single Family Residential Urban	DAVIS, SOPHIA	LINDEN ROW CONDOS PH.P CONDO UNIT P-29	418,220
2024	/62/K48PPP-30/	113308465006	1-Single Family Residential Urban	CHOW, DAVID S	LINDEN ROW CONDOS PH.P CONDO UNIT P-30	492,700
2024	/62/K48PQQ-17/	113309272001	1-Single Family Residential Urban	DUSSEAULT, RONDA L	LINDEN ROW CONDOS PH.Q UNIT Q-17	418,220
2024	/62/K48PQQ-18/	113309272002	1-Single Family Residential Urban	HORNE, VAUGHN G & PESTER, BARKS	LINDEN ROW CONDOS PH.Q UNIT Q-18	492,700

LOUDOUN CO. 2024 ASSESSMENTS

RESIDENTIAL PROPERTIES WITHIN THE 2-0 MILE IMPACT ZONE

TAX YR	TAX MAP	PARID	STATE CODE	OWNI	LEGAL I	ASSESSMENT
2024	/62/K48PQQ-19/	113309272003	1-Single Family Residential Urban	CHARSKE, JENINE MARIE	LINDEN ROW CONDOS PH.Q UNIT Q-19	417,970
2024	/62/K48PQQ-20/	113309272004	1-Single Family Residential Urban	GBEE, ANNAH JACKIE	LINDEN ROW CONDOS PH.Q UNIT Q-20	491,800
2024	/62/K48PQQ-21/	113309272005	1-Single Family Residential Urban	GREEN, JOHN M & YOON JIN LEE	LINDEN ROW CONDOS PH.Q UNIT Q-21	419,520
2024	/62/K48PQQ-22/	113309272006	1-Single Family Residential Urban	HATELY, PATRICK W	LINDEN ROW CONDOS PH.Q UNIT Q-22	492,450
2024	/62/K48PQQ-23/	113309272007	1-Single Family Residential Urban	JURADO, DAMARIS EUNICE & DELMY E JURADO	LINDEN ROW CONDOS PH.Q UNIT Q-23	419,210
2024	/62/K48PQQ-24/	113309272008	1-Single Family Residential Urban	LIGE, VICKIE	LINDEN ROW CONDOS PH.Q UNIT Q-24	493,690
2024	/62/K48PTT-31/	113309555001	1-Single Family Residential Urban	CHATEAU, MICHAEL & BURLEY, HOLLY	LINDEN ROW CONDO PHASE T BLDG T UNIT T-31	427,910
2024	/62/K48PTT-32/	113309555002	1-Single Family Residential Urban	CARVER, YOONHEE	LINDEN ROW CONDO PHASE T BLDG T UNIT T-32	400,160
2024	/62/K48PTT-33/	113309555003	1-Single Family Residential Urban	SEGAL, MONIKA	LINDEN ROW CONDO PHASE T BLDG T UNIT T-33	427,910
2024	/62/K48PTT-34/	113309555004	1-Single Family Residential Urban	EGAN, LAUREN R & MYLES R MILNER	LINDEN ROW CONDO PHASE T BLDG T UNIT T-34	400,160
2024	/62/K48PTT-35/	113309555005	1-Single Family Residential Urban	TULLOCH, LYLE A & TULLOCH, CATHERINE M	LINDEN ROW CONDO PHASE T BLDG T UNIT T-35	427,910
2024	/62/K48PTT-36/	113309555006	1-Single Family Residential Urban	WILSON, MARK H & LIU, JIN	LINDEN ROW CONDO PHASE T BLDG T UNIT T-36	400,160
2024	/62/K48PTT-37/	113309555007	1-Single Family Residential Urban	BAKER, HALEY	LINDEN ROW CONDO PHASE T BLDG T UNIT T-37	431,760
2024	/62/K48PTT-38/	113309555008	1-Single Family Residential Urban	TASK ENTERPRISES LLC	LINDEN ROW CONDO PHASE T BLDG T UNIT T-38	402,660
2024	/62/K48PTT-39/	113309555009	1-Single Family Residential Urban	BERKLITE, ALEC C & SCOTT, CASEY	LINDEN ROW CONDO PHASE T BLDG T UNIT T-39	427,910
2024	/62/K48PTT-40/	113309555010	1-Single Family Residential Urban	FESHARAKI, SOHRAB	LINDEN ROW CONDO PHASE T BLDG T UNIT T-40	400,160
2024	/62/K48PTT-41/	113309555011	1-Single Family Residential Urban	LINK, SEAN C	LINDEN ROW CONDO PHASE T BLDG T UNIT T-41	427,910
2024	/62/K48PTT-42/	113309555012	1-Single Family Residential Urban	AKGUN, ONUR	LINDEN ROW CONDO PHASE T BLDG T UNIT T-42	400,160
2024	/62/K48PTT-43/	113309555013	1-Single Family Residential Urban	DOUGLAS, DREW & DOUGLAS, ROBERT	LINDEN ROW CONDO PHASE T BLDG T UNIT T-43	427,910
2024	/62/K48PTT-44/	113309555014	1-Single Family Residential Urban	YOON, JAY	LINDEN ROW CONDO PHASE T BLDG T UNIT T-44	400,160
2024	/62/K48PYY-91/	113301692001	1-Single Family Residential Urban	ARIF, SHEKH MOHAMMAD & ARIF, FARZANA	LINDEN ROW CONDOS PHASE Y UNIT Y-91	427,910
2024	/62/K48PYY-92/	113301692002	1-Single Family Residential Urban	DILZOIR, LARYSSA KATHRYN	LINDEN ROW CONDOS PHASE Y UNIT Y-92	400,160
2024	/62/K48PYY-93/	113301692003	1-Single Family Residential Urban	SCHWENK, CHRISTAL	LINDEN ROW CONDOS PHASE Y UNIT Y-93	427,910
2024	/62/K48PYY-94/	113301692004	1-Single Family Residential Urban	CASARES, CHRISTINA	LINDEN ROW CONDOS PHASE Y UNIT Y-94	400,160
2024	/62/K48PYY-95/	113301692005	1-Single Family Residential Urban	GUSTO, JOLLYBYRD	LINDEN ROW CONDOS PHASE Y UNIT Y-95	427,910
2024	/62/K48PYY-96/	113301692006	1-Single Family Residential Urban	FARZAD, FARIBA & FARZAD, BROOKE KRIESTEN	LINDEN ROW CONDOS PHASE Y UNIT Y-96	400,160
2024	/62/K48PYY-97/	113301692007	1-Single Family Residential Urban	FARMERY, RITA C & BENJAMIN FARMERY	LINDEN ROW CONDOS PHASE Y UNIT Y-97	427,910
2024	/62/K48PYY-98/	113301692008	1-Single Family Residential Urban	NOBLE, JONATHAN	LINDEN ROW CONDOS PHASE Y UNIT Y-98	400,160
2024	/62/K48PYY-99/	113301692009	1-Single Family Residential Urban	VIPOND, MELANIE MICHELLE & VIPOND, CARY MICHAEL	LINDEN ROW CONDOS PHASE Y UNIT Y-99	427,910
2024	/62/K48PYY100/	113301692010	1-Single Family Residential Urban	HAMILTON, EDITH	LINDEN ROW CONDOS PHASE Y UNIT Y-100	400,160
2024	/62/K48PZZ-77/	113304499001	1-Single Family Residential Urban	SHAFER, GUADALUPE C & JEFFERY C	LINDEN ROW CONDO PH.Z BLDG.Z UNIT Z-77	432,430
2024	/62/K48PZZ-78/	113304499002	1-Single Family Residential Urban	SCOTT, CLARK R & JUDITH J SCOTT TEES	LINDEN ROW CONDO PH.Z BLDG.Z UNIT Z-78	468,840
2024	/62/K48PZZ-79/	113304499003	1-Single Family Residential Urban	MACK, LOTTIE	LINDEN ROW CONDO PH.Z BLDG.Z UNIT Z-79	432,430
2024	/62/K48PZZ-80/	113304499004	1-Single Family Residential Urban	GARNETT, NADINE	LINDEN ROW CONDO PH.Z BLDG.Z UNIT Z-80	340,950
2024	/62/K48PZZ-81/	113304499005	1-Single Family Residential Urban	SHERAJI, SHAMSI T	LINDEN ROW CONDO PH.Z BLDG.Z UNIT Z-81	433,290
2024	/62/K48PZZ-82/	113304499006	1-Single Family Residential Urban	OFORI, HENRY	LINDEN ROW CONDO PH.Z BLDG.Z UNIT Z-82	401,520
2024	/62/K48PZZ-83/	113304499007	1-Single Family Residential Urban	ERSOY, DENIZ	LINDEN ROW CONDO PH.Z BLDG.Z UNIT Z-83	429,410
2024	/62/K48PZZ-84/	113304499008	1-Single Family Residential Urban	BLYSKAL, DEBORAH M	LINDEN ROW CONDO PH.Z BLDG.Z UNIT Z-84	401,520
2024	/62/K48PZZ-85/	113304499009	1-Single Family Residential Urban	ALFAHL, SUMAYA IBRAHIM A ET AL	LINDEN ROW CONDO PH.Z BLDG.Z UNIT Z-85	433,290
2024	/62/K48PZZ-86/	113304499010	1-Single Family Residential Urban	ANDREWS, NADINE P	LINDEN ROW CONDO PH.Z BLDG.Z UNIT Z-86	404,530
2024	/62/K48PZZ-87/	113304499011	1-Single Family Residential Urban	MUNOZ, BENJAMIN DANIEL	LINDEN ROW CONDO PH.Z BLDG.Z UNIT Z-87	429,410
2024	/62/K48PZZ-88/	113304499012	1-Single Family Residential Urban	AUGUSTOWSKI, JASON P	LINDEN ROW CONDO PH.Z BLDG.Z UNIT Z-88	401,520
2024	/62/K48PZZ-89/	113304499013	1-Single Family Residential Urban	YEGANARAYAN, GAUTAM & PRABHAKARAN, JYOTHSNA	LINDEN ROW CONDO PH.Z BLDG.Z UNIT Z-89	432,430
2024	/62/K48PZZ-90/	113304499014	1-Single Family Residential Urban	IQBAL, ADELA & IQBAL, SAMIR	LINDEN ROW CONDO PH.Z BLDG.Z UNIT Z-90	468,840
2024	/62/K49ACAC101	113308183001	1-Single Family Residential Urban	GODFREY, ELLEN T	TOWNES CONDOS AT LANSLOWNE TOWN CTR PH.AC UNIT AC-	435,160
2024	/62/K49ACAC102	113308183002	1-Single Family Residential Urban	BERZINI, OMID ANDY	TOWNES CONDOS AT LANSLOWNE TOWN CTR PH.AC UNIT AC-	429,920
2024	/62/K49ACAC103	113308183003	1-Single Family Residential Urban	GHORISHI, ATENA	TOWNES CONDOS AT LANSLOWNE TOWN CTR PH.AC UNIT AC-	426,110
2024	/62/K49ACAC201	113308183004	1-Single Family Residential Urban	ILLIG, DANETTE RISO & VICTOR J ILLIG	TOWNES CONDOS AT LANSLOWNE TOWN CTR PH.AC UNIT AC-	506,210
2024	/62/K49ACAC202	113308183005	1-Single Family Residential Urban	MCKENZIE, DOUGLAS S & ALEAH L NATHAN	TOWNES CONDOS AT LANSLOWNE TOWN CTR PH.AC UNIT AC-	506,750
2024	/62/K49ACAC203	113308183006	1-Single Family Residential Urban	JORDON, CAROLYN	TOWNES CONDOS AT LANSLOWNE TOWN CTR PH.AC UNIT AC-	512,680
2024	/62/K49ADAD101	113309290001	1-Single Family Residential Urban	SCHAMUS, DENISE	TOWNES CONDOS AT LANSLOWNE TOWN CTR PH.AD UNIT AD-	427,620
2024	/62/K49ADAD102	113309290002	1-Single Family Residential Urban	DANIELSON, LIZ GISSELLE	TOWNES CONDOS AT LANSLOWNE TOWN CTR PH.AD UNIT AD-	427,620
2024	/62/K49ADAD103	113309290003	1-Single Family Residential Urban	YEH, SUI-HSUAN & WUI KUANG KHO	TOWNES CONDOS AT LANSLOWNE TOWN CTR PH.AD UNIT AD-	426,110
2024	/62/K49ADAD104	113309290004	1-Single Family Residential Urban	FORST, BLAKE & FORST, JENNA	TOWNES CONDOS AT LANSLOWNE TOWN CTR PH.AD UNIT AD-	427,620
2024	/62/K49ADAD105	113309290005	1-Single Family Residential Urban	DEGEN, DAVID RICHARD & DEGEN, RHONDA S	TOWNES CONDOS AT LANSLOWNE TOWN CTR PH.AD UNIT AD-	430,910
2024	/62/K49ADAD201	113309290006	1-Single Family Residential Urban	GUILLEN, MICHAEL N & GUILLEN, EDWARD M & GUILLEN, MAR	TOWNES CONDOS AT LANSLOWNE TOWN CTR PH.AD UNIT AD-	515,150
2024	/62/K49ADAD202	113309290007	1-Single Family Residential Urban	ESPIG, JONATHAN A	TOWNES CONDOS AT LANSLOWNE TOWN CTR PH.AD UNIT AD-	512,680
2024	/62/K49ADAD203	113309290008	1-Single Family Residential Urban	MITCHELL, WILLIAM JAMES	TOWNES CONDOS AT LANSLOWNE TOWN CTR PH.AD UNIT AD-	514,660
2024	/62/K49ADAD204	113309290009	1-Single Family Residential Urban	MALLELA, RAVIKANTH	TOWNES CONDOS AT LANSLOWNE TOWN CTR PH.AD UNIT AD-	512,680
2024	/62/K49ADAD205	113309290010	1-Single Family Residential Urban	WILSON, AUDREY JO	TOWNES CONDOS AT LANSLOWNE TOWN CTR PH.AD UNIT AD-	512,680
2024	/62/K49AEAE101	082350794001	1-Single Family Residential Urban	HONG, DAVID C & JIHYE ONE-HONG	TOWNES CONDOS AT LANSLOWNE TOWN CTR PH.AE UNIT AE-1	427,620
2024	/62/K49AEAE102	082350794002	1-Single Family Residential Urban	ASHURKOFF, ELLEN & ASHURKOFF, STEPHEN	TOWNES CONDOS AT LANSLOWNE TOWN CTR PH.AE UNIT AE-1	427,620
2024	/62/K49AEAE103	082350794003	1-Single Family Residential Urban	DANIEL, GREGORY ALAN	TOWNES CONDOS AT LANSLOWNE TOWN CTR PH.AE UNIT AE-1	436,720
2024	/62/K49AEAE201	082350794004	1-Single Family Residential Urban	RIDGWAY, JEFFREY O & PUSCHAK, KATE L	TOWNES CONDOS AT LANSLOWNE TOWN CTR PH.AE UNIT AE-2	519,770
2024	/62/K49AEAE202	082350794005	1-Single Family Residential Urban	CALDWELL, CASSANDRA Y	TOWNES CONDOS AT LANSLOWNE TOWN CTR PH.AE UNIT AE-2	519,770
2024	/62/K49AEAE203	082350794006	1-Single Family Residential Urban	D'AMOUR, MARTINE A & GUYON, D RUPP	TOWNES CONDOS AT LANSLOWNE TOWN CTR PH.AE UNIT AE-2	510,640

LOUDOUN CO. 2024 ASSESSMENTS

RESIDENTIAL PROPERTIES WITHIN THE 2-0 MILE IMPACT ZONE

TAX YR	TAX MAP	PARID	STATE CODE	OWNI	LEGAL	ASSESSMENT
2024	/62/K49AF101	082351899001	1-Single Family Residential Urban	GESSER, KELLY A	TOWNES CONDOS AT LANSDDOWNE TOWN CTR PH.AF UNIT AF-1	432,130
2024	/62/K49AF102	082351899002	1-Single Family Residential Urban	TO, BAN THI & BUI, NGHIA HUU	TOWNES CONDOS AT LANSDDOWNE TOWN CTR PH.AF UNIT AF-1	287,900
2024	/62/K49AF103	082351899003	1-Single Family Residential Urban	WEST, TARA JEANNE	TOWNES CONDOS AT LANSDDOWNE TOWN CTR PH.AF UNIT AF-1	429,130
2024	/62/K49AF104	082351899004	1-Single Family Residential Urban	MANUKIAN, EKATERINA I & HACHIK O	TOWNES CONDOS AT LANSDDOWNE TOWN CTR PH.AF UNIT AF-1	287,900
2024	/62/K49AF105	082351899005	1-Single Family Residential Urban	TANKEL, LEANNE	TOWNES CONDOS AT LANSDDOWNE TOWN CTR PH.AF UNIT AF-1	441,280
2024	/62/K49AF201	082351899006	1-Single Family Residential Urban	SOULES, NATHAN W & LAURA MAE REYNOLDS	TOWNES CONDOS AT LANSDDOWNE TOWN CTR PH.AF UNIT AF-2	519,650
2024	/62/K49AF202	082351899007	1-Single Family Residential Urban	EUSTAQUIO, WILEY DOUGLAS & EUSTAQUIO, TOM RICKY CRUZ	TOWNES CONDOS AT LANSDDOWNE TOWN CTR PH.AF UNIT AF-2	516,650
2024	/62/K49AF203	082351899008	1-Single Family Residential Urban	WINDLE, AMANDA JUNE & WINDLE, MICHAEL RICHARD	TOWNES CONDOS AT LANSDDOWNE TOWN CTR PH.AF UNIT AF-2	516,650
2024	/62/K49AF204	082351899009	1-Single Family Residential Urban	VALIN, ROBERT G & PATRICIA A	TOWNES CONDOS AT LANSDDOWNE TOWN CTR PH.AF UNIT AF-2	516,650
2024	/62/K49AF205	082351899010	1-Single Family Residential Urban	MIKOLENKO, YULI L	TOWNES CONDOS AT LANSDDOWNE TOWN CTR PH.AF UNIT AF-2	513,100
2024	/62/K49AGAG101	082353899001	1-Single Family Residential Urban	PEYTON, NINA C	TOWNES CONDO AT LANSDDOWNE TOWN CTR PH. AG UNIT AG-1	432,130
2024	/62/K49AGAG102	082353899002	1-Single Family Residential Urban	EWENS, MARIBEL	TOWNES CONDO AT LANSDDOWNE TOWN CTR PH. AG UNIT AG-1	287,900
2024	/62/K49AGAG103	082353899003	1-Single Family Residential Urban	BUCKLEY, ZACHARY T	TOWNES CONDO AT LANSDDOWNE TOWN CTR PH. AG UNIT AG-1	429,130
2024	/62/K49AGAG104	082353899004	1-Single Family Residential Urban	RABACKOFF, BRANDON MICHAEL	TOWNES CONDO AT LANSDDOWNE TOWN CTR PH. AG UNIT AG-1	441,280
2024	/62/K49AGAG201	082353899005	1-Single Family Residential Urban	HARDY, ANGELA	TOWNES CONDO AT LANSDDOWNE TOWN CTR PH. AG UNIT AG-2	524,780
2024	/62/K49AGAG202	082353899006	1-Single Family Residential Urban	PETERS, FREDERICK W	TOWNES CONDO AT LANSDDOWNE TOWN CTR PH. AG UNIT AG-2	516,650
2024	/62/K49AGAG203	082353899007	1-Single Family Residential Urban	KIRBY, JAMES K	TOWNES CONDO AT LANSDDOWNE TOWN CTR PH. AG UNIT AG-2	516,650
2024	/62/K49AGAG204	082353899008	1-Single Family Residential Urban	GAILLARD, TAKEELIA SCOTT TR & TAKEELIA SCOTT GAILLARD	TOWNES CONDO AT LANSDDOWNE TOWN CTR PH. AG UNIT AG-2	513,100
2024	/62/K49AHAH101	113209163001	1-Single Family Residential Urban	KARAMI, ABKAR & SHRIN FIROUZI	TOWNES CONDOS AT LANSDDOWNE TOWN CTR PHASE AH UNIT	431,450
2024	/62/K49AHAH102	113209163002	1-Single Family Residential Urban	KRETZLER, MARIA P	TOWNES CONDOS AT LANSDDOWNE TOWN CTR PHASE AH UNIT	437,730
2024	/62/K49AHAH103	113209163003	1-Single Family Residential Urban	SMIALEK, TIMOTHY P & JOSHUA A SMIALEK	TOWNES CONDOS AT LANSDDOWNE TOWN CTR PHASE AH UNIT	436,720
2024	/62/K49AHAH201	113209163004	1-Single Family Residential Urban	MEHALIC, LOGAN LADD	TOWNES CONDOS AT LANSDDOWNE TOWN CTR PHASE AH UNIT	514,660
2024	/62/K49AHAH202	113209163005	1-Single Family Residential Urban	PEYTON, JONATHAN S	TOWNES CONDOS AT LANSDDOWNE TOWN CTR PHASE AH UNIT	514,660
2024	/62/K49AHAH203	113209163006	1-Single Family Residential Urban	GORODCHANNIN, DMITRY & ANTON GORODCHANNIN	TOWNES CONDOS AT LANSDDOWNE TOWN CTR PHASE AH UNIT	508,150
2024	/62/K49AIAI101	082250370001	1-Single Family Residential Urban	AMORI,KIMBERLY N TR & NASH FAMILY TRUST	TOWNES CONDOS AT LANSDDOWNE TOWN CTR PH.AI UNIT AI-10	430,610
2024	/62/K49AIAI102	082250370002	1-Single Family Residential Urban	TANDY, CHRISTOPHER S	TOWNES CONDOS AT LANSDDOWNE TOWN CTR PH.AI UNIT AI-10	425,630
2024	/62/K49AIAI103	082250370003	1-Single Family Residential Urban	KRIEGER, DAVID L & DONNA M	TOWNES CONDOS AT LANSDDOWNE TOWN CTR PH.AI UNIT AI-10	427,620
2024	/62/K49AIAI104	082250370004	1-Single Family Residential Urban	BELABBAS, OUAHCENE & MEZIANE, NOURA	TOWNES CONDOS AT LANSDDOWNE TOWN CTR PH.AI UNIT AI-10	431,450
2024	/62/K49AIAI105	082250370005	1-Single Family Residential Urban	MORGAN, DAVID A & LINDSAY A HALL	TOWNES CONDOS AT LANSDDOWNE TOWN CTR PH.AI UNIT AI-10	428,600
2024	/62/K49AIAI201	082250370006	1-Single Family Residential Urban	EBICH, OBINNA F & NWOSU, VANESSA M	TOWNES CONDOS AT LANSDDOWNE TOWN CTR PH.AI UNIT AI-20	514,660
2024	/62/K49AIAI202	082250370007	1-Single Family Residential Urban	COMPTON, JILL	TOWNES CONDOS AT LANSDDOWNE TOWN CTR PH.AI UNIT AI-20	514,660
2024	/62/K49AIAI203	082250370008	1-Single Family Residential Urban	ELLIS, WALTER & BIANCA M	TOWNES CONDOS AT LANSDDOWNE TOWN CTR PH.AI UNIT AI-20	514,660
2024	/62/K49AIAI204	082250370009	1-Single Family Residential Urban	GRIMM, TERRY L	TOWNES CONDOS AT LANSDDOWNE TOWN CTR PH.AI UNIT AI-20	513,800
2024	/62/K49AIAI205	082250370010	1-Single Family Residential Urban	BUENO, EDDY R	TOWNES CONDOS AT LANSDDOWNE TOWN CTR PH.AI UNIT AI-20	514,660
2024	/62/K49AJAJ101	082351377001	1-Single Family Residential Urban	ORJI, JOSEPHINE OLA	TOWNES CONDOS AT LANSDDOWNE TOWN CTR PH.AJ UNIT AJ-10	436,720
2024	/62/K49AJAJ102	082351377002	1-Single Family Residential Urban	SALGUERO, FRANCK B & ROSARIO T	TOWNES CONDOS AT LANSDDOWNE TOWN CTR PH.AJ UNIT AJ-10	427,620
2024	/62/K49AJAJ103	082351377003	1-Single Family Residential Urban	WEBSTER, JAMIE E	TOWNES CONDOS AT LANSDDOWNE TOWN CTR PH.AJ UNIT AJ-10	427,620
2024	/62/K49AJAJ201	082351377004	1-Single Family Residential Urban	KARSTADT, MATTHEW	TOWNES CONDOS AT LANSDDOWNE TOWN CTR PH.AJ UNIT AJ-20	510,640
2024	/62/K49AJAJ202	082351377005	1-Single Family Residential Urban	MILLS, DAVID A	TOWNES CONDOS AT LANSDDOWNE TOWN CTR PH.AJ UNIT AJ-20	514,660
2024	/62/K49AJAJ203	082351377006	1-Single Family Residential Urban	TALMONT, CHRISTOPHER S	TOWNES CONDOS AT LANSDDOWNE TOWN CTR PH.AJ UNIT AJ-20	514,660
2024	/62/K49AKAK101	082353185001	1-Single Family Residential Urban	BACK, JEFFREY C & BACK, STEFANIE M	TOWNES CONDOS AT LANSDDOWNE TOWN CTR PH.AK UNIT AK-	427,620
2024	/62/K49AKAK102	082353185002	1-Single Family Residential Urban	GEROME BASTIDAS, DEIVIS J	TOWNES CONDOS AT LANSDDOWNE TOWN CTR PH.AK UNIT AK-	427,620
2024	/62/K49AKAK103	082353185003	1-Single Family Residential Urban	YUSMAN, SCOTT ALAN	TOWNES CONDOS AT LANSDDOWNE TOWN CTR PH.AK UNIT AK-	427,620
2024	/62/K49AKAK104	082353185004	1-Single Family Residential Urban	SARWAR, SHAZIA	TOWNES CONDOS AT LANSDDOWNE TOWN CTR PH.AK UNIT AK-	425,780
2024	/62/K49AKAK201	082353185005	1-Single Family Residential Urban	PASSARELLI, JULIE E	TOWNES CONDOS AT LANSDDOWNE TOWN CTR PH.AK UNIT AK-	517,150
2024	/62/K49AKAK202	082353185006	1-Single Family Residential Urban	MUNIZZA, JAMIE J	TOWNES CONDOS AT LANSDDOWNE TOWN CTR PH.AK UNIT AK-	514,660
2024	/62/K49AKAK203	082353185007	1-Single Family Residential Urban	RAVINDRA, AMRITH	TOWNES CONDOS AT LANSDDOWNE TOWN CTR PH.AK UNIT AK-	514,660
2024	/62/K49AKAK204	082353185008	1-Single Family Residential Urban	VERUETE, KAILY	TOWNES CONDOS AT LANSDDOWNE TOWN CTR PH.AK UNIT AK-	510,640
2024	/62/K49ALAL101	082353791001	1-Single Family Residential Urban	EL SHAHED, PAKINAM W & MEDHAT SAID, MIRIAM & FAREED	TOWNES CONDOS AT LANSDDOWNE TOWN CTR PH.AL UNIT AL-1	427,620
2024	/62/K49ALAL102	082353791002	1-Single Family Residential Urban	MITCHELL, MISTY	TOWNES CONDOS AT LANSDDOWNE TOWN CTR PH.AL UNIT AL-1	286,290
2024	/62/K49ALAL103	082353791003	1-Single Family Residential Urban	WANG, YU LING	TOWNES CONDOS AT LANSDDOWNE TOWN CTR PH.AL UNIT AL-1	427,620
2024	/62/K49ALAL104	082353791004	1-Single Family Residential Urban	FUNG, WINNIE	TOWNES CONDOS AT LANSDDOWNE TOWN CTR PH.AL UNIT AL-1	286,290
2024	/62/K49ALAL201	082353791005	1-Single Family Residential Urban	ASAD, SHOAB & SHAHNAZ SURRIYA	TOWNES CONDOS AT LANSDDOWNE TOWN CTR PH.AL UNIT AL-2	517,150
2024	/62/K49ALAL202	082353791006	1-Single Family Residential Urban	MANNO, JENNIFER & MANNO, DANIEL JOSEPH	TOWNES CONDOS AT LANSDDOWNE TOWN CTR PH.AL UNIT AL-2	514,660
2024	/62/K49ALAL203	082353791007	1-Single Family Residential Urban	SHEAFFER, MICHAEL A	TOWNES CONDOS AT LANSDDOWNE TOWN CTR PH.AL UNIT AL-2	517,150
2024	/62/K49ALAL204	082353791008	1-Single Family Residential Urban	RUWE, JONATHAN C	TOWNES CONDOS AT LANSDDOWNE TOWN CTR PH.AL UNIT AL-2	517,150
2024	/62/K49PWW101/	113304013001	1-Single Family Residential Urban	ARIF, SHEKH MOHAMMAD & FARZANA	TOWNES CONDOS AT LANSDDOWNE TOWN CTR PH.W UNIT W-10	435,160
2024	/62/K49PWW102/	113304013002	1-Single Family Residential Urban	ROACH, DAVID P	TOWNES CONDOS AT LANSDDOWNE TOWN CTR PH.W UNIT W-10	426,110
2024	/62/K49PWW103/	113304013003	1-Single Family Residential Urban	VOGL, MATTHEW WALTER TR & MATTHEW WALTER VOGL LIV	TOWNES CONDOS AT LANSDDOWNE TOWN CTR PH.W UNIT W-10	429,920
2024	/62/K49PWW201/	113304013004	1-Single Family Residential Urban	WALKER, DANIEL J	TOWNES CONDOS AT LANSDDOWNE TOWN CTR PH.W UNIT W-20	508,680
2024	/62/K49PWW202/	113304013005	1-Single Family Residential Urban	VACHHANI, RAJENDRA & KALPANA	TOWNES CONDOS AT LANSDDOWNE TOWN CTR PH.W UNIT W-20	512,680
2024	/62/K49PWW203/	113304013006	1-Single Family Residential Urban	HORST, SIMONE QUYNH-PHUONG & ELSEY, WILLIAM	TOWNES CONDOS AT LANSDDOWNE TOWN CTR PH.W UNIT W-20	512,680
2024	/62/K49PXX101/	113302806001	1-Single Family Residential Urban	IBYAMO PROPERTIES LLC	TOWNES CONDOS AT LANSDDOWNE TOWN CTR PH.X UNIT X-101	427,090
2024	/62/K49PXX102/	113302806002	1-Single Family Residential Urban	WOOD, NICHOLAS JASON & WOOD, ASHLEY	TOWNES CONDOS AT LANSDDOWNE TOWN CTR PH.X UNIT X-102	426,110
2024	/62/K49PXX103/	113302806003	1-Single Family Residential Urban	MAY, WHITNEY B & BRADLEY	TOWNES CONDOS AT LANSDDOWNE TOWN CTR PH.X UNIT X-103	425,120
2024	/62/K49PXX104/	113302806004	1-Single Family Residential Urban	ZALAN, PEDRO V TR & LUCIA R MOTTA TR & ZALAN F	TOWNES CONDOS AT LANSDDOWNE TOWN CTR PH.X UNIT X-104	426,110

LOUDOUN CO. 2024 ASSESSMENTS

RESIDENTIAL PROPERTIES WITHIN THE 2-0 MILE IMPACT ZONE

TAX YR	TAX MAP	PARID	STATE CODE	OWNI	LEGAL I	ASSESSMENT
2024	/62/K49PXX105/	113302806005	1-Single Family Residential Urban	ILIEVA, VYARA I & TONI G ILIEVA	TOWNES CONDOS AT LANSDOWNE TOWN CTR PH.X UNIT X-105	425,120
2024	/62/K49PXX106/	113302806006	1-Single Family Residential Urban	BANSEE LLC	TOWNES CONDOS AT LANSDOWNE TOWN CTR PH.X UNIT X-106	426,110
2024	/62/K49PXX107/	113302806007	1-Single Family Residential Urban	RADEFAR, MANOUCHEHR & GHELICH-KHANI, SHAHNAZ	TOWNES CONDOS AT LANSDOWNE TOWN CTR PH.X UNIT X-107	425,120
2024	/62/K49PXX108/	113302806008	1-Single Family Residential Urban	DUTTON, TARA ANN TR & DUTTON LIVING TRUST	TOWNES CONDOS AT LANSDOWNE TOWN CTR PH.X UNIT X-108	429,920
2024	/62/K49PXX201/	113302806009	1-Single Family Residential Urban	ABUGHANNAM, MAHMOUD	TOWNES CONDOS AT LANSDOWNE TOWN CTR PH.X UNIT X-201	512,680
2024	/62/K49PXX202/	113302806010	1-Single Family Residential Urban	KHAN, SHAHZAB	TOWNES CONDOS AT LANSDOWNE TOWN CTR PH.X UNIT X-202	512,680
2024	/62/K49PXX203/	113302806011	1-Single Family Residential Urban	SPERONI, PAUL J TEE	TOWNES CONDOS AT LANSDOWNE TOWN CTR PH.X UNIT X-203	512,680
2024	/62/K49PXX204/	113302806012	1-Single Family Residential Urban	MCHUGH, ROBERT J	TOWNES CONDOS AT LANSDOWNE TOWN CTR PH.X UNIT X-204	512,680
2024	/62/K49PXX205/	113302806013	1-Single Family Residential Urban	PETROSKI, NEIL & JENNIFER L	TOWNES CONDOS AT LANSDOWNE TOWN CTR PH.X UNIT X-205	512,680
2024	/62/K49PXX206/	113302806014	1-Single Family Residential Urban	RAHIMI, ZEBULNESSA & UCHALIK, NICHOLAS ANDREW	TOWNES CONDOS AT LANSDOWNE TOWN CTR PH.X UNIT X-206	512,680
2024	/62/K49PXX207/	113302806015	1-Single Family Residential Urban	ASLIN, THOMAS M	TOWNES CONDOS AT LANSDOWNE TOWN CTR PH.X UNIT X-207	512,680
2024	/62/K49PXX208/	113302806016	1-Single Family Residential Urban	LOGAN, SHANNON	TOWNES CONDOS AT LANSDOWNE TOWN CTR PH.X UNIT X-208	517,760
2024	/62/K50PBB211/	113403310001	1-Single Family Residential Urban	CHARBEL, BECHARA NASSAR	RESIDENCES AT LANSDOWNE TOWN CTR CONDO PH.B UNIT B-	407,890
2024	/62/K50PBB212/	113403310002	1-Single Family Residential Urban	CALLAHAN, APRIL	RESIDENCES AT LANSDOWNE TOWN CTR CONDO PH.B UNIT B-	493,480
2024	/62/K50PBB221/	113403310003	1-Single Family Residential Urban	ROUHANI, MITRA & FARHAD OSTOVARI	RESIDENCES AT LANSDOWNE TOWN CTR CONDO PH.B UNIT B-	413,820
2024	/62/K50PBB222/	113403310004	1-Single Family Residential Urban	STANFORD, HEATH	RESIDENCES AT LANSDOWNE TOWN CTR CONDO PH.B UNIT B-	496,090
2024	/62/K50PBB231/	113403310005	1-Single Family Residential Urban	HASELTINE, MICHELLE	RESIDENCES AT LANSDOWNE TOWN CTR CONDO PH.B UNIT B-	407,890
2024	/62/K50PBB232/	113403310006	1-Single Family Residential Urban	SILVA, ELISEO	RESIDENCES AT LANSDOWNE TOWN CTR CONDO PH.B UNIT B-	498,340
2024	/62/K50PBB241/	113403310007	1-Single Family Residential Urban	SAROUFIM, FADI SAAD	RESIDENCES AT LANSDOWNE TOWN CTR CONDO PH.B UNIT B-	407,890
2024	/62/K50PBB242/	113403310008	1-Single Family Residential Urban	CARMICHAEL, ALBERT MATTHEWS JR	RESIDENCES AT LANSDOWNE TOWN CTR CONDO PH.B UNIT B-	498,070
2024	/62/K50PCC311/	113404713001	1-Single Family Residential Urban	FAGHRI, ROUDABEH	RESIDENCES AT LANSDOWNE TOWN CTR CONDO PH.C UNIT C-	409,300
2024	/62/K50PCC312/	113404713002	1-Single Family Residential Urban	PATRICK, RICCI	RESIDENCES AT LANSDOWNE TOWN CTR CONDO PH.C UNIT C-	503,720
2024	/62/K50PCC321/	113404713003	1-Single Family Residential Urban	PELLECCHIA, CHELSEA	RESIDENCES AT LANSDOWNE TOWN CTR CONDO PH.C UNIT C-	415,260
2024	/62/K50PCC322/	113404713004	1-Single Family Residential Urban	BOWES, CARRIE L & BOWES, BRUCE	RESIDENCES AT LANSDOWNE TOWN CTR CONDO PH.C UNIT C-	499,470
2024	/62/K50PCC331/	113404713005	1-Single Family Residential Urban	ROBERTS, KRAIG A	RESIDENCES AT LANSDOWNE TOWN CTR CONDO PH.C UNIT C-	415,260
2024	/62/K50PCC332/	113404713006	1-Single Family Residential Urban	COMBS, CASEY EDWIN & KNILEY, ALEXA VICTORIA	RESIDENCES AT LANSDOWNE TOWN CTR CONDO PH.C UNIT C-	498,840
2024	/62/K50PCC341/	113404713007	1-Single Family Residential Urban	BREWER, EVIE-LEE ELLEN MAY	RESIDENCES AT LANSDOWNE TOWN CTR CONDO PH.C UNIT C-	415,260
2024	/62/K50PCC342/	113404713008	1-Single Family Residential Urban	ANAND, KABIR & ANAND, NEERU & ANAND, TRIVAN	RESIDENCES AT LANSDOWNE TOWN CTR CONDO PH.C UNIT C-	496,980
2024	/62/K50PCC351/	113404713009	1-Single Family Residential Urban	BENKOVIC, JOHN W	RESIDENCES AT LANSDOWNE TOWN CTR CONDO PH.C UNIT C-	421,430
2024	/62/K50PCC352/	113404713010	1-Single Family Residential Urban	MANEESRI, RATIYA TUKTA	RESIDENCES AT LANSDOWNE TOWN CTR CONDO PH.C UNIT C-	495,360
2024	/62/K50PDD-411	113405799001	1-Single Family Residential Urban	AIKEN, ALINA L	RESIDENCES AT LANSDOWNE TOWN CTR CONDO PH.D UNIT D-	422,430
2024	/62/K50PDD-412	113405799002	1-Single Family Residential Urban	JONES, THEODORE L	RESIDENCES AT LANSDOWNE TOWN CTR CONDO PH.D UNIT D-	498,840
2024	/62/K50PDD-421	113405799003	1-Single Family Residential Urban	BHUIYAN, MOHAMMED M	RESIDENCES AT LANSDOWNE TOWN CTR CONDO PH.D UNIT D-	409,300
2024	/62/K50PDD-422	113405799004	1-Single Family Residential Urban	CHRISTIAN, MICHAEL DWAYNE & BECKY S	RESIDENCES AT LANSDOWNE TOWN CTR CONDO PH.D UNIT D-	496,980
2024	/62/K50PDD-431	113405799005	1-Single Family Residential Urban	DONAHUE, MATTHEW G	RESIDENCES AT LANSDOWNE TOWN CTR CONDO PH.D UNIT D-	418,250
2024	/62/K50PDD-432	113405799006	1-Single Family Residential Urban	MUELLER, ANGELA	RESIDENCES AT LANSDOWNE TOWN CTR CONDO PH.D UNIT D-	497,840
2024	/62/K50PDD-441	113405799007	1-Single Family Residential Urban	SEKHON, SARABJEET KAUR	RESIDENCES AT LANSDOWNE TOWN CTR CONDO PH.D UNIT D-	409,300
2024	/62/K50PDD-442	113405799008	1-Single Family Residential Urban	GORHAM, JOHN JOSEPH	RESIDENCES AT LANSDOWNE TOWN CTR CONDO PH.D UNIT D-	504,380
2024	/62/K50PDD-445	113405799009	1-Single Family Residential Urban	FERGUSON, CLINTON ARLAN	RESIDENCES AT LANSDOWNE TOWN CTR CONDO PH.D UNIT D-	421,430
2024	/62/K50PDD-452	113405799010	1-Single Family Residential Urban	BILEK, BARRIS & JENNIFER	RESIDENCES AT LANSDOWNE TOWN CTR CONDO PH.D UNIT D-	502,730
2024	/62/K50PDD-461	113405799011	1-Single Family Residential Urban	SEDIGHI, LADAN & SERAJ HAMID	RESIDENCES AT LANSDOWNE TOWN CTR CONDO PH.D UNIT D-	409,300
2024	/62/K50PDD-462	113405799012	1-Single Family Residential Urban	KEY, CHRISTOPHER	RESIDENCES AT LANSDOWNE TOWN CTR CONDO PH.D UNIT D-	496,980
2024	/62/K50PEE511/	113405380001	1-Single Family Residential Urban	TASK ENTERPRISES LLC	RESIDENCES AT LANSDOWNE TOWN CTR CONDO PH.E UNIT E-5	414,020
2024	/62/K50PEE512/	113405380002	1-Single Family Residential Urban	ISLEV, ERSIN	RESIDENCES AT LANSDOWNE TOWN CTR CONDO PH.E UNIT E-5	496,940
2024	/62/K50PEE521/	113405380003	1-Single Family Residential Urban	KAUR, KASHMIR & GURDAWER SINGH	RESIDENCES AT LANSDOWNE TOWN CTR CONDO PH.E UNIT E-5	413,820
2024	/62/K50PEE522/	113405380004	1-Single Family Residential Urban	LOAIZA, JENNIFER PADILLA	RESIDENCES AT LANSDOWNE TOWN CTR CONDO PH.E UNIT E-5	498,070
2024	/62/K50PEE531/	113405380005	1-Single Family Residential Urban	ISHAC, FADI & RITA DIB	RESIDENCES AT LANSDOWNE TOWN CTR CONDO PH.E UNIT E-5	407,890
2024	/62/K50PEE532/	113405380006	1-Single Family Residential Urban	HOOKER, WILLIAM B	RESIDENCES AT LANSDOWNE TOWN CTR CONDO PH.E UNIT E-5	495,950
2024	/62/K50PEE541/	113405380007	1-Single Family Residential Urban	HOBSON, PHILIP	RESIDENCES AT LANSDOWNE TOWN CTR CONDO PH.E UNIT E-5	413,820
2024	/62/K50PEE542/	113405380008	1-Single Family Residential Urban	BUSSEY, WILLIAM L & TAPSCOTT, GABRIELLE S	RESIDENCES AT LANSDOWNE TOWN CTR CONDO PH.E UNIT E-5	502,460
2024	/62/K50PEE551/	113405380009	1-Single Family Residential Urban	SUDER, RITA	RESIDENCES AT LANSDOWNE TOWN CTR CONDO PH.E UNIT E-5	407,890
2024	/62/K50PEE552/	113405380010	1-Single Family Residential Urban	YORKS, CAMILLE	RESIDENCES AT LANSDOWNE TOWN CTR CONDO PH.E UNIT E-5	493,480
2024	/62/K50PEE561/	113405380011	1-Single Family Residential Urban	SELIJAJ, ADHURIM & VALBONA	RESIDENCES AT LANSDOWNE TOWN CTR CONDO PH.E UNIT E-5	413,820
2024	/62/K50PEE562/	113405380012	1-Single Family Residential Urban	MAISON BLANCHE HOLDINGS LLC	RESIDENCES AT LANSDOWNE TOWN CTR CONDO PH.E UNIT E-5	495,100
2024	/62/K50PEE571/	113405380013	1-Single Family Residential Urban	ISMALAJ, JUNIK & SEMIJAJ, EVISA	RESIDENCES AT LANSDOWNE TOWN CTR CONDO PH.E UNIT E-5	416,290
2024	/62/K50PEE572/	113405380014	1-Single Family Residential Urban	WELLS, WILLIAM CARL TR & WELLS, OKSANA VENIAMINOVNA	RESIDENCES AT LANSDOWNE TOWN CTR CONDO PH.E UNIT E-5	493,480
2024	/62/K50PEE581/	113405380015	1-Single Family Residential Urban	HALL, LAURA A	RESIDENCES AT LANSDOWNE TOWN CTR CONDO PH.E UNIT E-5	413,820
2024	/62/K50PEE582/	113405380016	1-Single Family Residential Urban	JOHNSON, MAYA SETSUKO	RESIDENCES AT LANSDOWNE TOWN CTR CONDO PH.E UNIT E-5	503,450
2024	/62/K50PEE591/	113405380017	1-Single Family Residential Urban	ROBERTS, GWYNNE	RESIDENCES AT LANSDOWNE TOWN CTR CONDO PH.E UNIT E-5	407,890
2024	/62/K50PEE592/	113405380018	1-Single Family Residential Urban	GREEN, SHAWN & JEFFREY GREEN ET AL	RESIDENCES AT LANSDOWNE TOWN CTR CONDO PH.E UNIT E-5	493,480
2024	/62/K50PGG-711	113405721001	1-Single Family Residential Urban	LYNCH, THEODORE D	RESIDENCES AT LANSDOWNE TOWN CTR CONDO PH.G UNIT G-	418,740
2024	/62/K50PGG-712	113405721002	1-Single Family Residential Urban	RAHIM, WAHIDOLLAH	RESIDENCES AT LANSDOWNE TOWN CTR CONDO PH.G UNIT G-	498,840
2024	/62/K50PGG-721	113405721003	1-Single Family Residential Urban	GILL, SUJIT S & SUKHWINDER KAUR	RESIDENCES AT LANSDOWNE TOWN CTR CONDO PH.G UNIT G-	274,860
2024	/62/K50PGG-722	113405721004	1-Single Family Residential Urban	DADANT, CAROLYN	RESIDENCES AT LANSDOWNE TOWN CTR CONDO PH.G UNIT G-	500,470
2024	/62/K50PGG-731	113405721005	1-Single Family Residential Urban	BAKER, BEVERLY GAIL TEE	RESIDENCES AT LANSDOWNE TOWN CTR CONDO PH.G UNIT G-	418,740
2024	/62/K50PGG-732	113405721006	1-Single Family Residential Urban	WARING, PETER W 18 of 26	RESIDENCES AT LANSDOWNE TOWN CTR CONDO PH.G UNIT G-	496,350

LOUDOUN CO. 2024 ASSESSMENTS

RESIDENTIAL PROPERTIES WITHIN THE 2-0 MILE IMPACT ZONE

TAX YR	TAX MAP	PARID	STATE CODE	OWNI	LEGAL1	ASSESSMENT
2024	/62/K50PHH811/	113406424001	1:Single Family Residential Urban	WEISMAN, ROBIN GRANT	RESIDENCES AT LANSDOWNE TOWN CTR CONDO PH.H UNIT H-4	417,700
2024	/62/K50PHH812/	113406424002	1:Single Family Residential Urban	ADAMS, GREGORY W	RESIDENCES AT LANSDOWNE TOWN CTR CONDO PH.H UNIT H-4	498,230
2024	/62/K50PHH821/	113406424003	1:Single Family Residential Urban	JOHANSEN, ERIC S	RESIDENCES AT LANSDOWNE TOWN CTR CONDO PH.H UNIT H-4	275,390
2024	/62/K50PHH822/	113406424004	1:Single Family Residential Urban	BROTHERS, LINDA S	RESIDENCES AT LANSDOWNE TOWN CTR CONDO PH.H UNIT H-4	499,870
2024	/62/K50PHH831/	113406424005	1:Single Family Residential Urban	LITCHHULT, KEVIN	RESIDENCES AT LANSDOWNE TOWN CTR CONDO PH.H UNIT H-4	417,700
2024	/62/K50PHH832/	113406424006	1:Single Family Residential Urban	TOMA, RAMSIN MATTHEW & CARIKER, HANNAH RUTH	RESIDENCES AT LANSDOWNE TOWN CTR CONDO PH.H UNIT H-4	503,730
2024	/62/K50PH0911	113406406001	1:Single Family Residential Urban	PRAJAPATI, JGNESH & VANDANABEN OZA	RESIDENCES AT LANSDOWNE TOWN CTR CONDO PH.I UNIT I-09	422,170
2024	/62/K50PH0912	113406406002	1:Single Family Residential Urban	RAI, AMIT & POOJA PRIYADARSHINEE	RESIDENCES AT LANSDOWNE TOWN CTR CONDO PH.I UNIT I-09	503,130
2024	/62/K50PH0921	113406406003	1:Single Family Residential Urban	BEDITS, SHANNON M	RESIDENCES AT LANSDOWNE TOWN CTR CONDO PH.I UNIT I-09	276,930
2024	/62/K50PH0922	113406406004	1:Single Family Residential Urban	KHAN, HAMMAD AHMAD	RESIDENCES AT LANSDOWNE TOWN CTR CONDO PH.I UNIT I-09	504,270
2024	/62/K50PH0931	113406406005	1:Single Family Residential Urban	AGOSTON, ILDIKO	RESIDENCES AT LANSDOWNE TOWN CTR CONDO PH.I UNIT I-09	419,150
2024	/62/K50PH0932	113406406006	1:Single Family Residential Urban	MONFORT, ROY E	RESIDENCES AT LANSDOWNE TOWN CTR CONDO PH.I UNIT I-09	502,630
2024	/62/K50PH0941	113406406007	1:Single Family Residential Urban	ZARABI, POONEH MELODY	RESIDENCES AT LANSDOWNE TOWN CTR CONDO PH.I UNIT I-09	421,670
2024	/62/K50PH0942	113406406008	1:Single Family Residential Urban	BACH, JUDSON H	RESIDENCES AT LANSDOWNE TOWN CTR CONDO PH.I UNIT I-09	501,760
2024	/62/K50PH0951	113406406009	1:Single Family Residential Urban	SABRII, WALLY	RESIDENCES AT LANSDOWNE TOWN CTR CONDO PH.I UNIT I-09	276,930
2024	/62/K50PH0952	113406406010	1:Single Family Residential Urban	HEBERER, EMILY	RESIDENCES AT LANSDOWNE TOWN CTR CONDO PH.I UNIT I-09	500,110
2024	/62/K50PH0961	113406406011	1:Single Family Residential Urban	WHETSTINE, CHARLES D & WHETSTINE, RENU	RESIDENCES AT LANSDOWNE TOWN CTR CONDO PH.I UNIT I-09	424,680
2024	/62/K50PH0962	113406406012	1:Single Family Residential Urban	SMALLWOOD, AARON BRADFORD & SVETLANA	RESIDENCES AT LANSDOWNE TOWN CTR CONDO PH.I UNIT I-10	505,780
2024	/62/K50PJ1011	113407114001	1:Single Family Residential Urban	ELLIS, SAMANTHA	RESIDENCES AT LANSDOWNE TOWN CTR CONDO PH.J UNIT J-10	424,680
2024	/62/K50PJ1012	113407114002	1:Single Family Residential Urban	CHITTY, GEETA	RESIDENCES AT LANSDOWNE TOWN CTR CONDO PH.J UNIT J-10	503,130
2024	/62/K50PJ1021	113407114003	1:Single Family Residential Urban	PEREZ, CARROLL NINO & PEREZ, GLADYS LINA	RESIDENCES AT LANSDOWNE TOWN CTR CONDO PH.J UNIT J-10	277,940
2024	/62/K50PJ1022	113407114004	1:Single Family Residential Urban	KUYATEH, AMARA O	RESIDENCES AT LANSDOWNE TOWN CTR CONDO PH.J UNIT J-10	501,760
2024	/62/K50PJ1031	113407114005	1:Single Family Residential Urban	IJEH, NKECHI A	RESIDENCES AT LANSDOWNE TOWN CTR CONDO PH.J UNIT J-10	424,680
2024	/62/K50PJ1032	113407114006	1:Single Family Residential Urban	SAAM, GENTIANA	RESIDENCES AT LANSDOWNE TOWN CTR CONDO PH.J UNIT J-10	503,130
2024	/62/K50PLL1211	113407606001	1:Single Family Residential Urban	AHMED, HOLLY & AHMED, YASSER	RESIDENCES AT LANSDOWNE TOWN CTR CONDO PH.L UNIT L-1	428,410
2024	/62/K50PLL1212	113407606002	1:Single Family Residential Urban	QUINE, MICHAEL & QUINE, ALEXANDRA	RESIDENCES AT LANSDOWNE TOWN CTR CONDO PH.L UNIT L-1	505,640
2024	/62/K50PLL1221	113407606003	1:Single Family Residential Urban	BAJAJ, PUJA	RESIDENCES AT LANSDOWNE TOWN CTR CONDO PH.L UNIT L-1	276,930
2024	/62/K50PLL1222	113407606004	1:Single Family Residential Urban	SAMPSON, JERRY L & ELLEN S	RESIDENCES AT LANSDOWNE TOWN CTR CONDO PH.L UNIT L-1	501,760
2024	/62/K50PLL1231	113407606005	1:Single Family Residential Urban	GALLAHAN, JAMES P	RESIDENCES AT LANSDOWNE TOWN CTR CONDO PH.L UNIT L-1	424,680
2024	/62/K50PLL1232	113407606006	1:Single Family Residential Urban	WHITE, BARRINGTON H JR	RESIDENCES AT LANSDOWNE TOWN CTR CONDO PH.L UNIT L-1	503,130
2024	/62/K50PMM1311	113406991001	1:Single Family Residential Urban	DASSARMA, SWAPAN TR & DASSARMA, SUNANDA TR & DASS	RESIDENCES AT LANSDOWNE TOWN CTR CONDO PH.M UNIT M	422,170
2024	/62/K50PMM1312	113406991002	1:Single Family Residential Urban	SPEARS, LUEWANE L	RESIDENCES AT LANSDOWNE TOWN CTR CONDO PH.M UNIT M	503,130
2024	/62/K50PMM1321	113406991003	1:Single Family Residential Urban	LAWRENCE, KELLY & LAWRENCE, LINCOLN	RESIDENCES AT LANSDOWNE TOWN CTR CONDO PH.M UNIT M	419,150
2024	/62/K50PMM1322	113406991004	1:Single Family Residential Urban	SCHIMMEL, CHRISTOPHER A	RESIDENCES AT LANSDOWNE TOWN CTR CONDO PH.M UNIT M	504,270
2024	/62/K50PMM1331	113406991005	1:Single Family Residential Urban	VANDEN BERG, MATTHEW	RESIDENCES AT LANSDOWNE TOWN CTR CONDO PH.M UNIT M	434,520
2024	/62/K50PMM1332	113406991006	1:Single Family Residential Urban	AAI LEGACY LLC	RESIDENCES AT LANSDOWNE TOWN CTR CONDO PH.M UNIT M	503,130
2024	/62/K50PNN1411	113408195001	1:Single Family Residential Urban	FLYNN, CHARLES W & PATRICIA A	RESIDENCES AT LANSDOWNE TOWN CTR CONDO PH.N UNIT N-	422,170
2024	/62/K50PNN1412	113408195002	1:Single Family Residential Urban	BURKETT-ERICE, AUBREY & BURKETT-ERICE, MATTHIEU R	RESIDENCES AT LANSDOWNE TOWN CTR CONDO PH.N UNIT N-	505,640
2024	/62/K50PNN1421	113408195003	1:Single Family Residential Urban	WOOTEN, TATYANA V	RESIDENCES AT LANSDOWNE TOWN CTR CONDO PH.N UNIT N-	276,930
2024	/62/K50PNN1422	113408195004	1:Single Family Residential Urban	WHITE, GREGORY J	RESIDENCES AT LANSDOWNE TOWN CTR CONDO PH.N UNIT N-	507,730
2024	/62/K50PNN1431	113408195005	1:Single Family Residential Urban	HOUCHEMS, LAUREN	RESIDENCES AT LANSDOWNE TOWN CTR CONDO PH.N UNIT N-	422,170
2024	/62/K50PNN1432	113408195006	1:Single Family Residential Urban	ADAMS, ROWDY D & ADAMS, DEBORAH L	RESIDENCES AT LANSDOWNE TOWN CTR CONDO PH.N UNIT N-	503,130
2024	/62/M/1//903/	114278087000	1:Single Family Residential Urban	ARNEJA, AMANDEEP SINGH	BELMONT LAND BAY BB L.903	677,770
2024	/62/M/1//904/	114277786000	1:Single Family Residential Urban	UTMELIDZE, ARTEM & UTMELIDZE, MEAGAN R	BELMONT LAND BAY BB L.904	695,520
2024	/62/M/1//905/	114277486000	1:Single Family Residential Urban	KAMMA, VIJAY & KOTESWAR RAO MELLACHERVU	BELMONT LAND BAY BB L.905	666,870
2024	/62/M/1//906/	114277185000	1:Single Family Residential Urban	FOLIACO, WILLIAM G & LISA G	BELMONT LAND BAY BB L.906	732,380
2024	/62/M/1//907/	114276985000	1:Single Family Residential Urban	PFEFFER, JUSTIN & GONZALEZ, NATALIA	BELMONT LAND BAY BB L.907	680,010
2024	/62/M/1//908/	114276585000	1:Single Family Residential Urban	CONNELLY, SHAWN R & WHITNEY K GRAU	BELMONT LAND BAY BB L.908	731,520
2024	/62/M/1//909/	114275886000	1:Single Family Residential Urban	MANGAT, RASHI & SANDEEP SHARMA	BELMONT LAND BAY BB L.909	688,020
2024	/62/M/1//910/	114275586000	1:Single Family Residential Urban	ALFREDO, BRYAN T & LISA R	BELMONT LAND BAY BB L.910	692,830
2024	/62/M/1//911/	114275287000	1:Single Family Residential Urban	GOLLAPUDI, AJITHA H	BELMONT LAND BAY BB L.911	666,870
2024	/62/M/1//912/	114275089000	1:Single Family Residential Urban	MCDONALD, WILLIAM E & KRISTIE L	BELMONT LAND BAY BB L.912	727,090
2024	/62/M/1//913/	114274790000	1:Single Family Residential Urban	JOSYULA, ADITYA & MANISHA KALAGA	BELMONT LAND BAY BB L.913	666,870
2024	/62/M/1//914/	114274491000	1:Single Family Residential Urban	NUTTER, KRISTIN M & KENNETH WALTER	BELMONT LAND BAY BB L.914	722,760
2024	/62/M/1//915/	114273995000	1:Single Family Residential Urban	VALDEZ, SUSAN	BELMONT LAND BAY BB L.915	706,660
2024	/62/M/1//916/	114273697000	1:Single Family Residential Urban	O'CONNOR, DEANNA D & DANIEL J	BELMONT LAND BAY BB L.916	678,310
2024	/62/M/1//917/	114273499000	1:Single Family Residential Urban	LEE, CHIEN	BELMONT LAND BAY BB L.917	698,860
2024	/62/M/1//918/	114373201000	1:Single Family Residential Urban	TULADHAR, BRIJESH D	BELMONT LAND BAY BB L.918	673,440
2024	/62/M/1//919/	114373003000	1:Single Family Residential Urban	PYATT, MAYRA ALEJANDRA	BELMONT LAND BAY BB L.919	668,020
2024	/62/M/1//920/	114372806000	1:Single Family Residential Urban	NAGLE, ANDREW O & CELIA L	BELMONT LAND BAY BB L.920	710,430
2024	/62/M/1//921/	114372210000	1:Single Family Residential Urban	LINNENKAMP, THEODORE FREDERICK & LINNENKAMP, TONYA	BELMONT LAND BAY BB L.921	732,950
2024	/62/M/1//922/	114371911000	1:Single Family Residential Urban	KHAN, HASAN Z & KHZIRA A	BELMONT LAND BAY BB L.922	690,690
2024	/62/M/1//923/	114371612000	1:Single Family Residential Urban	PANCHAL, SANTOSH N & RUJUTA PANCHAL	BELMONT LAND BAY BB L.923	658,750
2024	/62/M/1//924/	114371413000	1:Single Family Residential Urban	LIND, PAMELA E	BELMONT LAND BAY BB L.924	715,120
2024	/62/M/1//925/	114371113000	1:Single Family Residential Urban	DE CARRERAS, LAURA GEIGEL ET AL	BELMONT LAND BAY BB L.925	693,850
2024	/62/M/1//926/	114370813000	1:Single Family Residential Urban	GABRIELLI, AERIN JOSHI	BELMONT LAND BAY BB L.926	672,360

LOUDOUN CO. 2024 ASSESSMENTS

RESIDENTIAL PROPERTIES WITHIN THE 2-0 MILE IMPACT ZONE

TAX YR	TAX MAP	PARID	STATE CODE	OWNI	LEGAL1	ASSESSMENT
2024	/62/M/1//927/	114369516000	1-Single Family Residential Urban	LLANOS SUAREZ, CARLOS EDUARDO & LLANOS, CAROLINA	BELMONT LAND BAY BB L.927	677,190
2024	/62/M/1//928/	114369520000	1-Single Family Residential Urban	WITHINGTON, JASON & ANN	BELMONT LAND BAY BB L.928	675,970
2024	/62/M/1//929/	114369622000	1-Single Family Residential Urban	LAWRENCE, SELWYN & CATHY	BELMONT LAND BAY BB L.929	659,230
2024	/62/M/1//930/	114369625000	1-Single Family Residential Urban	RIOS, GUSTAVO & SALGADO, PATRICIA G	BELMONT LAND BAY BB L.930	682,100
2024	/62/M/1//931/	114369728000	1-Single Family Residential Urban	JOO, KYONG SAM & JEANG SUK NAM	BELMONT LAND BAY BB L.931	659,230
2024	/62/M/1//932/	114369731000	1-Single Family Residential Urban	HERNANDEZ, ROLANDO & VALVERDE-MEDINA, MARIA RENE &	BELMONT LAND BAY BB L.932	663,750
2024	/62/M/1//933/	114369835000	1-Single Family Residential Urban	ALLA, VENKATA P & RUPA RANI	BELMONT LAND BAY BB L.933	670,810
2024	/62/M/1//934/	114369939000	1-Single Family Residential Urban	DOHERTY, DANIEL T & DOHERTY, MARY JANET	BELMONT LAND BAY BB L.934	678,600
2024	/62/M/1//935/	114369941000	1-Single Family Residential Urban	LE, LUU THACH	BELMONT LAND BAY BB L.935	666,800
2024	/62/M/1//936/	114370144000	1-Single Family Residential Urban	LOVEKING, PAUL & REBECCA	BELMONT LAND BAY BB L.936	678,090
2024	/62/M/1//937/	114370246000	1-Single Family Residential Urban	BOSTER, ZACHARY & FINDLAY, LAURA	BELMONT LAND BAY BB L.937	667,670
2024	/62/M/1//938/	114370150000	1-Single Family Residential Urban	KIM, HUN H	BELMONT LAND BAY BB L.938	674,130
2024	/62/M/1//939/	114370356000	1-Single Family Residential Urban	TANG, JUN & CHEN, HSIN-YI	BELMONT LAND BAY BB L.939	700,800
2024	/62/M/1//940/	114370459000	1-Single Family Residential Urban	MAINERO, LUIS FREGOSO & URQUIZA, MARIA DEL ROCIO O'FA	BELMONT LAND BAY BB L.940	696,600
2024	/62/M/1//941/	114370662000	1-Single Family Residential Urban	MIRZAD, SAID H & AHSAN, DURUKHSHAN MOHAMMAD	BELMONT LAND BAY BB L.941	671,750
2024	/62/M/1//942/	114370764000	1-Single Family Residential Urban	HOROWITZ, PHYLLIS TR & PHYLLIS ZELDIN REVOCABLE LIVIN	BELMONT LAND BAY BB L.942	682,580
2024	/62/M/1//943/	114370967000	1-Single Family Residential Urban	DALAL, VIKRAM L	BELMONT LAND BAY BB L.943	692,640
2024	/62/M/1//944/	114371545000	1-Single Family Residential Urban	FRENCH, JODY A & DAVID W	BELMONT LAND BAY BB L.944	725,790
2024	/62/M/1//945/	114371442000	1-Single Family Residential Urban	RAVUN, OLEG & JELENA IVLIEVA	BELMONT LAND BAY BB L.945	682,580
2024	/62/M/1//946/	114371439000	1-Single Family Residential Urban	BATRA, ANUP & SONIA	BELMONT LAND BAY BB L.946	667,920
2024	/62/M/1//947/	114371436000	1-Single Family Residential Urban	AMIN, SHILPA HARSHAD TR & SHILPA HARSHAD AMIN REVOC	BELMONT LAND BAY BB L.947	713,430
2024	/62/M/1//948/	114371029000	1-Single Family Residential Urban	JARRAL, ASHWINI & PARESHA	BELMONT LAND BAY BB L.948	701,860
2024	/62/M/1//949/	114371328000	1-Single Family Residential Urban	WHITMAN, MARY TERESA BONDURANT TR & WHITMAN, DOUG	BELMONT LAND BAY BB L.949	685,450
2024	/62/M/1//950/	114371628000	1-Single Family Residential Urban	LYNCH, JEFFREY & JILLIAN	BELMONT LAND BAY BB L.950	658,750
2024	/62/M/1//951/	114371927000	1-Single Family Residential Urban	JONES, WILLIAM W & ALICIA V	BELMONT LAND BAY BB L.951	684,930
2024	/62/M/1//952/	114372126000	1-Single Family Residential Urban	HERRERA-YEE, INGRID & YEE, IAN M	BELMONT LAND BAY BB L.952	658,750
2024	/62/M/1//953/	114372425000	1-Single Family Residential Urban	REVUELTA, JOSE LUIS PACHECO ET AL	BELMONT LAND BAY BB L.953	717,180
2024	/62/M/1//954/	114373124000	1-Single Family Residential Urban	DEKELBAB, MOHAMAD W & ROLA ALHABIAN	BELMONT LAND BAY BB L.954	678,640
2024	/62/M/1//955/	114373422000	1-Single Family Residential Urban	MORITZ, KATHY JANE	BELMONT LAND BAY BB L.955	688,790
2024	/62/M/1//956/	114373620000	1-Single Family Residential Urban	RAMIREZ BUENDIA, NATHAN PINTO & ARAUJO VILLAFUERTE,	BELMONT LAND BAY BB L.956	666,870
2024	/62/M/1//957/	114373818000	1-Single Family Residential Urban	HUTCHISON, CHRISTINE & MATTHEW	BELMONT LAND BAY BB L.957	677,850
2024	/62/M/1//958/	114374016000	1-Single Family Residential Urban	JERVEY, JOSEPH ALTVAER & KIMBERLY H	BELMONT LAND BAY BB L.958	666,870
2024	/62/M/1//959/	114374213000	1-Single Family Residential Urban	LONGO, CHARLES MICHAEL	BELMONT LAND BAY BB L.959	685,540
2024	/62/M/1//960/	114374608000	1-Single Family Residential Urban	IJAZ, IQRA & ARSHAD, SHARJEEL	BELMONT LAND BAY BB L.960	716,590
2024	/62/M/1//961/	114374906000	1-Single Family Residential Urban	PRACHAYASATIERKUL, RYAN & PRACHAYASATIERKUL, RIZAL	BELMONT LAND BAY BB L.961	682,580
2024	/62/M/1//962/	114375105000	1-Single Family Residential Urban	BELMONT CC RENTAL LLC	BELMONT LAND BAY BB L.962	670,350
2024	/62/M/1//963/	114375404000	1-Single Family Residential Urban	OLIVER, BARBARA S	BELMONT LAND BAY BB L.963	696,620
2024	/62/M/1//964/	114375603000	1-Single Family Residential Urban	POLETTI, JONATHAN J & POLETTI, TRACEY M	BELMONT LAND BAY BB L.964	675,760
2024	/62/M/1//965/	114375901000	1-Single Family Residential Urban	CURTS, RAYMOND & BRENDA E	BELMONT LAND BAY BB L.965	676,270
2024	/62/M/1//966/	114376701000	1-Single Family Residential Urban	SANCHEZ, HUGO A & ALICIA I	BELMONT LAND BAY BB L.966	680,220
2024	/62/M/1//967/	114377101000	1-Single Family Residential Urban	BANDYOPADHYAY, ANIK & SUSHMITA ROY	BELMONT LAND BAY BB L.967	659,430
2024	/62/M/1//968/	114377301000	1-Single Family Residential Urban	HARRIS, TAMARA & AUBURN	BELMONT LAND BAY BB L.968	656,070
2024	/62/M/1//969/	114377601000	1-Single Family Residential Urban	GARRETT, PATRICK N & RACHEL A	BELMONT LAND BAY BB L.969	725,320
2024	/62/M/1//970/	114377902000	1-Single Family Residential Urban	ZARROUG, AHMED & IBTITAL NOURELDIN	BELMONT LAND BAY BB L.970	676,250
2024	/62/M/1//971/	114378203000	1-Single Family Residential Urban	AGHDAM, ARASH S	BELMONT LAND BAY BB L.971	721,980
2024	/62/M/1//972/	114371857000	1-Single Family Residential Urban	WEPEE, MATTHEW JACOB C & CHUA, JESSICA JEANINE	BELMONT LAND BAY BB L.972	728,560
2024	/62/M/1//973/	114372155000	1-Single Family Residential Urban	RAYE, BRANDEN & DAISY, JONI	BELMONT LAND BAY BB L.973	672,350
2024	/62/M/1//974/	114372354000	1-Single Family Residential Urban	MANNING, MARYANN S	BELMONT LAND BAY BB L.974	685,890
2024	/62/M/1//975/	114372552000	1-Single Family Residential Urban	GILBERT, CYNTHIA ANN & GILBERT, KEVIN JAMES	BELMONT LAND BAY BB L.975	676,190
2024	/62/M/1//976/	114372851000	1-Single Family Residential Urban	CRAIG, JOSEPH & PAMELA ROTH	BELMONT LAND BAY BB L.976	712,930
2024	/62/M/1//977/	114373049000	1-Single Family Residential Urban	PARK, CHAN H & YEOUN H	BELMONT LAND BAY BB L.977	725,820
2024	/62/M/1//978/	114373545000	1-Single Family Residential Urban	DEPEW, ANTHONY J & LISA B	BELMONT LAND BAY BB L.978	719,750
2024	/62/M/1//979/	114373743000	1-Single Family Residential Urban	KALIYAMBATH, PRAVEEN & MEERA PARAMBOTTIL	BELMONT LAND BAY BB L.979	664,010
2024	/62/M/1//980/	114373941000	1-Single Family Residential Urban	SUNKARA, SIVARAMA & VYJAYANTHI	BELMONT LAND BAY BB L.980	686,840
2024	/62/M/1//981/	114374139000	1-Single Family Residential Urban	MARN LLC	BELMONT LAND BAY BB L.981	677,480
2024	/62/M/1//982/	114374337000	1-Single Family Residential Urban	DELANEY, COLLEEN C	BELMONT LAND BAY BB L.982	718,730
2024	/62/M/1//983/	114374534000	1-Single Family Residential Urban	ZHAO, YAN	BELMONT LAND BAY BB L.983	717,240
2024	/62/M/1//984/	114374930000	1-Single Family Residential Urban	BRUEN, THOMAS L & ANN L BRUEN & KATHLEEN BRUEN FINN	BELMONT LAND BAY BB L.984	679,690
2024	/62/M/1//985/	114375228000	1-Single Family Residential Urban	VENKITESWARAN, SESHADRI & SESHADRI, URMILA	BELMONT LAND BAY BB L.985	676,190
2024	/62/M/1//986/	114375427000	1-Single Family Residential Urban	HASSAN, AMIN A & FATMA AHMED	BELMONT LAND BAY BB L.986	682,580
2024	/62/M/1//987/	114375725000	1-Single Family Residential Urban	LAYMAN, BRADFORD T & JEANEE M	BELMONT LAND BAY BB L.987	676,190
2024	/62/M/1//988/	114375923000	1-Single Family Residential Urban	PERINI, ROBERT P TR & BRUNET, DENISE M TR & RPP & DMB	BELMONT LAND BAY BB L.988	683,840
2024	/62/M/1//989/	114376121000	1-Single Family Residential Urban	PARINELLO, WILLIAM ANDREW & CAROLYN M	BELMONT LAND BAY BB L.989	716,470
2024	/62/M/1//990/	114376820000	1-Single Family Residential Urban	D'ALATRI, SARA W	BELMONT LAND BAY BB L.990	689,230
2024	/62/M/1//991/	114377119000	1-Single Family Residential Urban	GALLART, JEFFERY CHRISTOPHER	BELMONT LAND BAY BB L.991	677,650
2024	/62/M/1//992/	114377419000	1-Single Family Residential Urban	VINNAKOTA, SRI DURGAM & RAJESH & SEETHAMRAJU, PAD	BELMONT LAND BAY BB L.992	717,040

LOUDOUN CO. 2024 ASSESSMENTS

RESIDENTIAL PROPERTIES WITHIN THE 2-0 MILE IMPACT ZONE

TAX YR	TAX MAP	PARID	STATE CODE	OWNI	LEGAL1	ASSESSMENT
2024	/62/M/1//993/	114377618000	1-Single Family Residential Urban	MAHBANOOZADEH, MASOUD & MARYAM RAZI	BELMONT LAND BAY BB L.993	666,870
2024	/62/M/1//994/	114377918000	1-Single Family Residential Urban	KUMAR PAHADE, SATISH & PAHADE, SARASWATI & KUMAR P	BELMONT LAND BAY BB L.994	691,900
2024	/62/M/1//995/	114378217000	1-Single Family Residential Urban	SNEED, EDDIE R & PATRICIA LEAH	BELMONT LAND BAY BB L.995	675,270
2024	/62/M/1//996/	114379630000	1-Single Family Residential Urban	GORDON, CAM D	BELMONT LAND BAY BB L.996	706,630
2024	/62/M/1//997/	114379330000	1-Single Family Residential Urban	GOPAL, ALOK & GOPAL, MEENU & GOPAL, MEENAKSHI	BELMONT LAND BAY BB L.997	725,940
2024	/62/M/1//998/	114379031000	1-Single Family Residential Urban	VIRRILL, ERMONELA & WILLIAM	BELMONT LAND BAY BB L.998	738,060
2024	/62/M/1//999/	114378731000	1-Single Family Residential Urban	SACHS, MICHAEL R & SACHS, KAREN E	BELMONT LAND BAY BB L.999	723,090
2024	/62/M/1//1000/	114378432000	1-Single Family Residential Urban	EDMONSON, ARTHUR BENJAMIN II & ESKRIDGE-EDMONSON, C	BELMONT LAND BAY BB L.1000	703,660
2024	/62/M/1//1001/	114378132000	1-Single Family Residential Urban	SHAH, PIYUSH R	BELMONT LAND BAY BB L.1001	729,540
2024	/62/M/1//1002/	114377733000	1-Single Family Residential Urban	MOWBRAY, DAVID C & JACQUELINE TEES	BELMONT LAND BAY BB L.1002	692,200
2024	/62/M/1//1003/	114377434000	1-Single Family Residential Urban	QUN, LI	BELMONT LAND BAY BB L.1003	694,740
2024	/62/M/1//1004/	114377135000	1-Single Family Residential Urban	RICE, TODD WILLIAM	BELMONT LAND BAY BB L.1004	714,220
2024	/62/M/1//1005/	114376836000	1-Single Family Residential Urban	PEHRKON, ELENA S TEE	BELMONT LAND BAY BB L.1005	694,740
2024	/62/M/1//1006/	114376638000	1-Single Family Residential Urban	VISWANATHAN, VINODH KUMAR TR & VINODH, APARNA PRAS	BELMONT LAND BAY BB L.1006	681,630
2024	/62/M/1//1007/	114376339000	1-Single Family Residential Urban	SANTIAGO, GEORGE FERNANDES & LAWRENCE, AMUTHA KAN	BELMONT LAND BAY BB L.1007	700,360
2024	/62/M/1//1008/	114375843000	1-Single Family Residential Urban	RYAN, RICHARD S	BELMONT LAND BAY BB L.1008	696,250
2024	/62/M/1//1009/	114375645000	1-Single Family Residential Urban	QUIRK, THOMAS A	BELMONT LAND BAY BB L.1009	708,780
2024	/62/M/1//1010/	114375447000	1-Single Family Residential Urban	COHENCIOUS, ROBERT & COHENCIOUS, REBECCA CLAIRE	BELMONT LAND BAY BB L.1010	685,560
2024	/62/M/1//1011/	114375249000	1-Single Family Residential Urban	STEELE, MARCELLUS R & SHIRLEY	BELMONT LAND BAY BB L.1011	697,580
2024	/62/M/1//1012/	114375052000	1-Single Family Residential Urban	FULLMER, MICHAEL TR & FULLMER, DONNA TR & FULLMER F	BELMONT LAND BAY BB L.1012	696,650
2024	/62/M/1//1013/	114374755000	1-Single Family Residential Urban	BROWN, DAVID M & ELIZABETH S	BELMONT LAND BAY BB L.1013	725,380
2024	/62/M/1//1014/	114374457000	1-Single Family Residential Urban	SHEFFIELD, MICHELLE M	BELMONT LAND BAY BB L.1014	711,820
2024	/62/M/1//1015/	114374259000	1-Single Family Residential Urban	GADRE, SANDEEP V & DIVYA M GADRE	BELMONT LAND BAY BB L.1015	681,870
2024	/62/M/1//1016/	114374061000	1-Single Family Residential Urban	BARRETT, TONY J & ELIZABETH A	BELMONT LAND BAY BB L.1016	702,690
2024	/62/M/1//1017/	114373762000	1-Single Family Residential Urban	KIM, PILKYU & BOCKSOON C	BELMONT LAND BAY BB L.1017	727,100
2024	/62/M/1//1018/	114373365000	1-Single Family Residential Urban	BONSO-BRUCE, BARRY & BONSO-BRUCE, ABENA	BELMONT LAND BAY BB L.1018	695,610
2024	/62/M/1//1019/	114373067000	1-Single Family Residential Urban	VEKTI GROUP LLC	BELMONT LAND BAY BB L.1019	698,620
2024	/62/M/1//1020/	114372869000	1-Single Family Residential Urban	LEE, JOONHEE & KIM, YOONJU	BELMONT LAND BAY BB L.1020	684,300
2024	/62/M/1//1021/	114372670000	1-Single Family Residential Urban	FUDDA, SALEM	BELMONT LAND BAY BB L.1021	714,550
2024	/62/M/1//1022/	114372372000	1-Single Family Residential Urban	COKER, WELDON W JR & COKER, KAREN L	BELMONT LAND BAY BB L.1022	745,100
2024	/62/M/1//1023/	114372075000	1-Single Family Residential Urban	NOURELDIN, MUNTASIR MUKHTAR	BELMONT LAND BAY BB L.1023	738,650
2024	/62/M/1//1024/	114371776000	1-Single Family Residential Urban	MUNLEY, SHANNON L	BELMONT LAND BAY BB L.1024	698,530
2024	/62/M/1//1025/	114371578000	1-Single Family Residential Urban	MCELVEEN, MARIA	BELMONT LAND BAY BB L.1025	717,170
2024	/62/M/1//1026/	114371380000	1-Single Family Residential Urban	WANG, AIFANG	BELMONT LAND BAY BB L.1026	697,580
2024	/62/M/1//1027/	114371082000	1-Single Family Residential Urban	CROSS, THOMAS J & CROSS, OLGA V	BELMONT LAND BAY BB L.1027	724,750
2024	/62/M/2//610/	114296439000	1-Single Family Residential Urban	SCHULZ, RALPH G & SIMONE J	BELMONT LAND BAY Z L.610	829,350
2024	/62/M/2//611/	114296037000	1-Single Family Residential Urban	ANDERSON, JAMES D & MARY SUSAN	BELMONT LAND BAY Z L.611	786,470
2024	/62/M/2//612/	114295327000	1-Single Family Residential Urban	EL-NAGGAR, DAVID YOUSSEF TR & EL-NAGGAR, AMY LEE TR	BELMONT LAND BAY Z L.612	849,000
2024	/62/M/2//613/	114295123000	1-Single Family Residential Urban	FOWLER, MARY K	BELMONT LAND BAY Z L.613	803,090
2024	/62/M/2//614/	114295120000	1-Single Family Residential Urban	WARNER, RICHARD B TR & MOONEY, ROBIN W TR & RICHARD	BELMONT LAND BAY Z L.614	783,280
2024	/62/M/2//615/	114294914000	1-Single Family Residential Urban	FEROZ, IMRAN & TAUSHIN	BELMONT LAND BAY Z L.615	836,710
2024	/62/M/2//616/	114294810000	1-Single Family Residential Urban	NARRA, MANHAS & SRIDHAR	BELMONT LAND BAY Z L.616	814,240
2024	/62/M/2//617/	114294707000	1-Single Family Residential Urban	ZERM, JACQUELINE TRUSTEE	BELMONT LAND BAY Z L.617	828,820
2024	/62/M/2//618/	114294501000	1-Single Family Residential Urban	MARTEL, RICHARD D & KAREN L	BELMONT LAND BAY Z L.618	839,660
2024	/62/M/2//619/	114194597000	1-Single Family Residential Urban	KIM, YONG WOO & CHA, YOON YI	BELMONT LAND BAY Z L.619	815,620
2024	/62/M/2//620/	114194493000	1-Single Family Residential Urban	YOUSUFI, AHMAD JAWAD	BELMONT LAND BAY Z L.620	825,320
2024	/62/M/2//621/	114194288000	1-Single Family Residential Urban	HESS, ROBYN L TEE	BELMONT LAND BAY Z L.621	831,800
2024	/62/M/2//622/	114194184000	1-Single Family Residential Urban	ZABRISKIE, ANN ELIZABETH & RONALD	BELMONT LAND BAY Z L.622	853,380
2024	/62/M/2//623/	114194181000	1-Single Family Residential Urban	GRADO, MARGARET & JEFFREY GRADO	BELMONT LAND BAY Z L.623	837,930
2024	/62/M/2//639/	114198858000	1-Single Family Residential Urban	RAINIER, PATRICE	BELMONT LAND BAY Z L.639	790,360
2024	/62/M/2//640/	114199061000	1-Single Family Residential Urban	SANTORO, GEORGE J & SANTORO, ROBERTA	BELMONT LAND BAY Z L.640	802,010
2024	/62/M/2//641/	114199363000	1-Single Family Residential Urban	SUMMERS, WILSON IV & LAUREL SUMMERS TEES	BELMONT LAND BAY Z L.641	830,440
2024	/62/M/2//642/	114199567000	1-Single Family Residential Urban	FARRELL, WENDY A	BELMONT LAND BAY Z L.642	766,640
2024	/62/M/2//643/	114199871000	1-Single Family Residential Urban	BRUNET, DENISE M TR & PERINI, ROBERT P TR & RPP & DMB	BELMONT LAND BAY Z L.643	819,390
2024	/62/M/2//644/	114100173000	1-Single Family Residential Urban	CROWDERS, CHARLES E & LELIA H	BELMONT LAND BAY Z L.644	836,930
2024	/62/M/2//645/	114100377000	1-Single Family Residential Urban	TOMBROS, JAMES R & BARBARA A	BELMONT LAND BAY Z L.645	838,730
2024	/62/M/2//646/	114100580000	1-Single Family Residential Urban	HUSSAIN, ARSHAD & HUSSAIN, ZAHIDA SHAHIN	BELMONT LAND BAY Z L.646	821,910
2024	/62/M/2//647/	114100883000	1-Single Family Residential Urban	KRAVITZ, RONA GAIL	BELMONT LAND BAY Z L.647	816,140
2024	/62/M/2//649/	114197267000	1-Single Family Residential Urban	ARUMUGAM, RAJENDRAN	BELMONT LAND BAY Z L.649	807,620
2024	/62/M/2//650/	114197571000	1-Single Family Residential Urban	HAMMAD, EHAB H & HAMMAD, SOHA M	BELMONT LAND BAY Z L.650	824,060
2024	/62/M/2//651/	114197874000	1-Single Family Residential Urban	DAWSON, JOHN POBEE & GEORINA OWUSU-ASIEDU	BELMONT LAND BAY Z L.651	825,880
2024	/62/M/2//652/	114198077000	1-Single Family Residential Urban	SUNDARARAJAN, SRINIVASAN & SRINIVASAN, RAMA	BELMONT LAND BAY Z L.652	772,850
2024	/62/M/2//653/	114198281000	1-Single Family Residential Urban	COWLERS, SYLVIA SCOTT TR & REVOCABLE TRUST OF SYLVIA	BELMONT LAND BAY Z L.653	757,580
2024	/62/M/2//654/	114198584000	1-Single Family Residential Urban	PAUL J APUZZO REVOCABLE TRUST & APUZZO, PAUL J TR	BELMONT LAND BAY Z L.654	815,260
2024	/62/M/2//655/	114198788000	1-Single Family Residential Urban	HIMES, KATHY J & HIMES, CYNTHIA J	BELMONT LAND BAY Z L.655	828,360
2024	/62/M/2//656/	114199090000	1-Single Family Residential Urban	LONG, KATHLEEN A TR & HILEEN A LONG REVOCABLE TRU	BELMONT LAND BAY Z L.656	763,140

LOUDOUN CO. 2024 ASSESSMENTS

RESIDENTIAL PROPERTIES WITHIN THE 2-0 MILE IMPACT ZONE

TAX YR	TAX MAP	PARID	STATE CODE	OWNI	LEGAL I	ASSESSMENT
2024	/62/M/2//657/	114199294000	1:Single Family Residential Urban	CAPITELLO, ANITA	BELMONT LAND BAY Z L.657	772,790
2024	/62/M/2//658/	114196176000	1:Single Family Residential Urban	SPRINGS, SHAWN	BELMONT LAND BAY Z L.658	760,950
2024	/62/M/2//659/	114196180000	1:Single Family Residential Urban	ANTON, MARK TR & ANTON, BETH O TR & MARK & BETH O AN	BELMONT LAND BAY Z L.659	831,510
2024	/62/M/2//660/	114196184000	1:Single Family Residential Urban	NATALE, MICHAEL JOSEPH & NATALE, VERA DARLENE	BELMONT LAND BAY Z L.660	775,740
2024	/62/M/2//661/	114196288000	1:Single Family Residential Urban	CRISSMAN, JAY R & CRISSMAN, MELISSA I	BELMONT LAND BAY Z L.661	795,120
2024	/62/M/2//662/	114196392000	1:Single Family Residential Urban	WOO, SUNG W & WOO, YOUNG J	BELMONT LAND BAY Z L.662	825,790
2024	/62/M/2//663/	114196496000	1:Single Family Residential Urban	WHITING, CLIFFORD C & WHITING, EMILY B	BELMONT LAND BAY Z L.663	775,970
2024	/62/M/2//664/	114296501000	1:Single Family Residential Urban	BRESSETTE, MARK & BRESSETTE, JESSAKA MARIE MONTEZ	BELMONT LAND BAY Z L.664	751,490
2024	/62/M/2//665/	114296604000	1:Single Family Residential Urban	DOAN, WILLIAM R II & JEAN	BELMONT LAND BAY Z L.665	801,720
2024	/62/M/2//666/	114296808000	1:Single Family Residential Urban	LAKE, WILLIAM TR & LAKE, MELANIE TR & LAKE LIVING TRUS	BELMONT LAND BAY Z L.666	818,310
2024	/62/M/2//667/	114296912000	1:Single Family Residential Urban	ABBOTT, JOHN W & LILY M TRUSTEES	BELMONT LAND BAY Z L.667	772,230
2024	/62/M/2//668/	114296916000	1:Single Family Residential Urban	MAIRS, JOHN E & SANDRA L	BELMONT LAND BAY Z L.668	758,960
2024	/62/M/2//669/	114297021000	1:Single Family Residential Urban	FORD, DIANE TR & DIANE M FORD REVOCABLE TRUST	BELMONT LAND BAY Z L.669	792,220
2024	/62/M/3//1028/	114472040000	1:Single Family Residential Urban	SALAMKHAİL, ABDUL K & SALAMKHAİL, NAZILA S	BELMONT LANDBAY CC LOT 1028	703,740
2024	/62/M/3//1029/	114472043000	1:Single Family Residential Urban	WILSON, ALEXANDER NICHOLAS & WILSON, TIANYI	BELMONT LANDBAY CC LOT 1029	679,180
2024	/62/M/3//1030/	114472146000	1:Single Family Residential Urban	LEMELLE, GERALD A & ANGELA F	BELMONT LANDBAY CC LOT 1030	701,740
2024	/62/M/3//1031/	114472149000	1:Single Family Residential Urban	PERACHA, TALHA YOUSUF & PERACHA, HAMNA TALHA	BELMONT LANDBAY CC LOT 1031	694,000
2024	/62/M/3//1032/	114472251000	1:Single Family Residential Urban	MCAULIFFE, SEAN A & LISA L	BELMONT LANDBAY CC LOT 1032	700,420
2024	/62/M/3//1033/	114472254000	1:Single Family Residential Urban	WALSH, KEVIN MICHAEL TR & WALSH, MAILE GESLING TR & K	BELMONT LANDBAY CC LOT 1033	700,330
2024	/62/M/3//1034/	114473058000	1:Single Family Residential Urban	MEYERS, MARY C	BELMONT LANDBAY CC LOT 1034	695,400
2024	/62/M/3//1035/	114473359000	1:Single Family Residential Urban	MELLACHERVU, KOTESWAR RAO & GARIMELLA, PRAPOORNA	BELMONT LANDBAY CC LOT 1035	683,680
2024	/62/M/3//1036/	114473660000	1:Single Family Residential Urban	WILLIAMS, FONTAINE III & ANGELA	BELMONT LANDBAY CC LOT 1036	724,030
2024	/62/M/3//1037/	114473962000	1:Single Family Residential Urban	NGUYEN, HO PHI	BELMONT LANDBAY CC LOT 1037	684,620
2024	/62/M/3//1038/	114474262000	1:Single Family Residential Urban	KHATRA, INDERJEET S & RANVIR KAUR	BELMONT LANDBAY CC LOT 1038	694,570
2024	/62/M/3//1039/	114474463000	1:Single Family Residential Urban	NASROLLAH, SAMANEH	BELMONT LANDBAY CC LOT 1039	697,490
2024	/62/M/3//1040/	114474865000	1:Single Family Residential Urban	LAWLOR, DAVID P	BELMONT LANDBAY CC LOT 1040	696,430
2024	/62/M/3//1041/	114475167000	1:Single Family Residential Urban	CHENG, YU	BELMONT LANDBAY CC LOT 1041	684,620
2024	/62/M/3//1042/	114475467000	1:Single Family Residential Urban	KAMMA, VIJAY & PRAPOORNA GARIMELLA ET AL	BELMONT LANDBAY CC LOT 1042	721,020
2024	/62/M/3//1043/	114475669000	1:Single Family Residential Urban	SARKIS, THERESE L	BELMONT LANDBAY CC LOT 1043	684,620
2024	/62/M/3//1044/	114475969000	1:Single Family Residential Urban	ROYSTON, STEPHEN W & FOLEY, ELLEN M	BELMONT LANDBAY CC LOT 1044	700,420
2024	/62/M/3//1045/	114476270000	1:Single Family Residential Urban	JANG, CHUN YE	BELMONT LANDBAY CC LOT 1045	700,670
2024	/62/M/3//1046/	114476672000	1:Single Family Residential Urban	HOLZWORTH, ALEX W	BELMONT LANDBAY CC LOT 1046	731,430
2024	/62/M/3//1047/	114476974000	1:Single Family Residential Urban	LAWHEAD, CECIL A & ELIZABETH	BELMONT LANDBAY CC LOT 1047	684,620
2024	/62/M/3//1048/	114477274000	1:Single Family Residential Urban	BRUNSMAN, ROBERT C	BELMONT LANDBAY CC LOT 1048	700,940
2024	/62/M/3//1049/	114477475000	1:Single Family Residential Urban	DUHAME, JUSTIN A	BELMONT LANDBAY CC LOT 1049	684,620
2024	/62/M/3//1050/	114477776000	1:Single Family Residential Urban	HU, JIANSHE & XIAOLI CHAI	BELMONT LANDBAY CC LOT 1050	707,940
2024	/62/M/3//1051/	114478077000	1:Single Family Residential Urban	DEANS, MARIA DEL CARMEN R	BELMONT LANDBAY CC LOT 1051	743,990
2024	/62/M/3//1052/	114478379000	1:Single Family Residential Urban	IVEY, ANTHONY D & JO-ANN V	BELMONT LANDBAY CC LOT 1052	697,580
2024	/62/M/3//1053/	114478780000	1:Single Family Residential Urban	HELTEBRAN, DAVID J	BELMONT LANDBAY CC LOT 1053	685,250
2024	/62/M/3//1054/	114478981000	1:Single Family Residential Urban	STACKPOLE, PATRICK T & JOY K	BELMONT LANDBAY CC LOT 1054	714,300
2024	/62/M/3//1055/	114479382000	1:Single Family Residential Urban	LA TOUR, DAVID B & LA TOUR, SHARON L	BELMONT LANDBAY CC LOT 1055	760,340
2024	/62/M/3//1056/	114479683000	1:Single Family Residential Urban	RICHARDS, MARK & RICHARDS, JUDITH	BELMONT LANDBAY CC LOT 1056	694,690
2024	/62/M/3//1057/	114479985000	1:Single Family Residential Urban	AHMED, AZWAR & ZAINAB	BELMONT LANDBAY CC LOT 1057	706,900
2024	/62/M/3//1058/	114480285000	1:Single Family Residential Urban	NISENSON, JONAH SAMUEL	BELMONT LANDBAY CC LOT 1058	681,870
2024	/62/M/3//1059/	114480587000	1:Single Family Residential Urban	HEJAZI, SEYED ABDOLLAH TR & SEYED ABDOLLAH HEJAZI LIV	BELMONT LANDBAY CC LOT 1059	697,580
2024	/62/M/3//1060/	114480787000	1:Single Family Residential Urban	CHILLIER, CECILIA I & CAROTTI, JOSE MARIO	BELMONT LANDBAY CC LOT 1060	744,440
2024	/62/M/3//1061/	114479599000	1:Single Family Residential Urban	HUNT, JEFFERY L & HUNT, DIANA S	BELMONT LANDBAY CC LOT 1061	719,590
2024	/62/M/3//1062/	114479298000	1:Single Family Residential Urban	TALEZADEH, ROYA	BELMONT LANDBAY CC LOT 1062	669,620
2024	/62/M/3//1063/	114478897000	1:Single Family Residential Urban	SISTI, JAMES V & ELIZABETH A	BELMONT LANDBAY CC LOT 1063	685,420
2024	/62/M/3//1064/	114478695000	1:Single Family Residential Urban	ESTRELLA, JON VICTOR	BELMONT LANDBAY CC LOT 1064	688,980
2024	/62/M/3//1065/	114477590000	1:Single Family Residential Urban	MORSALI, ROSA	BELMONT LANDBAY CC LOT 1065	681,430
2024	/62/M/3//1066/	114477493000	1:Single Family Residential Urban	AHMAD, MUFTI & TALAT, AMINA	BELMONT LANDBAY CC LOT 1066	672,370
2024	/62/M/3//1067/	114477395000	1:Single Family Residential Urban	SCHOFIELD, KATHLEEN	BELMONT LANDBAY CC LOT 1067	701,570
2024	/62/M/3//1068/	114477298000	1:Single Family Residential Urban	STETLER, JOAN T	BELMONT LANDBAY CC LOT 1068	665,740
2024	/62/M/3//1069/	113177101000	1:Single Family Residential Urban	ANANTHANARAYANAN, SHANKAR	BELMONT LANDBAY CC LOT 1069	700,020
2024	/62/M/3//1070/	113177004000	1:Single Family Residential Urban	BONSU, KENNETH OSEI & OWUSU, KOFI	BELMONT LANDBAY CC LOT 1070	683,360
2024	/62/M/3//1071/	113176809000	1:Single Family Residential Urban	ZAHRANI, BENECIA	BELMONT LANDBAY CC LOT 1071	720,670
2024	/62/M/3//1072/	113176712000	1:Single Family Residential Urban	WAGNER FAMILY TRUST & WAGNER, KATHLEEN M TR & WAG	BELMONT LANDBAY CC LOT 1072	671,370
2024	/62/M/3//1073/	113176614000	1:Single Family Residential Urban	MAKARY, ADLY A	BELMONT LANDBAY CC LOT 1073	686,690
2024	/62/M/3//1074/	113176517000	1:Single Family Residential Urban	CRUCHET, GAEL JEAN-JACQUES & LOAN	BELMONT LANDBAY CC LOT 1074	671,370
2024	/62/M/3//1075/	113176420000	1:Single Family Residential Urban	BUNCH, KRISTINA	BELMONT LANDBAY CC LOT 1075	702,200
2024	/62/M/3//1076/	113176322000	1:Single Family Residential Urban	RIHAWI, TARIQ & LENA ABOU NUKTA	BELMONT LANDBAY CC LOT 1076	678,050
2024	/62/M/3//1077/	113175210000	1:Single Family Residential Urban	MORRISON, PAUL ANDREW TR & MORRISON, LAUREN TAYLOR	BELMONT LANDBAY CC LOT 1077	741,370
2024	/62/M/3//1078/	113175207000	1:Single Family Residential Urban	MONTOYA, LINDA RAE	BELMONT LANDBAY CC LOT 1078	685,420
2024	/62/M/3//1079/	113175403000	1:Single Family Residential Urban	DANCER, CRAIG R & HELINA RHEEM-	BELMONT LANDBAY CC LOT 1079	688,740
2024	/62/M/3//1080/	114475598000	1:Single Family Residential Urban	USMAN, RABIA	BELMONT LANDBAY CC LOT 1080	719,890

LOUDOUN CO. 2024 ASSESSMENTS

RESIDENTIAL PROPERTIES WITHIN THE 2-0 MILE IMPACT ZONE

TAX YR	TAX MAP	PARID	STATE CODE	OWNI	LEGAL1	ASSESSMENT
2024	/62/M/3//1081/	114475795000	1-Single Family Residential Urban	TUTONE, MADELINE ANNE & TUTONE, THOMAS JOSEPH	BELMONT LANDBAY CC LOT 1081	705,130
2024	/62/M/3//1082/	114475893000	1-Single Family Residential Urban	STEELE, BROOKE W & MARIA E	BELMONT LANDBAY CC LOT 1082	686,690
2024	/62/M/3//1083/	114475890000	1-Single Family Residential Urban	JOSHI, RAHUL ANIL & JOSHI, PRAJAKTA	BELMONT LANDBAY CC LOT 1083	673,640
2024	/62/M/3//1084/	114475987000	1-Single Family Residential Urban	ARORA, RANJAN & MEENA	BELMONT LANDBAY CC LOT 1084	679,570
2024	/62/M/3//1085/	114476084000	1-Single Family Residential Urban	SHANKAR, PRASHANTH & INDRANI ROY	BELMONT LANDBAY CC LOT 1085	707,690
2024	/62/M/3//1086/	114474980000	1-Single Family Residential Urban	KIM, JOHN S & SYLVIA Y	BELMONT LANDBAY CC LOT 1086	687,550
2024	/62/M/3//1087/	114474883000	1-Single Family Residential Urban	MCWILLIAMS, JOHN G III & MCWILLIAMS, SONIA I	BELMONT LANDBAY CC LOT 1087	669,620
2024	/62/M/3//1088/	114474785000	1-Single Family Residential Urban	BANKS, L DOUGLAS TR & L DOUGLAS BANKS LIVING TRUST &	BELMONT LANDBAY CC LOT 1088	699,230
2024	/62/M/3//1089/	114474689000	1-Single Family Residential Urban	XIAO, GANG	BELMONT LANDBAY CC LOT 1089	681,430
2024	/62/M/3//1090/	114474593000	1-Single Family Residential Urban	CHUANG, IAN & MARY ET AL	BELMONT LANDBAY CC LOT 1090	681,430
2024	/62/M/3//1091/	114474495000	1-Single Family Residential Urban	STAMPER, MICHAEL E & TARA M	BELMONT LANDBAY CC LOT 1091	687,790
2024	/62/M/3//1092/	114474399000	1-Single Family Residential Urban	ABDALHAMID, MOHAMMED W & AL NASSAR, GHADA	BELMONT LANDBAY CC LOT 1092	691,010
2024	/62/M/3//1093/	114473575000	1-Single Family Residential Urban	LUU, TONY & ELAINE	BELMONT LANDBAY CC LOT 1093	681,430
2024	/62/M/3//1094/	114473477000	1-Single Family Residential Urban	BITANGA, GREGORY & BITANGA, THERESA	BELMONT LANDBAY CC LOT 1094	697,790
2024	/62/M/3//1095/	114473380000	1-Single Family Residential Urban	ARSHI, GURPREET	BELMONT LANDBAY CC LOT 1095	682,490
2024	/62/M14P1/301/	084474869001	1-Single Family Residential Urban	SKINNER, FLOYD MICHAEL & SKINNER, PANOMPRAI	RIDGES AT BELMONT COUNTRY CLUB CONDO UNIT 301	387,000
2024	/62/M14P1/302/	084474869002	1-Single Family Residential Urban	RIVERA, MARIAN	RIDGES AT BELMONT COUNTRY CLUB CONDO UNIT 302	391,030
2024	/62/M14P1/303/	084474869003	1-Single Family Residential Urban	SALAZAR, LEENA	RIDGES AT BELMONT COUNTRY CLUB CONDO UNIT 303	393,840
2024	/62/M14P1/304/	084474869004	1-Single Family Residential Urban	M3 CAPITAL VENTURES LLC	RIDGES AT BELMONT COUNTRY CLUB CONDO UNIT 304	387,000
2024	/62/M14P1/305/	084474869005	1-Single Family Residential Urban	NIKULIN, MIKHAIL LVOVICH & DINA CHEKLER	RIDGES AT BELMONT COUNTRY CLUB CONDO UNIT 305	395,870
2024	/62/M14P1/306/	084474869006	1-Single Family Residential Urban	WADHAWAN, JATINDER K & WADHAWAN, ROMILA	RIDGES AT BELMONT COUNTRY CLUB CONDO UNIT 306	395,870
2024	/62/M14P1/307/	084474869007	1-Single Family Residential Urban	MILTNER, THIYAN K	RIDGES AT BELMONT COUNTRY CLUB CONDO UNIT 307	387,000
2024	/62/M14P1/308/	084474869008	1-Single Family Residential Urban	PIGMAN, SHERRY A	RIDGES AT BELMONT COUNTRY CLUB CONDO UNIT 308	391,030
2024	/62/M14P1/309/	084474869009	1-Single Family Residential Urban	BRENT, DYANNA	RIDGES AT BELMONT COUNTRY CLUB CONDO UNIT 309	396,840
2024	/62/M14P1/310/	084474869010	1-Single Family Residential Urban	BOLTON, CHRISTIE MARIE	RIDGES AT BELMONT COUNTRY CLUB CONDO UNIT 310	387,000
2024	/62/M14P2/101/	083173981001	1-Single Family Residential Urban	PENGAL, EGBERT ASHLEY	RIDGES AT BELMONT COUNTRY CLUB CONDO UNIT 101	351,870
2024	/62/M14P2/102/	083173981002	1-Single Family Residential Urban	HUNTLEY, TODD H	RIDGES AT BELMONT COUNTRY CLUB CONDO UNIT 102	387,000
2024	/62/M14P2/103/	083173981003	1-Single Family Residential Urban	MORGAN, MIRIAM A	RIDGES AT BELMONT COUNTRY CLUB CONDO UNIT 103	383,840
2024	/62/M14P2/104/	083173981004	1-Single Family Residential Urban	SAYGAN, AYLA	RIDGES AT BELMONT COUNTRY CLUB CONDO UNIT 104	393,840
2024	/62/M14P2/105/	083173981005	1-Single Family Residential Urban	MISHRA, SAUMITRA	RIDGES AT BELMONT COUNTRY CLUB CONDO UNIT 105	387,000
2024	/62/M14P2/106/	083173981006	1-Single Family Residential Urban	MARPLE, ROBERT L	RIDGES AT BELMONT COUNTRY CLUB CONDO UNIT 106	396,020
2024	/62/M14P2/107/	083173981007	1-Single Family Residential Urban	ROY, SUSAN H	RIDGES AT BELMONT COUNTRY CLUB CONDO UNIT 107	387,980
2024	/62/M14P2/108/	083173981008	1-Single Family Residential Urban	CORDOVA, ELBA F & CORDOVA, JEAN CARLO	RIDGES AT BELMONT COUNTRY CLUB CONDO UNIT 108	358,690
2024	/62/M14P2/109/	083173981009	1-Single Family Residential Urban	LOMBARDO, MARY ELISABETH	RIDGES AT BELMONT COUNTRY CLUB CONDO UNIT 109	387,980
2024	/62/M14P2/110/	083173981010	1-Single Family Residential Urban	VANJANI, PREETI V & CHANDER	RIDGES AT BELMONT COUNTRY CLUB CONDO UNIT 110	396,020
2024	/62/M14P2/111/	083173981011	1-Single Family Residential Urban	ELLIOTT, JOHN E JR ET AL	RIDGES AT BELMONT COUNTRY CLUB CONDO UNIT 111	387,000
2024	/62/M14P2/112/	083173981012	1-Single Family Residential Urban	BAILEY, BRITTANY N	RIDGES AT BELMONT COUNTRY CLUB CONDO UNIT 112	393,840
2024	/62/M14P2/113/	083173981013	1-Single Family Residential Urban	FERNANDEZ, KARINA MARIA & KNOERZER, CHRISTOPHER JOHN	RIDGES AT BELMONT COUNTRY CLUB CONDO UNIT 113	393,840
2024	/62/M14P2/114/	083173981014	1-Single Family Residential Urban	MILLICK, SUAYTA S	RIDGES AT BELMONT COUNTRY CLUB CONDO UNIT 114	387,000
2024	/62/M14P3/201/	083175303001	1-Single Family Residential Urban	BECKMEIER, LISA T	RIDGES AT BELMONT COUNTRY CLUB CONDO UNIT 201	387,000
2024	/62/M14P3/202/	083175303002	1-Single Family Residential Urban	RIVERA, NOEL III	RIDGES AT BELMONT COUNTRY CLUB CONDO UNIT 202	393,840
2024	/62/M14P3/203/	083175303003	1-Single Family Residential Urban	SCHWEIZER, LAURA D	RIDGES AT BELMONT COUNTRY CLUB CONDO UNIT 203	393,840
2024	/62/M14P3/204/	083175303004	1-Single Family Residential Urban	CHERRY, AGNIESZKA ANNA	RIDGES AT BELMONT COUNTRY CLUB CONDO UNIT 204	387,000
2024	/62/M14P3/205/	083175303005	1-Single Family Residential Urban	ALLEN, MICHELLE	RIDGES AT BELMONT COUNTRY CLUB CONDO UNIT 205	396,020
2024	/62/M14P3/206/	083175303006	1-Single Family Residential Urban	DARBY, CATHERINE A	RIDGES AT BELMONT COUNTRY CLUB CONDO UNIT 206	387,980
2024	/62/M14P3/207/	083175303007	1-Single Family Residential Urban	ANENE, IFEATU OSUNDU & ANENE, HOPE NWOGO	RIDGES AT BELMONT COUNTRY CLUB CONDO UNIT 207	358,690
2024	/62/M14P3/208/	083175303008	1-Single Family Residential Urban	SCOTT, GILBERT H JR	RIDGES AT BELMONT COUNTRY CLUB CONDO UNIT 208	387,980
2024	/62/M14P3/209/	083175303009	1-Single Family Residential Urban	GROSSBERG, ELYSE RENE	RIDGES AT BELMONT COUNTRY CLUB CONDO UNIT 209	396,020
2024	/62/M14P3/210/	083175303010	1-Single Family Residential Urban	HILTON, ANDREW & LAURIE ANN	RIDGES AT BELMONT COUNTRY CLUB CONDO UNIT 210	387,000
2024	/62/M14P3/211/	083175303011	1-Single Family Residential Urban	PITTAS, JOHN J & PITTAS, DENISE	RIDGES AT BELMONT COUNTRY CLUB CONDO UNIT 211	393,840
2024	/62/M14P3/212/	083175303012	1-Single Family Residential Urban	FRANCIS, EDWARD T & ANGELA MARIE	RIDGES AT BELMONT COUNTRY CLUB CONDO UNIT 212	393,840
2024	/62/M14P3/213/	083175303013	1-Single Family Residential Urban	MAROUNTAS, GEORGE & ABREEN HAFIZI	RIDGES AT BELMONT COUNTRY CLUB CONDO UNIT 213	387,000
2024	/62/M14P4/401/	083176292001	1-Single Family Residential Urban	NGO, DUC T & GLENN T NGO	RIDGES AT BELMONT COUNTRY CLUB	391,000
2024	/62/M14P4/402/	083176292002	1-Single Family Residential Urban	PLANTY, MATTHEW D & PLANTY, DONALD J	RIDGES AT BELMONT COUNTRY CLUB	398,090
2024	/62/M14P4/403/	083176292003	1-Single Family Residential Urban	HERDMAN, THOMAS AARON	RIDGES AT BELMONT COUNTRY CLUB	396,840
2024	/62/M14P4/404/	083176292004	1-Single Family Residential Urban	JENKINS, KELLY S	RIDGES AT BELMONT COUNTRY CLUB	387,000
2024	/62/M14P4/405/	083176292005	1-Single Family Residential Urban	SENA, RHODORA O & SENNA, GILBERT M	RIDGES AT BELMONT COUNTRY CLUB	350,000
2024	/62/M14P4/406/	083176292006	1-Single Family Residential Urban	HARRIS, CHARLIE H & DORIS E HARRIS ET AL	RIDGES AT BELMONT COUNTRY CLUB	397,080
2024	/62/M14P4/407/	083176292007	1-Single Family Residential Urban	DELGADO, JOSE	RIDGES AT BELMONT CC PH.4	374,550
2024	/62/M14P4/408/	083176292008	1-Single Family Residential Urban	KIM, MIHYUN & YOUNG JIN HONG	RIDGES AT BELMONT CC PH.4 BLDG.4 UNIT 408	374,550
2024	/62/M14P4/409/	083176292009	1-Single Family Residential Urban	VARGA, MIRJANA	RIDGES AT BELMONT COUNTRY CLUB	397,080
2024	/62/M14P4/410/	083176292010	1-Single Family Residential Urban	TASK ENTERPRISES LLC	RIDGES AT BELMONT COUNTRY CLUB	353,000
2024	/62/M14P4/411/	083176292011	1-Single Family Residential Urban	SHAW, MONA ABBADY	RIDGES AT BELMONT COUNTRY CLUB	391,000
2024	/62/M14P4/412/	083176292012	1-Single Family Residential Urban	LEONARD, CATHERINE A	RIDGES AT BELMONT COUNTRY CLUB	398,090
2024	/62/M14P4/413/	083176292013	1-Single Family Residential Urban	KASMAN, JONATHAN	RIDGES AT BELMONT COUNTRY CLUB	393,840
2024	/62/M14P4/414/	083176292014	1-Single Family Residential Urban	TEAGUE, DAVID TR & SOPHIE TR & DAVID TEAGUE LI	RIDGES AT BELMONT COUNTRY CLUB	387,000

LOUDOUN CO. 2024 ASSESSMENTS

RESIDENTIAL PROPERTIES WITHIN THE 2-0 MILE IMPACT ZONE

TAX YR	TAX MAP	PARID	STATE CODE	OWNI	LEGAL1	ASSESSMENT
2024	/62/M14P5/501/	083178090001	1-Single Family Residential Urban	KRUELLE, JILL K & PAUL L KRUELLE ET AL	RIDGES AT BELMONT COUNTRY CLUB	387,000
2024	/62/M14P5/502/	083178090002	1-Single Family Residential Urban	MORRIS, HARRY II	RIDGES AT BELMONT COUNTRY CLUB	393,840
2024	/62/M14P5/503/	083178090003	1-Single Family Residential Urban	PRESGRAVE, RYEN & GRAHAM, MADISYN	RIDGES AT BELMONT COUNTRY CLUB	393,840
2024	/62/M14P5/504/	083178090004	1-Single Family Residential Urban	PARK, SUN	RIDGES AT BELMONT COUNTRY CLUB	387,000
2024	/62/M14P5/505/	083178090005	1-Single Family Residential Urban	LIVENSPEGER, ALISA K	RIDGES AT BELMONT COUNTRY CLUB	396,020
2024	/62/M14P5/506/	083178090006	1-Single Family Residential Urban	LOTZ, MICHAEL A	RIDGES AT BELMONT COUNTRY CLUB	387,980
2024	/62/M14P5/507/	083178090007	1-Single Family Residential Urban	ROBINSON, GLADYS M	RIDGES AT BELMONT CC PH.5	358,690
2024	/62/M14P5/508/	083178090008	1-Single Family Residential Urban	IRDMOUSA, MOHAMMAD ZAKIZADEH & MIRZAEI, HANANEH	RIDGES AT BELMONT COUNTRY CLUB	387,980
2024	/62/M14P5/509/	083178090009	1-Single Family Residential Urban	RUNKLE, RACHELLE & K RUNKLE	RIDGES AT BELMONT COUNTRY CLUB	396,020
2024	/62/M14P5/510/	083178090010	1-Single Family Residential Urban	RUGA, STEVEN & ERIKA	RIDGES AT BELMONT COUNTRY CLUB	387,000
2024	/62/M14P5/511/	083178090011	1-Single Family Residential Urban	MORRIS, GISELLE F	RIDGES AT BELMONT COUNTRY CLUB	393,840
2024	/62/M14P5/512/	083178090012	1-Single Family Residential Urban	MCCARTNEY, KIMBERLY	RIDGES AT BELMONT COUNTRY CLUB	393,840
2024	/62/M14P5/513/	083178090013	1-Single Family Residential Urban	HAMILTON, WILLIAM L III	RIDGES AT BELMONT COUNTRY CLUB	387,000
2024	/62/M14P6/601/	084478667001	1-Single Family Residential Urban	SPENARD, KENNETH & SPENARD, KINLEY	RIDGES AT BELMONT COUNTRY CLUB	354,870
2024	/62/M14P6/602/	084478667002	1-Single Family Residential Urban	LEE, MOONHANG	RIDGES AT BELMONT COUNTRY CLUB	387,000
2024	/62/M14P6/603/	084478667003	1-Single Family Residential Urban	SMITH, DEBORAH	RIDGES AT BELMONT COUNTRY CLUB	383,840
2024	/62/M14P6/604/	084478667004	1-Single Family Residential Urban	FOOR, SHELLEY L	RIDGES AT BELMONT COUNTRY CLUB	393,840
2024	/62/M14P6/605/	084478667005	1-Single Family Residential Urban	CHEN, LEANNE LIANGTON TR & LEANNE LIANGTONG CHEN LIV	RIDGES AT BELMONT COUNTRY CLUB	387,000
2024	/62/M14P6/606/	084478667006	1-Single Family Residential Urban	GUNTUR, NEELIMA	RIDGES AT BELMONT COUNTRY CLUB	396,020
2024	/62/M14P6/607/	084478667007	1-Single Family Residential Urban	KIRBY, CAMERON	RIDGES AT BELMONT COUNTRY CLUB	387,980
2024	/62/M14P6/608/	084478667008	1-Single Family Residential Urban	SYED, JAHANZEB A & GULRUKH R	RIDGES AT BELMONT CC PH.6 BLDG.6 UNIT 608	358,690
2024	/62/M14P6/609/	084478667009	1-Single Family Residential Urban	GEBHARDT, AUSTIN & GEBHARDT, HEATHER	RIDGES AT BELMONT COUNTRY CLUB	387,980
2024	/62/M14P6/610/	084478667010	1-Single Family Residential Urban	WONG, TIN SANG	RIDGES AT BELMONT COUNTRY CLUB	396,020
2024	/62/M14P6/611/	084478667011	1-Single Family Residential Urban	SPRAGUE, JONATHAN	RIDGES AT BELMONT COUNTRY CLUB	387,000
2024	/62/M14P6/612/	084478667012	1-Single Family Residential Urban	ROMANELLI, CHRISTOPHER C	RIDGES AT BELMONT COUNTRY CLUB	393,840
2024	/62/M14P6/613/	084478667013	1-Single Family Residential Urban	POPA, CAMELIA & POPA, DORU-CONSTANTIN	RIDGES AT BELMONT COUNTRY CLUB	396,840
2024	/62/M14P6/614/	084478667014	1-Single Family Residential Urban	REED, SPENCER & MIDDLETON, LYDIA S	RIDGES AT BELMONT COUNTRY CLUB	387,000
2024	/62/M14P7/701/	083179875001	1-Single Family Residential Urban	BYNOE, ALFRED & MONYET	RIDGES AT BELMONT COUNTRY CLUB	391,000
2024	/62/M14P7/702/	083179875002	1-Single Family Residential Urban	HENZEY PROPERTY 102 LLC	RIDGES AT BELMONT COUNTRY CLUB	401,090
2024	/62/M14P7/703/	083179875003	1-Single Family Residential Urban	HICKORY CORNER LEASING LLC	RIDGES AT BELMONT COUNTRY CLUB	393,840
2024	/62/M14P7/704/	083179875004	1-Single Family Residential Urban	BELMONT CC RENTAL 2 LLC	RIDGES AT BELMONT COUNTRY CLUB	387,000
2024	/62/M14P7/705/	083179875005	1-Single Family Residential Urban	OWINGS, CHARLES MATTHEW	RIDGES AT BELMONT COUNTRY CLUB	350,000
2024	/62/M14P7/706/	083179875006	1-Single Family Residential Urban	BELLO, MUKHTAR	RIDGES AT BELMONT COUNTRY CLUB	397,080
2024	/62/M14P7/707/	083179875007	1-Single Family Residential Urban	CARBALAJ, ALBA, FREDDY LEONIDAS & TONATO, BLANCA PIA	RIDGES AT BELMONT CC PH.7 BLDG.7 UNIT 707	374,550
2024	/62/M14P7/708/	083179875008	1-Single Family Residential Urban	SHARMA, AMBAR	RIDGES AT BELMONT CC PH.7 BLDG.7 UNIT 708	374,550
2024	/62/M14P7/709/	083179875009	1-Single Family Residential Urban	ZHAO, QIANNAN & ZHU, ZIBAI	RIDGES AT BELMONT COUNTRY CLUB	397,080
2024	/62/M14P7/710/	083179875010	1-Single Family Residential Urban	STANLEY, KRISTEN LOUISE	RIDGES AT BELMONT COUNTRY CLUB	350,000
2024	/62/M14P7/711/	083179875011	1-Single Family Residential Urban	HENZEY PROPERTY 101 LLC	RIDGES AT BELMONT COUNTRY CLUB	391,000
2024	/62/M14P7/712/	083179875012	1-Single Family Residential Urban	BROOKS, FRANCIS GREGORY & BROOKS, CARLA	RIDGES AT BELMONT COUNTRY CLUB	398,090
2024	/62/M14P7/713/	083179875013	1-Single Family Residential Urban	VIETEN, KATELYN	RIDGES AT BELMONT COUNTRY CLUB	393,840
2024	/62/M14P7/714/	083179875014	1-Single Family Residential Urban	BARR, SUSAN M	RIDGES AT BELMONT COUNTRY CLUB	387,000
2024	/62/M14P8/801/	083179398001	1-Single Family Residential Urban	NAJIB, AHLAM	RIDGES AT BELMONT COUNTRY CLUB	391,000
2024	/62/M14P8/802/	083179398002	1-Single Family Residential Urban	SUPP, THOMAS A	RIDGES AT BELMONT COUNTRY CLUB	398,090
2024	/62/M14P8/803/	083179398003	1-Single Family Residential Urban	VASHISHTH, PANKAJ & SHARMA, ARADHANA	RIDGES AT BELMONT COUNTRY CLUB	393,840
2024	/62/M14P8/804/	083179398004	1-Single Family Residential Urban	DAVIS, TUCKER DAVID & DAVIS, PAOLA TATIANA ZULUAGA	RIDGES AT BELMONT COUNTRY CLUB	387,000
2024	/62/M14P8/805/	083179398005	1-Single Family Residential Urban	TASK ENTERPRISES LLC	RIDGES AT BELMONT COUNTRY CLUB	350,000
2024	/62/M14P8/806/	083179398006	1-Single Family Residential Urban	DIMATULAC, LAUREN G & WALLER, DALTON W	RIDGES AT BELMONT COUNTRY CLUB	397,080
2024	/62/M14P8/807/	083179398007	1-Single Family Residential Urban	KANCHERLA, CHANDRASEKHAR & MANJU KOTAKONDA	RIDGES AT BELMONT COUNTRY CLUB CONDO PH.8 BLDG.8 UN	374,550
2024	/62/M14P8/808/	083179398008	1-Single Family Residential Urban	PARGOZA GARCIA, JESUS R	RIDGES AT BELMONT COUNTRY CLUB CONDO PH.8 BLDG.8 UN	374,550
2024	/62/M14P8/809/	083179398009	1-Single Family Residential Urban	ZARKER, STEVEN E	RIDGES AT BELMONT COUNTRY CLUB	397,080
2024	/62/M14P8/810/	083179398010	1-Single Family Residential Urban	CARPENTER, CONSTANCE & LAWRENCE	RIDGES AT BELMONT COUNTRY CLUB	350,000
2024	/62/M14P8/811/	083179398011	1-Single Family Residential Urban	YAZICI, MEHMET	RIDGES AT BELMONT COUNTRY CLUB	391,000
2024	/62/M14P8/812/	083179398012	1-Single Family Residential Urban	BOWMAN, KEVIN ANDREW	RIDGES AT BELMONT COUNTRY CLUB	398,090
2024	/62/M14P8/813/	083179398013	1-Single Family Residential Urban	BURTON, LORIK	RIDGES AT BELMONT COUNTRY CLUB	393,840
2024	/62/M14P8/814/	083179398014	1-Single Family Residential Urban	DUBELLE, MOLYNEAU R & DUBELLE, YVONNE VERONICA	RIDGES AT BELMONT COUNTRY CLUB	387,000
2024	/62/R1//R01V/	113305626001	1-Single Family Residential Urban	SCHIMMEL, CHRISTOPHER	LANSLOWNE TOWN CENTER CONDO PH.1 UNIT R01V	811,550
2024	/62/R1//R02V/	113305626002	1-Single Family Residential Urban	CATHEY, DARREN & MAUREEN SHERIDAN	LANSLOWNE TOWN CENTER CONDO PH.1 UNIT R02V	813,580
2024	/62/R1//R03V/	113305626003	1-Single Family Residential Urban	RUEBELMANN, LOUIS B & ANN L	LANSLOWNE TOWN CENTER CONDO PH.1 UNIT R03V	813,580
2024	/62/R1//R04V/	113305626004	1-Single Family Residential Urban	AMORI, CHRISTOPHER A & KIMBERLY N TEES	LANSLOWNE TOWN CENTER CONDO PH.1 UNIT R04V	813,580
2024	/62/R1//R05V/	113305626005	1-Single Family Residential Urban	DE LA RIVA, ESTEBAN & JOANNE	LANSLOWNE TOWN CENTER CONDO PH.1 UNIT R05V	813,580
2024	/62/R1//R06V/	113305626006	1-Single Family Residential Urban	RYAN, EARL MARTIN & RYAN, JO ELLEN	LANSLOWNE TOWN CENTER CONDO PH.1 UNIT R06V	823,290
2024	/62/R/2P2R01U/	113308651001	1-Single Family Residential Urban	TOLENTINO, MARTIN F & MINNIE S CRUZ-	LANSLOWNE TOWN CENTER CONDO PH.2 UNIT R01U (RES)	853,160
2024	/62/R/2P2R02U/	113308651002	1-Single Family Residential Urban	SANAD, AHMED M	LANSLOWNE TOWN CENTER CONDO PH.2 UNIT R02U (RES)	805,600
2024	/62/R/2P2R03U/	113308651003	1-Single Family Residential Urban	CUMMINGS, MICHAEL V & CHRISTINE C TEES	LANSLOWNE TOWN CENTER CONDO PH.2 UNIT R03U (RES)	781,090
2024	/62/R/2P2R04U/	113308651004	1-Single Family Residential Urban	MORRIS, YOLANDA W	LANSLOWNE TOWN CENTER CONDO PH.2 UNIT R04U (RES)	796,410
2024	/62/R/2P2R05U/	113308651005	1-Single Family Residential Urban	OTTO, EDWIN R & OTTO, ZOFIE BLEEN	LANSLOWNE TOWN CENTER CONDO PH.2 UNIT R05U (RES)	816,840

LOUDOUN CO. 2024 ASSESSMENTS

RESIDENTIAL PROPERTIES WITHIN THE 2-0 MILE IMPACT ZONE

TAX YR	TAX MAP	PARID	STATE CODE	OWNI	LEGAL1	ASSESSMENT
2024	62/R/2P2R06U/	113308651006	1-Single Family Residential Urban	ZEHRA, KANWAL	LANSDOWNE TOWN CENTER CONDO PH.2 UNIT R06U (RES)	781,090
2024	62/R/2P2R07U/	113308651007	1-Single Family Residential Urban	WILSON, MICHAEL G & SABRINA M	LANSDOWNE TOWN CENTER CONDO PH.2 UNIT R07U (RES)	781,090
2024	62/V/1///RR1/	113306755008	1-Single Family Residential Urban	THRING, ELOISA	LANSDOWNE SQUARE CONDO PH.1 BLDG. R UNIT RR1	636,830
2024	62/V/1///RR2/	113306755009	1-Single Family Residential Urban	WALKER, KARI J RITACCO & WALKER, KARI J	LANSDOWNE SQUARE CONDO PH.1 BLDG. R UNIT RR2	646,790
2024	62/V/1///RR3/	113306755010	1-Single Family Residential Urban	NORRIS, JEREMY M & ALISON M FIGI	LANSDOWNE SQUARE CONDO PH.1 BLDG. R UNIT RR3	636,830
2024	62/V/1///RR4/	113306755011	1-Single Family Residential Urban	CORTEZ, AMANDA ELIZABETH	LANSDOWNE SQUARE CONDO PH.1 BLDG. R UNIT RR4	647,690
2024	62/V/1///RR5/	113306755012	1-Single Family Residential Urban	RICE, JONATHAN RICHARD & RICE, JAMIE LEE	LANSDOWNE SQUARE CONDO PH.1 BLDG. R UNIT RR5	641,270
2024	62/V/1///RR6/	113306755013	1-Single Family Residential Urban	POMBAL, TODD & MERCEDES POMBAL	LANSDOWNE SQUARE CONDO PH.1 BLDG. R UNIT RR6	636,830
2024	62/V/1///RR7/	113306755014	1-Single Family Residential Urban	LONDON, STEPHANIE & LILLARD, JONATHAN JR	LANSDOWNE SQUARE CONDO PH.1 BLDG. R UNIT RR7	636,830
2024	62/V/2///RF1/	113307077001	1-Single Family Residential Urban	LAITI, CHRISTOPHER JOHN	LANSDOWNE SQUARE CONDOMINIUM PH.2 UNIT RF1	667,070
2024	62/V/2///RF2/	113307077002	1-Single Family Residential Urban	TURNER, JOEL R & TURNER, KERRI L	LANSDOWNE SQUARE CONDOMINIUM PH.2 UNIT RF2	573,110
2024	62/V/2///RF3/	113307077003	1-Single Family Residential Urban	PARK, CHRIS SEUNG & PARK, JI HAE	LANSDOWNE SQUARE CONDOMINIUM PH.2 UNIT RF3	553,090
2024	62/V/2///RF4/	113307077004	1-Single Family Residential Urban	YI, LISA HYOSUK	LANSDOWNE SQUARE CONDOMINIUM PH.2 UNIT RF4	559,380
2024	62/V/2///RF5/	113307077005	1-Single Family Residential Urban	KHAN, SAAD & JONES, JESSICA	LANSDOWNE SQUARE CONDOMINIUM PH.2 UNIT RF5	561,470
2024	62/V/2///RF6/	113307077006	1-Single Family Residential Urban	ROBERTSON, ANDREW C & ROBERTSON, CYNTHIA	LANSDOWNE SQUARE CONDOMINIUM PH.2 UNIT RF6	557,390
2024	62/V/2///RF7/	113307077007	1-Single Family Residential Urban	BEAMISH, MICHAEL JOHN & MERKEL, CARRIN J	LANSDOWNE SQUARE CONDOMINIUM PH.2 UNIT RF7	686,470
2024	62/V/3///RS1/	113305150001	1-Single Family Residential Urban	NORTHROP, JASON E & NORTHROP, JESSICA L	LANSDOWNE SQUARE CONDO PH.3 BLDG. S UNIT RS1	647,990
2024	62/V/3///RS2/	113305150002	1-Single Family Residential Urban	WHITE HALL PROPERTIES OF VA LLC	LANSDOWNE SQUARE CONDO PH.3 BLDG. S UNIT RS2	639,910
2024	62/V/3///RS3/	113305150003	1-Single Family Residential Urban	COLLINS, JOHN & COLLINS, STEPHANIE	LANSDOWNE SQUARE CONDO PH.3 BLDG. S UNIT RS3	653,720
2024	62/V/3///RS4/	113305150004	1-Single Family Residential Urban	MCLANE, DAVID III & MARY KAY MCLANE	LANSDOWNE SQUARE CONDO PH.3 BLDG. S UNIT RS4	697,070
2024	62/V/3///RS5/	113305150005	1-Single Family Residential Urban	VARAKALA, VENKATESH & VARAKALA, JULIE LOVELEEN	LANSDOWNE SQUARE CONDO PH.3 BLDG. S UNIT RS5	698,890
2024	62/V/3///RS6/	113305150006	1-Single Family Residential Urban	ASSAYESH, ALI A TR & ASSAYESH, FARAHSHAD TR & ASSAYESH, DONNA-LEE	LANSDOWNE SQUARE CONDO PH.3 BLDG. S UNIT RS6	661,050
2024	62/V/3///RS7/	113305150007	1-Single Family Residential Urban	SWIFT, JOHN WAYNE & SWIFT, ANGELICA	LANSDOWNE SQUARE CONDO PH.3 BLDG. S UNIT RS7	651,900
2024	62/V/3///RS8/	113305150008	1-Single Family Residential Urban	SWIFT, JOHN WAYNE & SWIFT, ANGELICA	LANSDOWNE SQUARE CONDO PH.3 BLDG. S UNIT RS8	685,570
2024	62/V/3///RS9/	113305150009	1-Single Family Residential Urban	BERLIN, RENATA ANN & BERLIN, ARI BENJAMIN	LANSDOWNE SQUARE CONDO PH.3 BLDG. S UNIT RS9	649,810
2024	62AA/1////2/	083181564000	1-Single Family Residential Urban	GETTY, JEFFREY L	REGENCY AT BELMONT CHASE LOT 2	946,390
2024	62AA/1////3/	083181264000	1-Single Family Residential Urban	SCHAFFER, ANDREW JOSEPH & SCHAFFER, KIMBERLY KAY	REGENCY AT BELMONT CHASE LOT 3	945,000
2024	62AA/1////4/	083180965000	1-Single Family Residential Urban	KLEIN, LAINE ELISABETH	REGENCY AT BELMONT CHASE LOT 4	956,380
2024	62AA/1////5/	083180765000	1-Single Family Residential Urban	WIGEN, JONATHON & WIGEN, CAROL ROSE	REGENCY AT BELMONT CHASE LOT 5	939,160
2024	62AA/1////6/	083180366000	1-Single Family Residential Urban	GILMORE, YVETTE WASHINGTON & GILMORE, ARTHUR COREY	REGENCY AT BELMONT CHASE LOT 6	965,160
2024	62AA/1////7/	083179869000	1-Single Family Residential Urban	HWANG, JAE WOO & KIM, HYEON JU	REGENCY AT BELMONT CHASE LOT 7	953,870
2024	62AA/1////8/	083179672000	1-Single Family Residential Urban	CROWE, RODNEY DEAN & CROWE, KAREN DANIELS	REGENCY AT BELMONT CHASE LOT 8	947,860
2024	62AA/1////9/	083179474000	1-Single Family Residential Urban	FLANNERY, LINDA JEAN & FLANNERY, JAMES THOMAS	REGENCY AT BELMONT CHASE LOT 9	946,390
2024	62AA/1////10/	083179276000	1-Single Family Residential Urban	WILDMAN, KAREN S	REGENCY AT BELMONT CHASE LOT 10	953,110
2024	62AA/1////11/	083279078000	1-Single Family Residential Urban	OYHENART, JOHN TR & OYHENART, LAURA TR & OYHENART, JIMMY TR	REGENCY AT BELMONT CHASE LOT 11	937,950
2024	62AA/1////12/	083278881000	1-Single Family Residential Urban	WOO, JONG MOON TR & KWON, NANCY JUNGHEE TR & WOOK-KYUNG TR	REGENCY AT BELMONT CHASE LOT 12	965,160
2024	62AA/1////13/	083278584000	1-Single Family Residential Urban	BANKS, HERMA JEAN	REGENCY AT BELMONT CHASE LOT 13	939,670
2024	62AA/1////14/	083278387000	1-Single Family Residential Urban	ADKINS, DAVID BURTON & ADKINS, JANET	REGENCY AT BELMONT CHASE LOT 14	935,040
2024	62AA/1////15/	083278189000	1-Single Family Residential Urban	GOODMAN, BO	REGENCY AT BELMONT CHASE LOT 15	931,630
2024	62AA/1////16/	083277991000	1-Single Family Residential Urban	ALLEN, RICHARD C & ALLEN, ROSEMARY M	REGENCY AT BELMONT CHASE LOT 16	936,400
2024	62AA/1////17/	083277793000	1-Single Family Residential Urban	MEYER, F WELLES & MEYER, BRENDA B	REGENCY AT BELMONT CHASE LOT 17	929,000
2024	62AA/1////18/	083277596000	1-Single Family Residential Urban	COOK, RUFUS LEE JR TR & COOK, ANN BERNICE TR & COOK, FREDERICK TR	REGENCY AT BELMONT CHASE LOT 18	949,450
2024	62AA/1////19/	083278401000	1-Single Family Residential Urban	FEIGENBAUM, MICHAEL & FEIGENBAUM, FRANKLIN	REGENCY AT BELMONT CHASE LOT 19	833,920
2024	62AA/1////20/	083278603000	1-Single Family Residential Urban	MODHERA, PRUFESH & MODHERA, GAZAL G	REGENCY AT BELMONT CHASE LOT 20	823,820
2024	62AA/1////21/	083278804000	1-Single Family Residential Urban	TOLL LAND XV LP	REGENCY AT BELMONT CHASE LOT 21	811,270
2024	62AA/1////22/	083279106000	1-Single Family Residential Urban	TOLL LAND XV LP	REGENCY AT BELMONT CHASE LOT 22	843,780
2024	62AA/1////23/	083279193000	1-Single Family Residential Urban	TOLL LAND XV LP	REGENCY AT BELMONT CHASE LOT 23	203,500
2024	62AA/1////24/	083279395000	1-Single Family Residential Urban	TOLL LAND XV LP	REGENCY AT BELMONT CHASE LOT 24	200,000
2024	62AA/1////25/	083279597000	1-Single Family Residential Urban	TOLL LAND XV LP	REGENCY AT BELMONT CHASE LOT 25	200,000
2024	62AA/1////26/	083279799000	1-Single Family Residential Urban	TOLL LAND XV LP	REGENCY AT BELMONT CHASE LOT 26	203,500
2024	62AA/1////27/	083280083000	1-Single Family Residential Urban	SCHULZ, AUDREY RUTH & SCHULZ, REINHOLD KARL	REGENCY AT BELMONT CHASE LOT 27	833,920
2024	62AA/1////28/	083280285000	1-Single Family Residential Urban	BUCCIERO, ANTHONY F	REGENCY AT BELMONT CHASE LOT 28	821,300
2024	62AA/1////29/	083280487000	1-Single Family Residential Urban	KAREN V MUSCATO TRUST & MUSCATO, KAREN V TR	REGENCY AT BELMONT CHASE LOT 29	824,560
2024	62AA/1////30/	083280689000	1-Single Family Residential Urban	DENMARK, MICHAEL	REGENCY AT BELMONT CHASE LOT 30	834,490
2024	62AA/1////31/	083182075000	1-Single Family Residential Urban	GOODWORTH, STEVEN & ALEXANDER, QUENTIN	REGENCY AT BELMONT CHASE LOT 31	856,100
2024	62AA/1////32/	083181775000	1-Single Family Residential Urban	SNAVELY, LUTHER MEEKER III & FRASCA, SUSAN EILEEN	REGENCY AT BELMONT CHASE LOT 32	840,780
2024	62AA/1////33/	083181476000	1-Single Family Residential Urban	YI, KEE OK & YI, YONG OK	REGENCY AT BELMONT CHASE LOT 33	833,060
2024	62AA/1////34/	083181276000	1-Single Family Residential Urban	DUKETTE, KARYN	REGENCY AT BELMONT CHASE LOT 34	834,300
2024	62AA/1////35/	083180977000	1-Single Family Residential Urban	CHOU, YU-WEN C TR & YU-WEN C CHOU REVOCABLE TRUST	REGENCY AT BELMONT CHASE LOT 35	847,190
2024	62AA/1////36/	083282185000	1-Single Family Residential Urban	KIM, PILSOON	REGENCY AT BELMONT CHASE LOT 36	847,190
2024	62AA/1////37/	083281885000	1-Single Family Residential Urban	FOSTER, GREGORY MARTIN & LABELLA-FOSTER, ELIZABETH L	REGENCY AT BELMONT CHASE LOT 37	839,540
2024	62AA/1////38/	083281686000	1-Single Family Residential Urban	LEE, CHAK & LEE, MERCEDES	REGENCY AT BELMONT CHASE LOT 38	835,560
2024	62AA/1////39/	083281386000	1-Single Family Residential Urban	RODNEY, DAVID MICHAEL & RODNEY, AVRIL	REGENCY AT BELMONT CHASE LOT 39	840,210
2024	62AA/1////40/	083282397000	1-Single Family Residential Urban	WELCH, THOMAS L TR & WELCH, PAMELA G B TR & WELCH, FREDERICK TR	REGENCY AT BELMONT CHASE LOT 40	847,770
2024	62AA/1////41/	083282097000	1-Single Family Residential Urban	BECK, ANDREA	REGENCY AT BELMONT CHASE LOT 41	839,040
2024	62AA/1////42/	083281797000	1-Single Family Residential Urban	WU, JIANXIN & WANG, BINGBIN	REGENCY AT BELMONT CHASE LOT 42	833,060

LOUDOUN CO. 2024 ASSESSMENTS

RESIDENTIAL PROPERTIES WITHIN THE 2-0 MILE IMPACT ZONE

TAX YR	TAX MAP	PARID	STATE CODE	OWNI	LEGAL1	ASSESSMENT
2024	/62AA/1/III/43/	083281498000	1-Single Family Residential Urban	UTAN, CHARLES D	REGENCY AT BELMONT CHASE LOT 43	855,520
2024	/62AA/1/III/44/	083282407000	1-Single Family Residential Urban	SHIMIZU, ROBERT W TR & SHIMIZU, KATHLEEN S TR & ROBER	REGENCY AT BELMONT CHASE LOT 44	846,610
2024	/62AA/1/III/45/	083282107000	1-Single Family Residential Urban	JANUS, MICHAEL G TR & JANUS, CATHERINE M TR & JANUS FA	REGENCY AT BELMONT CHASE LOT 45	833,060
2024	/62AA/1/III/46/	083281907000	1-Single Family Residential Urban	MOSTOW, MICHAEL PATRICK	REGENCY AT BELMONT CHASE LOT 46	838,370
2024	/62AA/1/III/47/	083281608000	1-Single Family Residential Urban	GATTI, BRUCE G TR & GATTI, VERONICA S TR & GATTI FAMILY	REGENCY AT BELMONT CHASE LOT 47	854,350
2024	/62AA/1/III/48/	083282615000	1-Single Family Residential Urban	HEMPSTEAD, NANCY P TR & HEMPSTEAD FAMILY TRUST	REGENCY AT BELMONT CHASE LOT 48	847,770
2024	/62AA/1/III/49/	083282316000	1-Single Family Residential Urban	RAY, KUMKUM	REGENCY AT BELMONT CHASE LOT 49	825,220
2024	/62AA/1/III/50/	083282016000	1-Single Family Residential Urban	ITZ, NORMA	REGENCY AT BELMONT CHASE LOT 50	828,400
2024	/62AA/1/III/51/	083281717000	1-Single Family Residential Urban	PARK, NATALIE & KIM, KAREN J	REGENCY AT BELMONT CHASE LOT 51	855,520
2024	/62AA/1/III/52/	083282725000	1-Single Family Residential Urban	LYNCH, STEVEN JAMES & LYNCH, CAROL LYNNE	REGENCY AT BELMONT CHASE LOT 52	846,030
2024	/62AA/1/III/53/	083282426000	1-Single Family Residential Urban	JOHNSON, GARY & CARVER-JOHNSON, LORI	REGENCY AT BELMONT CHASE LOT 53	836,550
2024	/62AA/1/III/54/	083282226000	1-Single Family Residential Urban	CALDER, ROBERT E	REGENCY AT BELMONT CHASE LOT 54	840,200
2024	/62AA/1/III/55/	083281927000	1-Single Family Residential Urban	COMPTON, BRADLEY W & COMPTON, LAURA A	REGENCY AT BELMONT CHASE LOT 55	846,610
2024	/62AA/1/III/56/	083282834000	1-Single Family Residential Urban	SMITH, TIMOTHY ADDISON & SMITH, TOSCA U	REGENCY AT BELMONT CHASE LOT 56	846,610
2024	/62AA/1/III/57/	083282535000	1-Single Family Residential Urban	CURRY, MARIZOL A & SINCLAIR, VINCENT A	REGENCY AT BELMONT CHASE LOT 57	838,370
2024	/62AA/1/III/58/	083282335000	1-Single Family Residential Urban	FETTERSON, KATURA R & FETTERSON, KATURA	REGENCY AT BELMONT CHASE LOT 58	837,130
2024	/62AA/1/III/59/	083282035000	1-Single Family Residential Urban	CHAUDHARY, USHA TR & CHAUDHARY, VINOD TR & USHA CH	REGENCY AT BELMONT CHASE LOT 59	846,610
2024	/62AA/1/III/60/	083283044000	1-Single Family Residential Urban	MANISCALCO, JOSEPH & MANISCALCO, KATHRYN	REGENCY AT BELMONT CHASE LOT 60	859,870
2024	/62AA/1/III/61/	083282745000	1-Single Family Residential Urban	BADGER, ROBERT W & BADGER, MARY	REGENCY AT BELMONT CHASE LOT 61	840,410
2024	/62AA/1/III/62/	083282445000	1-Single Family Residential Urban	RATHER, KATHY H & RIVERA, DANIEL	REGENCY AT BELMONT CHASE LOT 62	845,000
2024	/62AA/1/III/63/	083282145000	1-Single Family Residential Urban	HULLINGER, PATRICIA K	REGENCY AT BELMONT CHASE LOT 63	859,870
2024	/62AA/1/III/64/	083283153000	1-Single Family Residential Urban	REAGAN, JAMES CORBETT & REAGAN, LADONNA JANE	REGENCY AT BELMONT CHASE LOT 64	861,060
2024	/62AA/1/III/65/	083282853000	1-Single Family Residential Urban	NAGLE, JULIE A & NAGLE, CRAIG A	REGENCY AT BELMONT CHASE LOT 65	853,990
2024	/62AA/1/III/66/	083282654000	1-Single Family Residential Urban	MILLER, GREGORY & MILLER, LYNNE	REGENCY AT BELMONT CHASE LOT 66	851,450
2024	/62AA/1/III/67/	083282354000	1-Single Family Residential Urban	FRANKENFIELD, GUY & FRANKENFIELD, LYNN	REGENCY AT BELMONT CHASE LOT 67	858,090
2024	/62AA/1/III/68/	083283363000	1-Single Family Residential Urban	CLAPPER, JAMES R	REGENCY AT BELMONT CHASE LOT 68	861,060
2024	/62AA/1/III/69/	083283063000	1-Single Family Residential Urban	SEN, MAHASWETA & SEN, TARUN K	REGENCY AT BELMONT CHASE LOT 69	850,270
2024	/62AA/1/III/70/	083282764000	1-Single Family Residential Urban	JIANG, JOANNE XIA & JIANG, JONATHAN NAN	REGENCY AT BELMONT CHASE LOT 70	852,720
2024	/62AA/1/III/71/	083282464000	1-Single Family Residential Urban	HALLET, MAURICETTE O	REGENCY AT BELMONT CHASE LOT 71	862,250
2024	/62AA/1/III/72/	083281466000	1-Single Family Residential Urban	BLACK, ROBERT A	REGENCY AT BELMONT CHASE LOT 72	865,390
2024	/62AA/1/III/73/	083281167000	1-Single Family Residential Urban	PENNY, KEITH A & PENNY, SUN C	REGENCY AT BELMONT CHASE LOT 73	852,640
2024	/62AA/1/III/74/	083280967000	1-Single Family Residential Urban	SMITH, GINA & SMITH, JEFFREY	REGENCY AT BELMONT CHASE LOT 74	851,540
2024	/62AA/1/III/75/	083280667000	1-Single Family Residential Urban	MILLER, VERA & VOLIVAC, RUSLAN	REGENCY AT BELMONT CHASE LOT 75	853,990
2024	/62AA/1/III/76/	083280368000	1-Single Family Residential Urban	BRENDES, MICHAEL & BRENDES, MARY	REGENCY AT BELMONT CHASE LOT 76	851,450
2024	/62AA/1/III/77/	083280068000	1-Single Family Residential Urban	SON, OCK	REGENCY AT BELMONT CHASE LOT 77	861,060
2024	/62AA/1/III/78/	083280259000	1-Single Family Residential Urban	PARKER, DANIEL & PARKER, ETTA D	REGENCY AT BELMONT CHASE LOT 78	862,250
2024	/62AA/1/III/79/	083280156000	1-Single Family Residential Urban	TOLL LAND XV LP	REGENCY AT BELMONT CHASE LOT 79	855,020
2024	/62AA/1/III/80/	083280153000	1-Single Family Residential Urban	TOLL LAND XV LP	REGENCY AT BELMONT CHASE LOT 80	852,720
2024	/62AA/1/III/81/	083280051000	1-Single Family Residential Urban	TOLL LAND XV LP	REGENCY AT BELMONT CHASE LOT 81	853,830
2024	/62AA/1/III/82/	083280048000	1-Single Family Residential Urban	TOLL LAND XV LP	REGENCY AT BELMONT CHASE LOT 82	855,180
2024	/62AA/1/III/83/	083280045000	1-Single Family Residential Urban	GRIMMER, LONNY D & GRIMMER, DOROTHY	REGENCY AT BELMONT CHASE LOT 83	861,060
2024	/62AA/1/III/84/	083281158000	1-Single Family Residential Urban	GARCIA, PATRICIO GABRIEL	REGENCY AT BELMONT CHASE LOT 84	865,390
2024	/62AA/1/III/85/	083281155000	1-Single Family Residential Urban	BLANCHARD, STUART W & BLANCHARD, TRACY L	REGENCY AT BELMONT CHASE LOT 85	851,540
2024	/62AA/1/III/86/	083281152000	1-Single Family Residential Urban	TRIVEDI, BHAVNA P TR & BHAVNA P TRIVEDI REVOCABLE LIV	REGENCY AT BELMONT CHASE LOT 86	852,640
2024	/62AA/1/III/87/	083281050000	1-Single Family Residential Urban	TOLL LAND XV LP	REGENCY AT BELMONT CHASE LOT 87	853,990
2024	/62AA/1/III/88/	083281047000	1-Single Family Residential Urban	DONNELLY, KELLY H & DONNELLY, JAMES R	REGENCY AT BELMONT CHASE LOT 88	851,450
2024	/62AA/1/III/89/	083280944000	1-Single Family Residential Urban	LO CONTI, CRAIG	REGENCY AT BELMONT CHASE LOT 89	860,460
2024	/62AA/1/III/90/	083289941000	1-Single Family Residential Urban	TOLL LAND XV LP	REGENCY AT BELMONT CHASE LOT 90	867,700
2024	/62AA/1/III/91/	083279938000	1-Single Family Residential Urban	TOLL LAND XV LP	REGENCY AT BELMONT CHASE LOT 91	859,320
2024	/62AA/1/III/92/	083279836000	1-Single Family Residential Urban	TOLL LAND XV LP	REGENCY AT BELMONT CHASE LOT 92	852,630
2024	/62AA/1/III/93/	083279833000	1-Single Family Residential Urban	TOLL LAND XV LP	REGENCY AT BELMONT CHASE LOT 93	861,800
2024	/62AA/1/III/94/	083279730000	1-Single Family Residential Urban	TOLL LAND XV LP	REGENCY AT BELMONT CHASE LOT 94	844,560
2024	/62AA/1/III/95/	083279727000	1-Single Family Residential Urban	TOLL LAND XV LP	REGENCY AT BELMONT CHASE LOT 95	867,700
2024	/62AA/1/III/96/	083280940000	1-Single Family Residential Urban	TOLL LAND XV LP	REGENCY AT BELMONT CHASE LOT 96	859,280
2024	/62AA/1/III/97/	083280837000	1-Single Family Residential Urban	TOLL LAND XV LP	REGENCY AT BELMONT CHASE LOT 97	851,450
2024	/62AA/1/III/98/	083280834000	1-Single Family Residential Urban	TOLL LAND XV LP	REGENCY AT BELMONT CHASE LOT 98	851,540
2024	/62AA/1/III/99/	083280832000	1-Single Family Residential Urban	TOLL LAND XV LP	REGENCY AT BELMONT CHASE LOT 99	851,450
2024	/62AA/1/III/100/	083280729000	1-Single Family Residential Urban	TOLL LAND XV LP	REGENCY AT BELMONT CHASE LOT 100	853,400
2024	/62AA/1/III/101/	083280726000	1-Single Family Residential Urban	TOLL LAND XV LP	REGENCY AT BELMONT CHASE LOT 101	860,460
2024	/62AA/1/III/102/	083280717000	1-Single Family Residential Urban	TOLL LAND XV LP	REGENCY AT BELMONT CHASE LOT 102	203,500
2024	/62AA/1/III/103/	083280418000	1-Single Family Residential Urban	TOLL LAND XV LP	REGENCY AT BELMONT CHASE LOT 103	200,000
2024	/62AA/1/III/104/	083280218000	1-Single Family Residential Urban	TOLL LAND XV LP	REGENCY AT BELMONT CHASE LOT 104	200,000
2024	/62AA/1/III/105/	083279919000	1-Single Family Residential Urban	TOLL LAND XV LP	REGENCY AT BELMONT CHASE LOT 105	203,500
1830						\$1,391,379,610

EXHIBIT

WH-7

LOUDOUN CO. JULY 2024

SALES WITHIN THE ASPEN-GOLDEN 2.0-MILE IMPACT ZONE

TAX YR	TAX MAP	PARID	STATE CODE	MLS #	ADDRESS	SUBDIVISION	SALE DATE	2024 ASSESSMENT	SALE PRICE	ASSESSMENT- SALES RATIO
2024	/62//31///530/	11420667700	Urban Single Family	VALO2071284	19825 Bethpage Ct	BELMONT COUNTRY CLUB	07/03/24	\$1,055,590	\$1,170,000	110.8%
2024	/62AA/1///92/	83279836000	Urban Single Family	VALO2067008	19828 Bodmer Dr	REGENCY AT BELMONT	07/03/24	852,630	904,950	106.1%
2024	/62//27///318/	84359428000	Urban Single Family	VALO2071476	20148 Valhalla Sq	BELMONT COUNTRY CLUB	07/03/24	823,060	870,000	105.7%
2024	/63//11C2//26/	58483242000	Urban Single Family	VALO2075022	20425 Codman Dr	ONE LOUDOUN	07/03/24	771,200	780,000	101.1%
2024	/63/L/2////18/	58202320000	Urban Single Family	VALO2072724	20649 Duxbury Ter	ONE LOUDOUN	07/03/24	677,020	765,000	113.0%
2024	/62//25///286/	84457564000	Urban Single Family	VALO2070148	20013 Hazeltine Pl	BELMONT COUNTRY CLUB	07/08/24	1,104,800	1,218,000	110.2%
2024	/62//57///115/	84379086000	Urban Single Family	VALO2069278	43897 Arborvitae Dr	BELMONT COUNTRY CLUB	07/09/24	1,000,470	1,227,500	122.7%
2024	/62//57///82/	84275479000	Urban Single Family	VALO2072778	20152 Boxwood Pl	BELMONT COUNTRY CLUB	07/09/24	893,980	1,065,000	119.1%
2024	/62/M/1//1002/	11437773300	Urban Single Family	VALO2072966	43262 Baltusrol Ter	BELMONT COUNTRY CLUB	07/10/24	692,200	800,000	115.6%
2024	/63/L/3///22/	58205099000	Urban Single Family	VALO2073230	20674 Duxbury Ter	ONE LOUDOUN	07/12/24	790,010	869,000	110.0%
2024	/62/M/1//994/	11437791800	Urban Single Family	VALO2070482	43267 Baltusrol Ter	BELMONT COUNTRY CLUB	07/12/24	691,900	750,000	108.4%
2024	/62/P/2//596/	58279725000	Urban Single Family	VALO2071732	20690 Golden Ridge Dr	POTOMAC GREEN	07/16/24	744,720	865,000	116.2%
2024	/80AE/1///206/	40185408006	Resd. Condos Only	VALO2076910	20805 Wood Quay Dr	KINCORA	07/16/24	455,790	699,990	153.6%
2024	/62/K46////16/	82352413000	Urban Single Family	VALO2072776	19356 Gardner View Sq	LANSLOWNE TOWN CENTER	07/17/24	705,510	769,000	109.0%
2024	/63/Q/1////14/	39472277000	Urban Single Family	VALO2072022	45021 Graduate Ter	OVERLOOK AT UNIVERSITY CENTER	07/18/24	686,980	750,000	109.2%
2024	/62//55//1234/	11529429600	Urban Single Family	VALO2071256	20327 Kiawah Island Dr	BELMONT COUNTRY CLUB	07/19/24	1,372,100	1,410,000	102.8%
2024	/64/A/2////79/	02828282500	Urban Single Family	VALO2071372	158 Peyton	COUNTRYSIDE	07/19/24	713,010	765,000	107.3%
2024	/63/R/IP2/102/	58306036012	Resd. Condos Only	VALO2073412	20578 Milbridge Ter	ONE LOUDOUN LAND BAY B	07/19/24	630,660	692,500	109.8%
2024	/62/P/5//605/	58383696000	Urban Single Family	VALO2074294	20586 Rosewood Manor Sq	POTOMAC GREEN	07/24/24	721,880	755,000	104.6%
2024	/62/M/3//1056/	11447968300	Urban Single Family	VALO2072664	43112 Baltusrol Ter	BELMONT COUNTRY CLUB	07/25/24	694,690	819,900	118.0%
2024	/62/K13//228/	81262111000	Urban Single Family	VALO2074596	19087 Tow Path Ter	LANSLOWNE ON THE POTOMAC	07/26/24	900,020	989,000	109.9%
2024	/62/K47//157/	82258836000	Urban Single Family	VALO2067612	43692 Chicacoan Creek Sq	LANSLOWNE TOWN CENTER	07/26/24	692,550	779,900	112.6%
2024	/62/M13//1471/	11548980700	Urban Single Family	VALO2070812	43393 Frenchmans Creek Ter	BELMONT LAND BAY	07/26/24	673,110	743,875	110.5%
2024	/63B1/5////D/	39306989000	Suburban Single Fam	VALO2073658	20122 Dairy Ln	BROAD RUN FARMS	07/26/24	611,910	690,000	112.8%
2024	/62/P/8//468/	58371299000	Urban Single Family	VALO2068846	44411 Adare Manor Sq	POTOMAC GREEN	07/29/24	589,190	649,900	110.3%
AVERAGE (MEAN)										112.4%

SOURCE: BRIGHT MLS

EXHIBIT

WH-8

EXISTING VEPCO DOUBLE-CIRCUIT 500/230-kV LINES

PAIRED SALES ANALYSES OF CASE AND CONTROL PROPERTIES INVOLVING HIGH VOLTAGE TRANSMISSION LINES

Pairing	Type	Case Sale	Control Sale	Difference (\$)	Difference (%)
1A	SFD	18262 Maple Spring Ct.	42992 Mill Park Ct.	(\$140,730)	-15.7%
1B	SFD	18275 Maple Spring Ct.	42992 Mill Park Ct.	(\$14,090)	-1.6%
1C	SFD	18252 Oak Lake Ct.	42992 Mill Park Ct.	(\$37,390)	-4.1%
2A	SFD	18282 Maple Spring Ct.	42992 Mill Park Ct.	(\$149,650)	-14.7%
2B	SFD	18252 Oak Lake Ct.	42992 Mill Park Ct.	(\$32,390)	-3.5%
2C	SFD	18275 Maple Spring Ct.	42992 Mill Park Ct.	(\$9,090)	-1.0%
3A	SFD	43085 Binkley Cir.	718 Invermere Dr. NE	(\$66,800)	-8.6%
3B	SFD	43109 Binkley Cir.	718 Invermere Dr. NE	(\$25,200)	-3.1%
3C	SFD	43220 Cardston Pl.	718 Invermere Dr. NE	(\$54,500)	-6.6%
4A	SFD	41764 Stonecutter St.	41196 Turkey Oak Dr.	(\$152,200)	-12.7%
4B	SFD	41778 Flintshire Ct.	41196 Turkey Oak Dr.	(\$160,900)	-12.5%
4C	SFD	24796 Hornfels Ct.	41196 Turkey Oak Dr.	(\$66,950)	-5.2%
5A	TH	41837 Cinnabar Sq.	24628 Nettle Mill Sq.	(\$54,000)	-8.6%
5B	TH	41889 Cinnabar Sq.	24628 Nettle Mill Sq.	(\$18,200)	-3.0%
5C	TH	41896 Cinnabar Sq.	24628 Nettle Mill Sq.	(\$16,300)	-2.7%
6A	TH	25083 Green Mountain Ter.	25126 Andes Ter.	(\$30,250)	-4.8%
6B	TH	25101 Green Mountain Ter.	25126 Andes Ter.	(\$10,750)	-1.7%
6C	TH	41887 Diamondleaf Ter.	25126 Andes Ter.	(\$11,950)	-1.8%
7A	TH	24892 Helms Ter.	41678 Well Stone Ter.	(\$97,100)	-13.7%
7B	TH	24876 Helms Ter.	41678 Well Stone Ter.	(\$37,300)	-5.0%
7C	TH	24857 Helms Ter.	41678 Well Stone Ter.	(\$72,000)	-9.3%
8A	TH	24890 Helms Ter.	41678 Well Stone Ter.	(\$92,750)	-12.5%
8B	TH	24876 Helms Ter.	41678 Well Stone Ter.	(\$37,300)	-5.0%
8C	TH	24857 Helms Ter.	41678 Well Stone Ter.	(\$72,000)	-9.3%
9A	TH	25039 Coats Sq.	24720 Cable Mill Ter.	(\$108,450)	-19.2%
9B	TH	24875 Coats Sq.	24720 Cable Mill Ter.	(\$86,900)	-15.0%
9C	TH	24913 Coats Sq.	24720 Cable Mill Ter.	(\$85,950)	-14.5%
10A	TH	24953 Coats Sq.	24720 Cable Mill Ter.	(\$102,050)	-18.3%
10B	TH	24875 Coats Sq.	24720 Cable Mill Ter.	(\$86,900)	-15.0%
10C	TH	24913 Coats Sq.	24720 Cable Mill Ter.	(\$85,950)	-14.5%
11A	TH	41737 McMonagle Sq.	41887 Precious Sq.	(\$52,400)	-10.2%
12A	TH	25214 Prairie Fire Sq.	41685 Well Stone Ter.	(\$50,800)	-8.1%
12B	TH	25073 Prairie Fire Sq.	41685 Well Stone Ter.	(\$26,600)	-4.1%
13A	TH	41767 Eloquence Ter.	41505 Sagefield Sq.	(\$61,400)	-10.5%
13B	TH	41785 Eloquence Ter.	41505 Sagefield Sq.	(\$28,400)	-5.0%
13C	TH	25376 Peaceful Ter.	41505 Sagefield Sq.	(\$45,900)	-7.7%
14A	TH	25153 Sweet Myrtle Sq.	24657 Kings Canyon Sq.	(\$56,100)	-10.5%
14B	TH	25138 Sweet Myrtle Sq.	24657 Kings Canyon Sq.	(\$12,600)	-2.2%
Range					-1.0% to -19.2%
Average (Mean)					-8.5%

EXISTING VEPCO DOUBLE-CIRCUIT 500/230-kV LINES

TRANSMISSION LINE PAIRED SALES ANALYSIS #1A

ELEMENT	CASE SALE 1A	CONTROL SALE 1A		
Address	18262 Maple Spring Ct. Leesburg, VA 20176	42992 Mill Park Ct. Leesburg, VA 20176		
PIN Identification	110-26-6734-000	147-10-9164-000		
Grantor	Wahidullah Nawabi	Richard & Michelle Martinez		
Grantee	Babak & Petra Sondi	Jon & Lydia Besterfeldt		
Deed Reference	20220218-0010387	20220629-0038448		
Contract Date	January 24, 2022	May 23, 2022		
Date of Sale (Deed Date)	February 17, 2022	June 20, 2022		
/Days on Market	5 DOM	14 DOM		
Original List Price	\$755,000	\$999,000		
Sale Price	\$755,000	\$976,000		
	DESCRIPTION	DESCRIPTION	COMPARISON	ADJUSTMENT
Price per Gross Living Area	\$297	\$286	---	---
Transactional Adjustments				
Sales or Financing Concessions	\$0	\$0	Similar	\$0
Property Rights Appraised	Fee Simple	Fee Simple	Adjusted Price:	\$976,000
Financing	Adjustable Rate Mortgage	Conventional	Similar	\$0
Conditions of Sale	Arm's-Length & Normal Motivation	Arm's-Length & Normal Motivation	Adjusted Price:	\$976,000
Expenditures After Sale	None	None	Similar	\$0
Market Conditions (Time)	February 17, 2022	June 20, 2022	Adjusted Price:	\$976,000
Adjusted Sales Price			Superior	-2%
Property Adjustments			Adjusted Price:	\$956,480
- Location (Municipality/Subdivision)	Leesburg/Northlake	Leesburg/Northlake	Similar	\$0
Site Size (Sq. Ft.)	9,148	12,197	Superior	(\$5,000)
Site View	Inside Impact Zone/HVOTL	Outside Impact Zn./Other Houses	Superior	See Below
Design	Single-Family Detached	Single-Family Detached	Similar	\$0
Quality of Construction	Average	Average	Similar	\$0
Actual Age	22	21	Similar	\$0
Condition	Good	Good	Similar	\$0
Above Grade Room Count	8 Total/4 BR/3.5 BA	9 Total/4 BR/3.5 BA	Similar	\$0
Above Grade Gross Living Area	2,540	3,411	Superior	(\$43,550)
Below Grade Square Feet	1,072	1,760	Superior	(\$17,200)
Below Grade Finished Sq., /Ft./Rooms	787-RR/1 BR/1 BA	1,320-RR/Bonus RM	Inferior	\$5,000
Functional Utility	Average	Average	Similar	\$0
Heating/Cooling	FA/CAC	FA/CAC	Similar	\$0
Energy Efficient Items	Insulation/Thermal Windows	Insulation/Thermal Windows	Similar	\$0
Garage/Carport	2-Car Garage	2-Car Garage	Similar	\$0
Porch/Patio/Deck	Stoop/Patio/Sunroom	Stoned Covered Patio/1 FP	Superior	(\$5,000)
Fireplaces	2	1	Inferior	\$5,000
Other	None	None	Similar	\$0
Adjusted Sale Price	\$755,000	\$956,480		
Gross Adjustment	---	(\$60,750)		
Adjusted Sale Price	\$755,000	\$895,730		
VALUE DIFFERENCE	Inside Impact Zone/HVOTL	Outside Impact Zn./Other Houses	-15.7%	(\$140,730)

Prepared by William C. Harvey & Associates

EXISTING VEPCO DOUBLE-CIRCUIT 500/230-kV LINES

TRANSMISSION LINE PAIRED SALES ANALYSIS #1B

ELEMENT	CASE SALE 1B	CONTROL SALE 1A		
Address	18275 Maple Spring Ct. Leesburg, VA 20176	42992 Mill Park Ct. Leesburg, VA 20176		
PIN Identification	110-26-4627-000	147-10-9164-000		
Grantor	Christopher & Mariana Rocha	Richard & Michelle Martinez		
Grantee	Jason & Danielle Lilly	Jon & Lydia Besterfeldt		
Deed Reference	20220415-0022742	20220629-0038448		
Contract Date	March 17, 2022	May 23, 2022		
Date of Sale (Deed Date)	April 8, 2022	June 20, 2022		
/Days on Market	2 DOM	14 DOM		
Original List Price	\$799,900	\$999,000		
Sale Price	\$881,000	\$976,000		
	DESCRIPTION	DESCRIPTION	COMPARISON	ADJUSTMENT
Price per Gross Living Area	\$354	\$286	---	---
Transactional Adjustments				
Sales or Financing Concessions	\$0	\$0	Similar	\$0
Property Rights Appraised	Fee Simple	Fee Simple	Adjusted Price:	\$976,000
Financing	Conventional	Conventional	Similar	\$0
Conditions of Sale	Arm's-Length & Normal Motivation	Arm's-Length & Normal Motivation	Adjusted Price:	\$976,000
Expenditures After Sale	None	None	Similar	\$0
<i>Market Conditions (Time)</i>	<i>April 8, 2022</i>	<i>June 20, 2022</i>	Adjusted Price:	\$976,000
Adjusted Sales Price			Superior	-1%
Adjusted Sales Price			Adjusted Price:	\$966,240
Property Adjustments				
- Location (Municipality/Subdivision)	Leesburg/Northlake	Leesburg/Northlake	Similar	\$0
Site Size (Sq. Ft.)	6,534	12,197	Superior	(\$10,000)
Site View	Inside Impact Zone/HVOTL	Outside Impact Zn./Other Houses	Superior	See Below
Design	Single-Family Detached	Single-Family Detached	Similar	\$0
Quality of Construction	Average	Average	Similar	\$0
Actual Age	22	21	Similar	\$0
Condition	Good	Good	Similar	\$0
Above Grade Room Count	8 Total/4 BR/3.5 BA	9 Total/4 BR/3.5 BA	Similar	\$0
Above Grade Gross Living Area	2,490	3,411	Superior	(\$46,050)
Below Grade Square Feet	1,155	1,760	Superior	(\$15,100)
Below Grade Finished Sq., /Ft./Rooms	902-RR/1 BR/1 BA	1,320-RR/Bonus RM	Inferior	\$5,000
Functional Utility	Average	Average	Similar	\$0
Heating/Cooling	FA/CAC	FA/CAC	Similar	\$0
Energy Efficient Items	Insulation/Thermal Windows	Insulation/Thermal Windows	Similar	\$0
Garage/Carport	2-Car Garage	2-Car Garage	Similar	\$0
Porch/Patio/Deck	Stoop/Screened Porch/Deck	Stoned Covered Patio/1 FP	Superior	(\$5,000)
Fireplaces	1	1	Similar	\$0
Other	None	None	Similar	\$0
Adjusted Sale Price	\$881,000	\$966,240		
Gross Adjustment	---	(\$71,150)		
Adjusted Sale Price	\$881,000	\$895,090		
VALUE DIFFERENCE	Inside Impact Zone/HVOTL	Outside Impact Zn./Other Houses	-1.6%	(\$14,090)

Prepared by William C. Harvey & Associates

EXISTING VEPCO DOUBLE-CIRCUIT 500/230-kV LINES

TRANSMISSION LINE PAIRED SALES ANALYSIS #1C

ELEMENT	CASE SALE 1C	CONTROL SALE 1A		
Address	18252 Oak Lake Ct. Leesburg, VA 20176	42992 Mill Park Ct. Leesburg, VA 20176		
PIN Identification	110-26-3746-000	147-10-9164-000		
Grantor	Michael & Aurora Schaub	Richard & Michelle Martinez		
Grantee	Lina & Todd Towles	Jon & Lydia Besterfeldt		
Deed Reference	20220411-0021776	20220629-0038448		
Contract Date	March 18, 2022	May 23, 2022		
Date of Sale (Deed Date)	April 4, 2022	June 20, 2022		
/Days on Market	1 DOM	14 DOM		
Original List Price	\$799,000	\$999,000		
Sale Price	\$885,000	\$976,000		
	DESCRIPTION	DESCRIPTION	COMPARISON	ADJUSTMENT
Price per Gross Living Area	\$295	\$286	---	---
Transactional Adjustments				
Sales or Financing Concessions	\$0	\$0	Similar	\$0
Property Rights Appraised	Fee Simple	Fee Simple	Adjusted Price:	\$976,000
Financing	Conventional	Conventional	Similar	\$0
Conditions of Sale	Arm's-Length & Normal Motivation	Arm's-Length & Normal Motivation	Adjusted Price:	\$976,000
Expenditures After Sale	None	None	Similar	\$0
Market Conditions (Time)	April 4, 2022	June 20, 2022	Adjusted Price:	\$976,000
Adjusted Sales Price			Superior	-1%
Property Adjustments			Adjusted Price:	\$966,240
- Location (Municipality/Subdivision)	Leesburg/Northlake	Leesburg/Northlake	Similar	\$0
Site Size (Sq. Ft.)	7,841	12,197	Superior	(\$10,000)
Site View	Inside Impact Zone/HVOTL	Outside Impact Zn./Other Houses	Superior	See Below
Design	Single-Family Detached	Single-Family Detached	Similar	\$0
Quality of Construction	Average	Average	Similar	\$0
Actual Age	22	21	Similar	\$0
Condition	Good	Good	Similar	\$0
Above Grade Room Count	8 Total/4 BR/2.5 BA	9 Total/4 BR/3.5 BA	Superior	(\$5,000)
Above Grade Gross Living Area	2,998	3,411	Superior	(\$20,650)
Below Grade Square Feet	1,432	1,760	Superior	(\$8,200)
Below Grade Finished Sq., /Ft./Rooms	1,179-RR/1 BR/1 BA	1,320-RR/Bonus RM	Inferior	\$5,000
Functional Utility	Average	Average	Similar	\$0
Heating/Cooling	FA/CAC	FA/CAC	Similar	\$0
Energy Efficient Items	Insulation/Thermal Windows	Insulation/Thermal Windows	Similar	\$0
Garage/Carport	2-Car Garage	2-Car Garage	Similar	\$0
Porch/Patio/Deck	Stoop/Screened Porch/Patio	Stoned Covered Patio/1 FP	Superior	(\$5,000)
Fireplaces	1	1	Similar	\$0
Other	None	None	Similar	\$0
Adjusted Sale Price	\$885,000	\$966,240		
Gross Adjustment	---	(\$43,850)		
Adjusted Sale Price	\$885,000	\$922,390		
VALUE DIFFERENCE	Inside Impact Zone/HVOTL	Outside Impact Zn./Other Houses	-4.1%	(\$37,390)

Prepared by William C. Harvey & Associates

EXISTING VEPCO DOUBLE-CIRCUIT 500/230-kV LINES

TRANSMISSION LINE PAIRED SALES ANALYSIS #2A

ELEMENT	CASE SALE 2A	CONTROL SALE 2A		
Address	18282 Maple Spring Ct. Leesburg, VA 20176	42992 Mill Park Ct. Leesburg, VA 20176		
PIN Identification	110-26-5706-000	147-10-9164-000		
Grantor	Sarah & Robert Wilkinson	Richard & Michelle Martinez		
Grantee	Ashraf & Riham Gabra	Jon & Lydia Besterfeldt		
Deed Reference	20240522-0020699	20220629-0038448		
Contract Date	April 23, 2024	May 23, 2022		
Date of Sale (Deed Date)	May 21, 2024	June 20, 2022		
/Days on Market	9 DOM	14 DOM		
Original List Price	\$850,000	\$999,000		
Sale Price	\$870,000	\$976,000		
	DESCRIPTION	DESCRIPTION	COMPARISON	ADJUSTMENT
Price per Gross Living Area	\$323	\$286	---	---
Transactional Adjustments Sales or Financing Concessions	\$0	\$0	Similar	\$0
Property Rights Appraised	Fee Simple	Fee Simple	Adjusted Price:	\$976,000
Financing	Conventional	Conventional	Similar	\$0
Conditions of Sale	Arm's-Length & Normal Motivation	Arm's-Length & Normal Motivation	Adjusted Price:	\$976,000
Expenditures After Sale	None	None	Similar	\$0
Market Conditions (Time)	May 21, 2024	June 20, 2022	Adjusted Price:	\$976,000
			Inferior	10%
Adjusted Sales Price			Adjusted Price:	\$1,073,600
Property Adjustments - Location (Municipality/Subdivision)	Leesburg/Northlake	Leesburg/Northlake	Similar	\$0
Site Size (Sq. Ft.)	9,148	12,197	Superior	(\$5,000)
Site View	Inside Impact Zone/HVOTL	Outside Impact Zn./Other Houses	Superior	See Below
Design	Single-Family Detached	Single-Family Detached	Similar	\$0
Quality of Construction	Average	Average	Similar	\$0
Actual Age	24	21	Similar	\$0
Condition	Good	Good	Similar	\$0
Above Grade Room Count	9 Total/4 BR/2.5 BA	9 Total/4 BR/3.5 BA	Superior	(\$5,000)
Above Grade Gross Living Area	2,696	3,411	Superior	(\$35,750)
Below Grade Square Feet	1,432	1,760	Superior	(\$8,200)
Below Grade Finished Sq., /Ft./Rooms	1,179-RR/1 BR/1 BA	1,320-RR/Bonus RM	Inferior	\$5,000
Functional Utility	Average	Average	Similar	\$0
Heating/Cooling	FA/CAC	FA/CAC	Similar	\$0
Energy Efficient Items	Insulation/Thermal Windows	Insulation/Thermal Windows	Similar	\$0
Garage/Carport	2-Car Garage	2-Car Garage	Similar	\$0
Porch/Patio/Deck	Patio/Hot Tub	Stoned Covered Patio/1 FP	Superior	(\$10,000)
Fireplaces	2	1	Inferior	\$5,000
Other	None	None	Similar	\$0
Adjusted Sale Price	\$870,000	\$1,073,600		
Gross Adjustment	---	(\$53,950)		
Adjusted Sale Price	\$870,000	\$1,019,650		
VALUE DIFFERENCE	Inside Impact Zone/HVOTL	Outside Impact Zn./Other Houses	-14.7%	(\$149,650)

Prepared by William C. Harvey & Associates, Inc.

EXISTING VEPCO DOUBLE-CIRCUIT 500/230-kV LINES

TRANSMISSION LINE PAIRED SALES ANALYSIS #2B

ELEMENT	CASE SALE 2B	CONTROL SALE 2A	
Address	18252 Oak Lake Ct. Leesburg, VA 20176	42992 Mill Park Ct. Leesburg, VA 20176	
PIN Identification	110-26-3746-000	147-10-9164-000	
Grantor	Michael & Aurora Schaub	Richard & Michelle Martinez	
Grantee	Lina & Todd Towles	Jon & Lydia Besterfeldt	
Deed Reference	20220411-0021776	20220629-0038448	
Contract Date	March 18, 2022	May 23, 2022	
Date of Sale (Deed Date)	April 4, 2022	June 20, 2022	
/Days on Market	1 DOM	14 DOM	
Original List Price	\$799,000	\$999,000	
Sale Price	\$885,000	\$976,000	
	DESCRIPTION	DESCRIPTION	COMPARISON
Price per Gross Living Area	\$295	\$286	---
Transactional Adjustments			---
Sales or Financing Concessions	\$0	\$0	Similar
Property Rights Appraised	Fee Simple	Fee Simple	Adjusted Price:
Financing	Conventional	Conventional	Similar
Conditions of Sale	Arm's-Length & Normal Motivation	Arm's-Length & Normal Motivation	Adjusted Price:
Expenditures After Sale	None	None	Similar
<i>Market Conditions (Time)</i>	<i>April 4, 2022</i>	<i>June 20, 2022</i>	Adjusted Price:
Adjusted Sales Price			Inferior
Property Adjustments			\$966,240
- Location (Municipality/Subdivision)	Leesburg/Northlake	Leesburg/Northlake	Similar
Site Size (Sq. Ft.)	7,841	12,197	Superior
Site View	Inside Impact Zone/HVOTL	Outside Impact Zn./Other Houses	Superior
Design	Single-Family Detached	Single-Family Detached	See Below
Quality of Construction	Average	Average	Similar
Actual Age	22	21	Similar
Condition	Good	Good	Similar
Above Grade Room Count	8 Total/4 BR/2.5 BA	9 Total/4 BR/3.5 BA	Superior
Above Grade Gross Living Area	2,998	3,411	Superior
Below Grade Square Feet	1,432	1,760	Superior
Below Grade Finished Sq., /Ft./Rooms	1,179-RR/1 BR/1 BA	1,320-RR/Bonus RM	Inferior
Functional Utility	Average	Average	Similar
Heating/Cooling	FA/CAC	FA/CAC	Similar
Energy Efficient Items	Insulation/Thermal Windows	Insulation/Thermal Windows	Similar
Garage/Carport	2-Car Garage	2-Car Garage	Similar
Porch/Patio/Deck	Stoop/Screened Porch/Patio	Stoned Covered Patio/1 FP	Superior
Fireplaces	1	1	Similar
Other	None	None	Similar
Adjusted Sale Price	\$885,000	\$966,240	
Gross Adjustment	---	(\$48,850)	
Adjusted Sale Price	\$885,000	\$917,390	
VALUE DIFFERENCE	Inside Impact Zone/HVOTL	Outside Impact Zn./Other Houses	-3.5%
			(\$32,390)

Prepared by William C. Harvey & Associates, Inc.

EXISTING VEPCO DOUBLE-CIRCUIT 500/230-kV LINES

TRANSMISSION LINE PAIRED SALES ANALYSIS #2C

ELEMENT	CASE SALE 2C	CONTROL SALE 2A	
Address	18275 Maple Spring Ct. Leesburg, VA 20176	42992 Mill Park Ct. Leesburg, VA 20176	
PIN Identification	110-26-4627-000	147-10-9164-000	
Grantor	Christopher & Mariana Rocha	Richard & Michelle Martinez	
Grantee	Jason & Danielle Lilly	Jon & Lydia Besterfeldt	
Deed Reference	20220415-0022742	20220629-0038448	
Contract Date	March 17, 2022	May 23, 2022	
Date of Sale (Deed Date)	April 8, 2022	June 20, 2022	
/Days on Market	2 DOM	14 DOM	
Original List Price	\$799,900	\$999,000	
Sale Price	\$881,000	\$976,000	
	DESCRIPTION	DESCRIPTION	COMPARISON
Price per Gross Living Area	\$354	\$286	---
Transactional Adjustments			---
Sales or Financing Concessions	\$0	\$0	Similar
Property Rights Appraised	Fee Simple	Fee Simple	Adjusted Price:
Financing	Conventional	Conventional	Similar
Conditions of Sale	Arm's-Length & Normal Motivation	Arm's-Length & Normal Motivation	Adjusted Price:
Expenditures After Sale	None	None	Similar
Market Conditions (Time)	April 8, 2022	June 20, 2022	Adjusted Price:
Adjusted Sales Price			Superior
Property Adjustments			\$966,240
- Location (Municipality/Subdivision)	Leesburg/Northlake	Leesburg/Northlake	Similar
Site Size (Sq. Ft.)	6,534	12,197	Superior
Site View	Inside Impact Zone/HVOTL	Outside Impact Zn./Other Houses	Superior
Design	Single-Family Detached	Single-Family Detached	See Below
Quality of Construction	Average	Average	Similar
Actual Age	22	21	Similar
Condition	Good	Good	Similar
Above Grade Room Count	8 Total/4 BR/3.5 BA	9 Total/4 BR/3.5 BA	Similar
Above Grade Gross Living Area	2,490	3,411	Superior
Below Grade Square Feet	1,155	1,760	Superior
Below Grade Finished Sq., /Ft./Rooms	902-RR/1 BR/1 BA	1,320-RR/Bonus RM	Inferior
Functional Utility	Average	Average	Similar
Heating/Cooling	FA/CAC	FA/CAC	Similar
Energy Efficient Items	Insulation/Thermal Windows	Insulation/Thermal Windows	Similar
Garage/Carport	2-Car Garage	2-Car Garage	Similar
Porch/Patio/Deck	Stoop/Screened Porch/Deck	Stoned Covered Patio/1 FP	Superior
Fireplaces	1	1	Similar
Other	None	None	Similar
Adjusted Sale Price	\$881,000	\$966,240	
Gross Adjustment	---	(\$76,150)	
Adjusted Sale Price	\$881,000	\$890,090	
VALUE DIFFERENCE	Inside Impact Zone/HVOTL	Outside Impact Zn./Other Houses	-1.0%
			(\$9,090)

Prepared by William C. Harvey & Associates, Inc.

EXISTING VEPCO DOUBLE-CIRCUIT 500/230kV LINES

TRANSMISSION LINE PAIRED SALES ANALYSIS #3A

ELEMENT	CASE SALE 3A	CONTROL SALE 3A	
Address	43085 Binkley Cir. Leesburg, VA 20176	718 Invermere Dr. NE Leesburg, VA 20176	
PIN Identification	111-25-7534-000	148-29-5209-000	
Grantor	Suzanne Larkings, Successor Trustee	Alexander Julius	
Grantee	Brian & Elizabeth Jahost	Mathieu & Kelsey Philie	
Deed Reference	20221102-0060404	20230418-0014217	
Contract Date	October 2, 2022	March 6, 2023	
Date of Sale (Deed Date)	October 28, 2022	April 17, 2023	
/Days on Market	13 DOM	7 DOM	
Original List Price	\$729,900	\$849,999	
Sale Price	\$710,000	\$855,000	
	DESCRIPTION	DESCRIPTION	COMPARISON
Price per Gross Living Area	\$509	\$354	---
Transactional Adjustments			---
Sales or Financing Concessions	\$0	\$0	Similar
Property Rights Appraised	Fee Simple	Fee Simple	Adjusted Price:
Financing	Conventional	Conventional	Similar
Conditions of Sale	Arm's-Length & Normal Motivation	Arm's-Length & Normal Motivation	Adjusted Price:
Expenditures After Sale	None	None	Similar
Market Conditions (Time)	October 28, 2022	April 17, 2023	Adjusted Price:
Adjusted Sales Price			Superior
Property Adjustments			\$855,000
- Location (Municipality/Subdivision)	Leesburg/Potomac Station	Leesburg/Potomac Station	Similar
Site Size (Sq. Ft.)	9,148	9,583	Similar
Site View	Inside Impact Zone/HVOTL	Outside Impact Zn./Other Houses	Superior
Design	Single-Family Detached	Single-Family Detached	See Below
Quality of Construction	Average	Average	Similar
Actual Age	24	22	Similar
Condition	Good	Good	Similar
Above Grade Room Count	5 Total/2 BR/2 BA	9 Total/4 BR/3.5 BA	Superior
Above Grade Gross Living Area	1,394	2,418	Superior
Below Grade Square Feet	1,340	1,236	Inferior
Below Grade Finished Sq., /Ft./Rooms	1,340-RR/2 BR/1 BA	989-RR/1 BR	Inferior
Functional Utility	Average	Average	Similar
Heating/Cooling	FA/CAC	FA/CAC	Similar
Energy Efficient Items	Insulation/Thermal Windows	Insulation/Thermal Windows	Similar
Garage/Carport	2-Car Garage	2-Car Garage	Similar
Porch/Patio/Deck	Patio/Screened Porch	Porch/Deck	Similar
Fireplaces	0	1	Superior
Other	None	None	Similar
Adjusted Sale Price	\$710,000	\$837,900	
Gross Adjustment	---	(\$61,100)	
Adjusted Sale Price	\$710,000	\$776,800	
VALUE DIFFERENCE	Inside Impact Zone/HVOTL	Outside Impact Zn./Other Houses	-8.6%
			(\$66,800)

Prepared by William C. Harvey & Associates, Inc.

EXISTING VEPCO DOUBLE-CIRCUIT 500/230kV LINES

TRANSMISSION LINE PAIRED SALES ANALYSIS #3B

ELEMENT	CASE SALE 3B	CONTROL SALE 3A	
Address	43109 Binkley Cir. Leesburg, VA 20176	718 Invermere Dr. NE Leesburg, VA 20176	
PIN Identification	111-15-7294-000	148-29-5209-000	
Grantor	Oscar Gonzales	Alexander Julius	
Grantee	Stephen & Katherine, Trustees	Mathieu & Kelsey Philie	
Deed Reference	20220415-0022742	20230418-0014217	
Contract Date	March 17, 2022	March 6, 2023	
Date of Sale (Deed Date)	July 26, 2022	April 17, 2023	
/Days on Market	21 DOM	7 DOM	
Original List Price	\$845,000	\$849,999	
Sale Price	\$800,000	\$855,000	
	DESCRIPTION	DESCRIPTION	COMPARISON
Price per Gross Living Area	\$273	\$354	---
Transactional Adjustments			---
Sales or Financing Concessions	\$0	\$0	Similar
Property Rights Appraised	Fee Simple	Fee Simple	Adjusted Price:
Financing	Conventional	Conventional	Similar
Conditions of Sale	Arm's-Length & Normal Motivation	Arm's-Length & Normal Motivation	Adjusted Price:
Expenditures After Sale	None	None	Similar
Market Conditions (Time)	July 26, 2022	April 17, 2023	Adjusted Price:
Adjusted Sales Price			Superior
Property Adjustments			\$855,000
- Location (Municipality/Subdivision)	Leesburg/Potomac Station	Leesburg/Potomac Station	Similar
Site Size (Sq. Ft.)	9,583	9,583	Similar
Site View	Inside Impact Zone/HVOTL	Outside Impact Zn./Other Houses	Superior
Design	Single-Family Detached	Single-Family Detached	See Below
Quality of Construction	Average	Average	Similar
Actual Age	24	22	Similar
Condition	Good	Good	Similar
Above Grade Room Count	9 Total/4 BR/2.5 BA	9 Total/4 BR/3.5 BA	Superior
Above Grade Gross Living Area	2,934	2,418	Inferior
Below Grade Square Feet	1,179	1,236	Superior
Below Grade Finished Sq., /Ft./Rooms	1,179-Unfinished	989-RR/1 BR	Superior
Functional Utility	Average	Average	Similar
Heating/Cooling	FA/CAC	FA/CAC	Similar
Energy Efficient Items	Insulation/Thermal Windows	Insulation/Thermal Windows	Similar
Garage/Carport	2-Car Garage	2-Car Garage	Similar
Porch/Patio/Deck	Deck	Porch/Deck	Inferior
Fireplaces	1	1	Similar
Other	None	None	Similar
Adjusted Sale Price	\$800,000	\$820,800	
Gross Adjustment	-- --	\$4,400	
Adjusted Sale Price	\$800,000	\$825,200	
VALUE DIFFERENCE	Inside Impact Zone/HVOTL	Outside Impact Zn./Other Houses	-3.1%
			(\$25,200)

Prepared by William C. Harvey & Associates, Inc.

EXISTING VEPCO DOUBLE-CIRCUIT 500/230kV LINES

TRANSMISSION LINE PAIRED SALES ANALYSIS #3C

ELEMENT	CASE SALE 3C	CONTROL SALE 3A		
Address	43220 Cardston Pl. Leesburg, VA 20176	718 Invermere Dr. NE Leesburg, VA 20176		
PIN Identification	111-27-2509-000	148-29-5209-000		
Grantor	Mario & Kristine Villena	Alexander Julius		
Grantee	Martin & Sophia Yanakiev	Mathieu & Kelsey Philie		
Deed Reference	20230911-0036213	20230418-0014217		
Contract Date	August 12, 2023	March 6, 2023		
Date of Sale (Deed Date)	September 7, 2023	April 17, 2023		
/Days on Market	4 DOM	7 DOM		
Original List Price	\$749,900	\$849,999		
Sale Price	\$775,000	\$855,000		
	DESCRIPTION	DESCRIPTION	COMPARISON	ADJUSTMENT
Price per Gross Living Area	\$408	\$354	---	---
Transactional Adjustments Sales or Financing Concessions	\$0	\$0	Similar	\$0
Property Rights Appraised	Fee Simple	Fee Simple	Adjusted Price:	\$855,000
Financing	Conventional	Conventional	Similar	\$0
Conditions of Sale	Arm's-Length & Normal Motivation	Arm's-Length & Normal Motivation	Adjusted Price:	\$855,000
Expenditures After Sale	None	None	Similar	\$0
Market Conditions (Time)	September 7, 2023	April 17, 2023	Adjusted Price:	\$855,000
			Inferior	2%
Adjusted Sales Price			Adjusted Price:	\$872,100
Property Adjustments - Location (Municipality/Subdivision)	Leesburg/Potomac Station	Leesburg/Potomac Station	Similar	\$0
Site Size (Sq. Ft.)	7,405	9,583	Similar	\$0
Site View	Inside Impact Zone/HVOTL	Outside Impact Zn./Other Houses	Superior	See Below
Design	Single-Family Detached	Single-Family Detached	Similar	\$0
Quality of Construction	Average	Average	Similar	\$0
Actual Age	25	22	Similar	\$0
Condition	Good	Good	Similar	\$0
Above Grade Room Count	7 Total/4 BR/3.5 BA	9 Total/4 BR/3.5 BA	Similar	\$0
Above Grade Gross Living Area	1,900	2,418	Superior	(\$25,900)
Below Grade Square Feet	768	1,236	Superior	(\$11,700)
Below Grade Finished Sq., /Ft./Rooms	720-RR/1 BA	989-RR/1 BR	Similar	\$0
Functional Utility	Average	Average	Similar	\$0
Heating/Cooling	FA/CAC	FA/CAC	Similar	\$0
Energy Efficient Items	Insulation/Thermal Windows	Insulation/Thermal Windows	Similar	\$0
Garage/Carport	2-Car Garage	2-Car Garage	Similar	\$0
Porch/Patio/Deck	Deck	Porch/Deck	Superior	(\$5,000)
Fireplaces	1	1	Similar	\$0
Other	None	None	Similar	\$0
Adjusted Sale Price	\$775,000	\$872,100		
Gross Adjustment	---	(\$42,600)		
Adjusted Sale Price	\$775,000	\$829,500		
VALUE DIFFERENCE	Inside Impact Zone/HVOTL	Outside Impact Zn./Other Houses	-6.6%	(\$54,500)

Prepared by William C. Harvey & Associates, Inc.

EXISTING VEPCO DOUBLE-CIRCUIT 500/230-kV LINES

TRANSMISSION LINE PAIRED SALES ANALYSIS #4A

ELEMENT	CASE SALE 4A	CONTROL SALE 4A	
Address	41764 Stonecutter St. Aldie, VA 20105	41196 Turkey Oak Dr. Aldie, VA 20105	
PIN Identification	204-15-1433-000	247-35-4709-000	
Grantor	Manpreet & Daljeet Sama	Ian & Elsie Prior	
Grantee	Ahashidhar & Kavitha Matwada	Paul & Jenifer Jordan	
Deed Reference	20220315-0015533	20230601-0020816	
Contract Date	February 2, 2022	April 29, 2023	
Date of Sale (Deed Date)	March 14, 2022	May 31, 2023	
/Days on Market	0 DOM	3 DOM	
Original List Price	\$979,000	\$1,275,000	
Sale Price	\$1,050,000	\$1,310,000	
	DESCRIPTION	DESCRIPTION	COMPARISON
Price per Gross Living Area	\$302	\$360	---
Transactional Adjustments			---
Sales or Financing Concessions	\$0	\$0	Similar
Property Rights Appraised	Fee Simple	Fee Simple	Adjusted Price:
Financing	Conventional	Conventional	Similar
Conditions of Sale	Arm's-Length & Normal Motivation	Arm's-Length & Normal Motivation	Adjusted Price:
Expenditures After Sale	None	None	Similar
Market Conditions (Time)	March 14, 2022	May 31, 2023	Adjusted Price:
Adjusted Sales Price			Superior
Property Adjustments			\$1,231,400
- Location (Municipality/Subdivision)	Aldie/Stone Ridge Land Bay 4	Aldie/Grove at Willowsford	Similar
Site Size (Sq. Ft.)	7,841	11,326	Superior
Site View	Inside Impact Zone/HVOTL	Outside Impact Zn./Other Houses	Superior
Design	Single-Family Detached	Single-Family Detached	Similar
Quality of Construction	Average	Average	Similar
Actual Age	5	5	Similar
Condition	Good	Good	Similar
Above Grade Room Count	8 Total/5 BR/4.0 BA	8 Total/4 BR/3.5 BA	Inferior
Above Grade Gross Living Area	3,473	3,639	Superior
Below Grade Square Feet	1,518	1,855	Superior
Below Grade Finished Sq., /Ft./Rooms	885-RR/1 BR/1 BA	1,534-RR/Bonus/Billard/1 BR/1 BA	Superior
Functional Utility	Average	Average	Similar
Heating/Cooling	FA/CAC	FA/CAC	Similar
Energy Efficient Items	Insulation/Thermal Windows	Insulation/Thermal Windows	Similar
Garage/Carport	2-Car Garage	2-Car Garage	Similar
Porch/Patio/Deck	Deck	Porch/Deck	Superior
Fireplaces	1	1	Similar
Other	None	None	Similar
Adjusted Sale Price	\$1,050,000	\$1,231,400	
Gross Adjustment	-- --	(\$29,200)	
Adjusted Sale Price	\$1,050,000	\$1,202,200	
VALUE DIFFERENCE	Inside Impact Zone/HVOTL	Outside Impact Zn./Other Houses	-12.7%
			(\$152,200)

Prepared by William C. Harvey & Associates, Inc.

EXISTING VEPCO DOUBLE-CIRCUIT 500/230-kV LINES

TRANSMISSION LINE PAIRED SALES ANALYSIS #4B

ELEMENT	CASE SALE 4B	CONTROL SALE 4A	
Address	41778 Flintshire Ct. Aldie, VA 20105	41196 Turkey Oak Dr. Aldie, VA 20105	
PIN Identification	247-10-8377-000	247-35-4709-000	
Grantor	Riteshkumar & Rupam Gupta	Ian & Elsie Prior	
Grantee	Vamshidhar & Udaya Yerram	Paul & Jenifer Jordan	
Deed Reference	20230724-0028944	20230601-0020816	
Contract Date	June 12, 2023	April 29, 2023	
Date of Sale (Deed Date)	July 18, 2023	May 31, 2023	
/Days on Market	5 DOM	3 DOM	
Original List Price	\$1,125,000	\$1,275,000	
Sale Price	\$1,125,000	\$1,310,000	
	DESCRIPTION	DESCRIPTION	COMPARISON
Price per Gross Living Area	\$330	\$360	---
Transactional Adjustments			---
Sales or Financing Concessions	\$0	\$0	Similar
Property Rights Appraised	Fee Simple	Fee Simple	Adjusted Price:
Financing	Conventional	Conventional	Similar
Conditions of Sale	Arm's-Length & Normal Motivation	Arm's-Length & Normal Motivation	Adjusted Price:
Expenditures After Sale	None	None	Similar
Market Conditions (Time)	July 18, 2023	May 31, 2023	Adjusted Price:
Adjusted Sales Price			Inferior
Property Adjustments			\$1,323,100
- Location (Municipality/Subdivision)	Aldie/Stone Ridge Land Bay 4	Aldie/Grove at Willowsford	Similar
Site Size (Sq. Ft.)	6,970	11,326	Superior
Site View	Inside Impact Zone/HVOTL	Outside Impact Zn./Other Houses	Superior
Design	Single-Family Detached	Single-Family Detached	See Below
Quality of Construction	Average	Average	Similar
Actual Age	6	5	Similar
Condition	Good	Good	Similar
Above Grade Room Count	8 Total/5 BR/4.0 BA	8 Total/4 BR/3.5 BA	Inferior
Above Grade Gross Living Area	3,413	3,639	Superior
Below Grade Square Feet	1,518	1,855	Superior
Below Grade Finished Sq., /Ft./Rooms	930-RR/1 BR/1 BA	1,534-RR/Bonus/Billard/1 BR/1 BA	Superior
Functional Utility	Average	Average	Similar
Heating/Cooling	FA/CAC	FA/CAC	Similar
Energy Efficient Items	Insulation/Thermal Windows	Insulation/Thermal Windows	Similar
Garage/Carport	2-Car Garage	2-Car Garage	Similar
Porch/Patio/Deck	Deck	Porch/Deck	Superior
Fireplaces	1	1	Similar
Other	None	None	Similar
Adjusted Sale Price	\$1,125,000	\$1,323,100	
Gross Adjustment	---	(\$37,200)	
Adjusted Sale Price	\$1,125,000	\$1,285,900	
VALUE DIFFERENCE	Inside Impact Zone/HVOTL	Outside Impact Zn./Other Houses	-12.5%
			(\$160,900)

Prepared by William C. Harvey & Associates, Inc.

EXISTING VEPCO DOUBLE-CIRCUIT 500/230-kV LINES

TRANSMISSION LINE PAIRED SALES ANALYSIS #4C

ELEMENT	CASE SALE 4C	CONTROL SALE 4A	
Address	24796 Homfels Ct. Aldie, VA 20105	41196 Turkey Oak Dr. Aldie, VA 20105	
PIN Identification	204-16-8003-000	247-35-4709-000	
Grantor	Andria Peiken	Ian & Elsie Prior	
Grantee	Steven & Carmella Dillman	Paul & Jenifer Jordan	
Deed Reference	20220705-0039474	20230601-0020816	
Contract Date	February 21, 2022	April 29, 2023	
Date of Sale (Deed Date)	April 1, 2022	May 31, 2023	
/Days on Market	4 DOM	3 DOM	
Original List Price	\$975,000	\$1,275,000	
Sale Price	\$1,230,000	\$1,310,000	
	DESCRIPTION	DESCRIPTION	COMPARISON
Price per Gross Living Area	\$326	\$360	---
Transactional Adjustments			---
Sales or Financing Concessions	\$0	\$0	Similar
Property Rights Appraised	Fee Simple	Fee Simple	Adjusted Price:
Financing	Conventional	Conventional	Similar
Conditions of Sale	Arm's-Length & Normal Motivation	Arm's-Length & Normal Motivation	Adjusted Price:
Expenditures After Sale	None	None	Similar
Market Conditions (Time)	April 1, 2022	May 31, 2023	Adjusted Price:
Adjusted Sales Price			Superior
Property Adjustments			\$1,231,400
- Location (Municipality/Subdivision)	Aldie/Stone Ridge North	Aldie/Grove at Willowsford	Similar
Site Size (Sq. Ft.)	10,019	11,326	Similar
Site View	Inside Impact Zone/HVOTL	Outside Impact Zn./Other Houses	Superior
Design	Single-Family Detached	Single-Family Detached	See Below
Quality of Construction	Average	Average	Similar
Actual Age	15	5	Similar
Condition	Good	Good	Similar
Above Grade Room Count	8 Total/4 BR/4.0 BA	8 Total/4 BR/3.5 BA	Inferior
Above Grade Gross Living Area	3,778	3,639	Inferior
Below Grade Square Feet	2,000	1,855	Inferior
Below Grade Finished Sq., /Ft./Rooms	1,700-RR/Exercise/Media/Den/1 BA	1,534-RR/Bonus/Billard//1 BR1 BA	Similar
Functional Utility	Average	Average	Similar
Heating/Cooling	FA/CAC	FA/CAC	Similar
Energy Efficient Items	Insulation/Thermal Windows	Insulation/Thermal Windows	Similar
Garage/Carport	2-Car Garage	2-Car Garage	Similar
Porch/Patio/Deck	Covered Patio/Hot Tub	Porch/Deck	Inferior
Fireplaces	1	1	Similar
Other	Upgrades	None	Inferior
Adjusted Sale Price	\$1,230,000	\$1,231,400	
Gross Adjustment	---	\$65,550	
Adjusted Sale Price	\$1,230,000	\$1,296,950	
VALUE DIFFERENCE	Inside Impact Zone/HVOTL	Outside Impact Zn./Other Houses	-5.2%
			(\$66,950)

Prepared by William C. Harvey & Associates, Inc.

EXISTING VEPCO DOUBLE-CIRCUIT 500/230-kV LINES

TRANSMISSION LINE PAIRED SALES ANALYSIS #5A

ELEMENT	CASE SALE 5A	CONTROL SALE 5A		
Address	41837 Cinnabar Sq. Aldie, VA 20105	24628 Nettle Mill Sq. Aldie, VA 20105		
PIN Identification	204-15-7590-000	204-28-0164-000		
Grantor	Mohammad Choudhry	Richard & Oliver Ray-Wever		
Grantee	Ghulam Jafari	Alhussein & Marwah Mandalawi		
Deed Reference	20221215-0066411	20220223-0010996		
Contract Date	November 1, 2022	January 31, 2022		
Date of Sale (Deed Date)	December 5, 2022	February 22, 2022		
/Days on Market	105 DOM	4 DOM		
Original List Price	\$620,000	\$570,000		
Sale Price	\$574,000	\$620,000		
	DESCRIPTION	DESCRIPTION	COMPARISON	ADJUSTMENT
Price per Gross Living Area	\$263	\$257	---	---
Transactional Adjustments Sales or Financing Concessions	\$0	\$0	Similar	\$0
Property Rights Appraised	Fee Simple	Fee Simple	Adjusted Price:	\$620,000
Financing	Conventional	Conventional	Similar	\$0
Conditions of Sale	Arm's-Length & Normal Motivation	Arm's-Length & Normal Motivation	Adjusted Price:	\$620,000
Expenditures After Sale	None	None	Similar	\$0
Market Conditions (Time)	December 5, 2022	February 22, 2022	Adjusted Price:	\$644,800
			Inferior	4%
Adjusted Sales Price			Adjusted Price:	\$644,800
Property Adjustments - Location (Municipality/Subdivision)	Aldie/Stone Ridge North	Aldie/Stone Ridge North	Similar	\$0
Site Size (Sq. Ft.)	2,178	2,178	Similar	\$0
Site View	Inside Impact Zone/HVOTL	Outside Impact Zn./Other Houses	Superior	See Below
Design	Single-Family Townhouse	Single-Family Townhouse	Similar	\$0
Quality of Construction	Average	Average	Similar	\$0
Actual Age	17	18	Similar	\$0
Condition	Good	Good	Similar	\$0
Above Grade Room Count	7 Total/3 BR/3.5 BA	7 Total/3 BR/3.5 BA	Similar	\$0
Above Grade Gross Living Area	2,180	2,416	Superior	(\$11,800)
Below Grade Square Feet	0	0	Similar	\$0
Below Grade Finished Sq., /Ft./Rooms	None	None	Similar	\$0
Functional Utility	Average	Average	Similar	\$0
Heating/Cooling	FA/CAC	FA/CAC	Similar	\$0
Energy Efficient Items	Insulation/Thermal Windows	Insulation/Thermal Windows	Similar	\$0
Garage/Carport	2-Car Garage	2-Car Garage	Similar	\$0
Porch/Patio/Deck	None	Deck	Superior	(\$5,000)
Fireplaces	1	1	Similar	\$0
Other	None	None	Similar	\$0
Adjusted Sale Price	\$574,000	\$644,800		
Gross Adjustment	---	(\$16,800)		
Adjusted Sale Price	\$574,000	\$628,000		
VALUE DIFFERENCE	Inside Impact Zone/HVOTL	Outside Impact Zn./Other Houses	-8.6%	(\$54,000)

Prepared by William C. Harvey & Associates, Inc.

EXISTING VEPCO DOUBLE-CIRCUIT 500/230-kV LINES

TRANSMISSION LINE PAIRED SALES ANALYSIS #5B

ELEMENT	CASE SALE 5B	CONTROL SALE 5A	
Address	41889 Cinnabar Sq. Aldie, VA 20105	24628 Nettle Mill Sq. Aldie, VA 20105	
PIN Identification	204-15-8246-000	204-28-0164-000	
Grantor	Silvija & Kalyan Balleru	Richard & Oliver Ray-Wever	
Grantee	Sonia Mehta	Alhussein & Marwah Mandalawi	
Deed Reference	20220131- 0006079	20220223-0010996	
Contract Date	December 30, 2021	January 31, 2022	
Date of Sale (Deed Date)	January 28, 2022	February 22, 2022	
/Days on Market	5 DOM	4 DOM	
Original List Price	\$585,000	\$570,000	
Sale Price	\$585,000	\$620,000	
	DESCRIPTION	DESCRIPTION	COMPARISON
Price per Gross Living Area	\$268	\$257	---
Transactional Adjustments			---
Sales or Financing Concessions	\$0	\$0	Similar
Property Rights Appraised	Fee Simple	Fee Simple	Adjusted Price:
Financing	Conventional	Conventional	Similar
Conditions of Sale	Arm's-Length & Normal Motivation	Arm's-Length & Normal Motivation	Adjusted Price:
Expenditures After Sale	None	None	Similar
Market Conditions (Time)	January 28, 2022	February 22, 2022	Adjusted Price:
Adjusted Sales Price			Similar
Property Adjustments			\$620,000
- Location (Municipality/Subdivision)	Aldie/Stone Ridge North	Aldie/Stone Ridge North	Similar
Site Size (Sq. Ft.)	2,178	2,178	Similar
Site View	Inside Impact Zone/HVOTL	Outside Impact Zn./Other Houses	Superior
Design	Single-Family Townhouse	Single-Family Townhouse	See Below
Quality of Construction	Average	Average	Similar
Actual Age	18	18	Similar
Condition	Good	Good	Similar
Above Grade Room Count	7 Total/3 BR/3.5 BA	7 Total/3 BR/3.5 BA	Similar
Above Grade Gross Living Area	2,180	2,416	Superior
Below Grade Square Feet	0	0	Similar
Below Grade Finished Sq., /Ft./Rooms	None	None	Similar
Functional Utility	Average	Average	Similar
Heating/Cooling	FA/CAC	FA/CAC	Similar
Energy Efficient Items	Insulation/Thermal Windows	Insulation/Thermal Windows	Similar
Garage/Carport	2-Car Garage	2-Car Garage	Similar
Porch/Patio/Deck	None	Deck	Superior
Fireplaces	1	1	Similar
Other	None	None	Similar
Adjusted Sale Price	\$585,000	\$620,000	
Gross Adjustment	---	(\$16,800)	
Adjusted Sale Price	\$585,000	\$603,200	
VALUE DIFFERENCE	Inside Impact Zone/HVOTL	Outside Impact Zn./Other Houses	-3.0%
			(\$18,200)

Prepared by William C. Harvey & Associates, Inc.

EXISTING VEPCO DOUBLE-CIRCUIT 500/230-kV LINES

TRANSMISSION LINE PAIRED SALES ANALYSIS #5C

ELEMENT	CASE SALE 5C	CONTROL SALE 5A		
Address	41896 Cinnabar Sq. Aldie, VA 20105	24628 Nettle Mill Sq. Aldie, VA 20105		
PIN Identification	204-15-9458-000	204-28-0164-000		
Grantor	John & Clarissa Tubman	Richard & Oliver Ray-Wever		
Grantee	Vugar & Kamala Khalil	Alhoussein & Marwah Mandalawi		
Deed Reference	20210909-0095067	20220223-0010996		
Contract Date	August 11, 2021	January 31, 2022		
Date of Sale (Deed Date)	September 8, 2021	February 22, 2022		
/Days on Market	27 DOM	4 DOM		
Original List Price	\$610,000	\$570,000		
Sale Price	\$596,000	\$620,000		
	DESCRIPTION	DESCRIPTION	COMPARISON	ADJUSTMENT
Price per Gross Living Area	\$237	\$257	---	---
Transactional Adjustments Sales or Financing Concessions	\$14,900	\$0	Similar	\$0
Property Rights Appraised	Fee Simple	Fee Simple	Adjusted Price:	\$620,000
Financing	Conventional	Conventional	Similar	\$0
Conditions of Sale	Arm's-Length & Normal Motivation	Arm's-Length & Normal Motivation	Adjusted Price:	\$620,000
Expenditures After Sale	None	None	Similar	\$0
Market Conditions (Time)	September 8, 2021	February 22, 2022	Adjusted Price:	\$607,600
Adjusted Sales Price			Superior	-2%
Property Adjustments - Location (Municipality/Subdivision)	Aldie/Stone Ridge North	Aldie/Stone Ridge North	Similar	\$0
Site Size (Sq. Ft.)	2,178	2,178	Similar	\$0
Site View	Inside impact Zone/Other Houses	Outside Impact Zn./Other Houses	Superior	See Below
Design	Single-Family Townhouse	Single-Family Townhouse	Similar	\$0
Quality of Construction	Average	Average	Similar	\$0
Actual Age	17	18	Similar	\$0
Condition	Good	Good	Similar	\$0
Above Grade Room Count	7 Total/3 BR/3.5 BA	7 Total/3 BR/3.5 BA	Similar	\$0
Above Grade Gross Living Area	2,510	2,416	Inferior	\$4,700
Below Grade Square Feet	0	0	Similar	\$0
Below Grade Finished Sq., /Ft./Rooms	None	None	Similar	\$0
Functional Utility	Average	Average	Similar	\$0
Heating/Cooling	FA/CAC	FA/CAC	Similar	\$0
Energy Efficient Items	Insulation/Thermal Windows	Insulation/Thermal Windows	Similar	\$0
Garage/Carport	2-Car Garage	2-Car Garage	Similar	\$0
Porch/Patio/Deck	Deck	Deck	Similar	\$0
Fireplaces	1	1	Similar	\$0
Other	None	None	Similar	\$0
Adjusted Sale Price	\$596,000	\$607,600		
Gross Adjustment	---	\$4,700		
Adjusted Sale Price	\$596,000	\$612,300		
VALUE DIFFERENCE	Inside impact Zone/Other Houses	Outside Impact Zn./Other Houses	-2.7%	(\$16,300)

Prepared by William C. Harvey & Associates, Inc.

EXISTING VEPCO DOUBLE-CIRCUIT 500/230-kV LINES

TRANSMISSION LINE PAIRED SALES ANALYSIS #6A

ELEMENT	CASE SALE 6A	CONTROL SALE 6A	
Address	25083 Green Mountain Ter. Aldie, VA 20105	25126 Andes Ter. Aldie, VA 20105	
PIN Identification	205-25-0186-000	205-17-3663-000	
Grantor	Donald & Angela McPhatter	Robert Drake	
Grantee	Erin & Dustin Swanner	Matthew & Rosecarmel Sarver	
Deed Reference	20210909-0094876	20220603-0033221	
Contract Date	July 19, 2021	April 14, 2022	
Date of Sale (Deed Date)	September 2, 2021	January 6, 2022	
/Days on Market	5 DOM	9 DOM	
Original List Price	\$595,000	\$675,000	
Sale Price	\$599,000	\$675,000	
	DESCRIPTION	DESCRIPTION	COMPARISON
Price per Gross Living Area	\$257	\$231	---
Transactional Adjustments			---
Sales or Financing Concessions	\$0	\$0	Similar
Property Rights Appraised	Fee Simple	Fee Simple	Adjusted Price:
Financing	Conventional	Conventional	Similar
Conditions of Sale	Arm's-Length & Normal Motivation	Arm's-Length & Normal Motivation	Adjusted Price:
Expenditures After Sale	None	None	Similar
<i>Market Conditions (Time)</i>	<i>September 2, 2021</i>	<i>January 6, 2022</i>	Adjusted Price:
Adjusted Sales Price			Superior
Property Adjustments			\$661,500
- Location (Municipality/Subdivision)	Aldie/Stone Ridge South	Aldie/Stone Ridge South	Similar
Site Size (Sq. Ft.)	2,178	2,614	Superior
Site View	Inside Impact Zone/HVOTL	Outside Impact Zn./Other Houses	Superior
Design	Single-Family Townhouse	Single-Family Townhouse	Similar
Quality of Construction	Average	Average	Similar
Actual Age	8	15	Similar
Condition	Good	Good	Similar
Above Grade Room Count	6 Total/3 BR/3.5 BA	6 Total/3 BR/3.5 BA	Similar
Above Grade Gross Living Area	2,333	2,928	Superior
Below Grade Square Feet	0	0	Similar
Below Grade Finished Sq., /Ft./Rooms	None	None	Similar
Functional Utility	Average	Average	Similar
Heating/Cooling	FA/CAC	FA/CAC	Similar
Energy Efficient Items	Insulation/Thermal Windows	Insulation/Thermal Windows	Similar
Garage/Carport	2-Car Garage	2-Car Garage	Similar
Porch/Patio/Deck	Patio/Deck/Hot Tub	Patio/Deck	Inferior
Fireplaces	1	1	Similar
Other	None	None	Similar
Adjusted Sale Price	\$599,000	\$661,500	
Gross Adjustment	---	(\$32,250)	
Adjusted Sale Price	\$599,000	\$629,250	
VALUE DIFFERENCE	Inside Impact Zone/HVOTL	Outside Impact Zn./Other Houses	-4.8%
			(\$30,250)

Prepared by William C. Harvey & Associates, Inc.

EXISTING VEPCO DOUBLE-CIRCUIT 500/230-kV LINES

TRANSMISSION LINE PAIRED SALES ANALYSIS #6B

ELEMENT	CASE SALE 6B	CONTROL SALE 6A	
Address	25101 Green Mountain Ter. Aldie, VA 20105	25126 Andes Ter. Aldie, VA 20105	
PIN Identification	205-15-1664-000	205-17-3663-000	
Grantor	Abdulelah Alrajhl	Robert Drake	
Grantee	Gowshik Sundaramoorthy	Matthew & Rosecarmel Sarver	
Deed Reference	20211129-0117797	20220603-0033221	
Contract Date	October 25, 2021	April 14, 2022	
Date of Sale (Deed Date)	November 17, 2021	January 6, 2022	
/Days on Market	7 DOM	9 DOM	
Original List Price	\$619,900	\$675,000	
Sale Price	\$625,000	\$675,000	
	DESCRIPTION	DESCRIPTION	COMPARISON
Price per Gross Living Area	\$252	\$231	---
Transactional Adjustments			---
Sales or Financing Concessions	\$0	\$0	Similar
Property Rights Appraised	Fee Simple	Fee Simple	Adjusted Price: \$675,000
Financing	Conventional	Conventional	Similar
Conditions of Sale	Arm's-Length & Normal Motivation	Arm's-Length & Normal Motivation	Adjusted Price: \$675,000
Expenditures After Sale	None	None	Similar
<i>Market Conditions (Time)</i>	<i>November 17, 2021</i>	<i>January 6, 2022</i>	Adjusted Price: \$675,000
Adjusted Sales Price			Superior
Property Adjustments			Adjusted Price: \$668,250
- Location (Municipality/Subdivision)	Aldie/Stone Ridge South	Aldie/Stone Ridge South	Similar
Site Size (Sq. Ft.)	2,178	2,614	Superior
Site View	Inside Impact Zone/HVOTL	Outside Impact Zn./Other Houses	Superior
Design	Single-Family Townhouse	Single-Family Townhouse	See Below
Quality of Construction	Average	Average	Similar
Actual Age	9	15	Similar
Condition	Good	Good	Similar
Above Grade Room Count	6 Total/3 BR/3.5 BA	6 Total/3 BR/3.5 BA	Similar
Above Grade Gross Living Area	2,478	2,928	Superior
Below Grade Square Feet	0	0	Similar
Below Grade Finished Sq., /Ft./Rooms	None	None	Similar
Functional Utility	Average	Average	Similar
Heating/Cooling	FA/CAC	FA/CAC	Similar
Energy Efficient Items	Insulation/Thermal Windows	Insulation/Thermal Windows	Similar
Garage/Carport	2-Car Garage	2-Car Garage	Similar
Porch/Patio/Deck	Deck	Patio/Deck	Superior
Fireplaces	1	1	Similar
Other	None	None	Similar
Adjusted Sale Price	\$625,000	\$668,250	
Gross Adjustment	-- --	(\$32,500)	
Adjusted Sale Price	\$625,000	\$635,750	
VALUE DIFFERENCE	Inside Impact Zone/HVOTL	Outside Impact Zn./Other Houses	-1.7%
			(\$10,750)

Prepared by William C. Harvey & Associates, Inc.

EXISTING VEPCO DOUBLE-CIRCUIT 500/230-kV LINES

TRANSMISSION LINE PAIRED SALES ANALYSIS #6C

ELEMENT	CASE SALE 6C	CONTROL SALE 6A	
Address	41887 Diamondleaf Ter. Aldie, VA 20105	25126 Andes Ter. Aldie, VA 20105	
PIN Identification	206-45-8260-000	205-17-3663-000	
Grantor	Terrence & Marbie Ordon	Robert Drake	
Grantee	Rupesh Raju	Matthew & Rosecarmel Sarver	
Deed Reference	20211220-0123762	20220603-0033221	
Contract Date	November 23, 2021	April 14, 2022	
Date of Sale (Deed Date)	December 16, 2021	January 6, 2022	
/Days on Market	5 DOM	9 DOM	
Original List Price	\$624,900	\$675,000	
Sale Price	\$645,000	\$675,000	
	DESCRIPTION	DESCRIPTION	COMPARISON
Price per Gross Living Area	\$242	\$231	---
Transactional Adjustments			---
Sales or Financing Concessions	\$0	\$0	Similar
Property Rights Appraised	Fee Simple	Fee Simple	Adjusted Price:
Financing	Conventional	Conventional	Similar
Conditions of Sale	Arm's-Length & Normal Motivation	Arm's-Length & Normal Motivation	Adjusted Price:
Expenditures After Sale	None	None	Similar
Market Conditions (Time)	December 16, 2021	January 6, 2022	Adjusted Price:
Adjusted Sales Price			Similar
Property Adjustments			\$675,000
- Location (Municipality/Subdivision)	Aldie/Stone Ridge South	Aldie/Stone Ridge South	Similar
Site Size (Sq. Ft.)	2,614	2,614	Similar
Site View	Inside Impact Zone/HVOTL	Outside Impact Zn./Other Houses	Superior
Design	Single-Family Townhouse	Single-Family Townhouse	See Below
Quality of Construction	Average	Average	Similar
Actual Age	9	15	Similar
Condition	Good	Good	Similar
Above Grade Room Count	7 Total/4 BR/2.5 BA	6 Total/3 BR/3.5 BA	Similar
Above Grade Gross Living Area	2,667	2,928	Superior
Below Grade Square Feet	0	0	Similar
Below Grade Finished Sq., /Ft./Rooms	None	None	Similar
Functional Utility	Average	Average	Similar
Heating/Cooling	FA/CAC	FA/CAC	Similar
Energy Efficient Items	Insulation/Thermal Windows	Insulation/Thermal Windows	Similar
Garage/Carport	2-Car Garage	2-Car Garage	Similar
Porch/Patio/Deck	Deck	Patio/Deck	Superior
Fireplaces	1	1	Similar
Other	None	None	Similar
Adjusted Sale Price	\$645,000	\$675,000	
Gross Adjustment	---	(\$18,050)	
Adjusted Sale Price	\$645,000	\$656,950	
VALUE DIFFERENCE	Inside Impact Zone/HVOTL	Outside Impact Zn./Other Houses	-1.8%
			(\$11,950)

Prepared by William C. Harvey & Associates, Inc.

EXISTING VEPCO DOUBLE-CIRCUIT 500/230-kV LINES

TRANSMISSION LINE PAIRED SALES ANALYSIS #7A

ELEMENT	CASE SALE 7A	CONTROL SALE 7A	
Address	24892 Helms Ter. Aldie, VA 20105	41678 Well Stone Ter. Aldie, VA 20105	
PIN Identification	248-40-8477-000	247-19-7666-000	
Grantor	Vinay & Divya Bhamidipati	Reem & Ahmed Alawi	
Grantee	Sundeep & Pragathi Menneni	Pranesh & Madhuneeka Sundararajan	
Deed Reference	20230608-0022046	20220502-0026274	
Contract Date	May 8, 2023	April 4, 2022	
Date of Sale (Deed Date)	June 7, 2023	April 29, 2022	
/Days on Market	4 DOM	5 DOM	
Original List Price	\$595,000	\$679,999	
Sale Price	\$612,000	\$710,000	
	DESCRIPTION	DESCRIPTION	COMPARISON
Price per Gross Living Area	\$262	\$263	---
Transactional Adjustments			---
Sales or Financing Concessions	\$0	\$0	Similar
Property Rights Appraised	Fee Simple	Fee Simple	Adjusted Price:
Financing	Conventional	Conventional	Similar
Conditions of Sale	Arm's-Length & Normal Motivation	Arm's-Length & Normal Motivation	Adjusted Price:
Expenditures After Sale	None	None	Similar
Market Conditions (Time)	June 7, 2023	April 29, 2022	Adjusted Price:
Adjusted Sales Price			Inferior
Property Adjustments			\$752,600
- Location (Municipality/Subdivision)	Aldie/CD Smith	Aldie/Stone Ridge Land Bay 3	Similar
Site Size (Sq. Ft.)	2,178	2,178	Similar
Site View	Inside Impact Zone/HVOTL	Outside Impact Zn./Other Houses	Superior
Design	Single-Family Townhouse	Single-Family Townhouse	See Below
Quality of Construction	Average	Average	Similar
Actual Age	9	8	Similar
Condition	Good	Good	Similar
Above Grade Room Count	6 Total/3 BR/2.5 BA	7 Total/4 BR/3.5 BA	Superior
Above Grade Gross Living Area	2,334	2,704	Superior
Below Grade Square Feet	0	0	Similar
Below Grade Finished Sq., /Ft./Rooms	None	None	Similar
Functional Utility	Average	Average	Similar
Heating/Cooling	FA/CAC	FA/CAC	Similar
Energy Efficient Items	Insulation/Thermal Windows	Insulation/Thermal Windows	Similar
Garage/Carport	1-Car Garage	2-Car Garage	Superior
Porch/Patio/Deck	Deck	Deck	Similar
Fireplaces	0	1	Superior
Other	None	None	Similar
Adjusted Sale Price	\$612,000	\$752,600	
Gross Adjustment	---	(\$43,500)	
Adjusted Sale Price	\$612,000	\$709,100	
VALUE DIFFERENCE	Inside Impact Zone/HVOTL	Outside Impact Zn./Other Houses	-13.7%
			(\$97,100)

Prepared by William C. Harvey & Associates, Inc.

EXISTING VEPCO DOUBLE-CIRCUIT 500/230-kV LINES

TRANSMISSION LINE PAIRED SALES ANALYSIS #7B

ELEMENT	CASE SALE 7B	CONTROL SALE 7A	
Address	24876 Helms Ter. Aldie, VA 20105	41678 Well Stone Ter. Aldie, VA 20105	
PIN Identification	248-40-7997-000	247-19-7666-000	
Grantor	Edward Williams	Reem & Ahmed Alawi	
Grantee	Muhammad & Iqra Abbasi	Pranesh & Madhuneeka Sundararajan	
Deed Reference	20230306-0007986	20220502-0026274	
Contract Date	February 5, 2023	April 4, 2022	
Date of Sale (Deed Date)	March 3, 2023	April 29, 2022	
/Days on Market	3 DOM	5 DOM	
Original List Price	\$700,000	\$679,999	
Sale Price	\$705,000	\$710,000	
	DESCRIPTION	DESCRIPTION	COMPARISON
Price per Gross Living Area	\$273	\$263	---
Transactional Adjustments			---
Sales or Financing Concessions	\$0	\$0	Similar
Property Rights Appraised	Fee Simple	Fee Simple	Adjusted Price:
Financing	Conventional	Conventional	Similar
Conditions of Sale	Arm's-Length & Normal Motivation	Arm's-Length & Normal Motivation	Adjusted Price:
Expenditures After Sale	None	None	Similar
Market Conditions (Time)	March 3, 2023	April 29, 2022	Adjusted Price:
Adjusted Sales Price			Inferior
Property Adjustments			\$738,400
- Location (Municipality/Subdivision)	Aldie/CD Smith	Aldie/Stone Ridge Land Bay 3	Similar
Site Size (Sq. Ft.)	3,049	2,178	Inferior
Site View	Inside Impact Zone/HVOTL	Outside Impact Zn./Other Houses	Superior
Design	Single-Family Townhouse	Single-Family Townhouse	See Below
Quality of Construction	Average	Average	Similar
Actual Age	9	8	Similar
Condition	Good	Good	Similar
Above Grade Room Count	6 Total/3 BR/2.5 BA	7 Total/4 BR/3.5 BA	Superior
Above Grade Gross Living Area	2,582	2,704	Superior
Below Grade Square Feet	0	0	Similar
Below Grade Finished Sq., /Ft./Rooms	None	None	Similar
Functional Utility	Average	Average	Similar
Heating/Cooling	FA/CAC	FA/CAC	Similar
Energy Efficient Items	Insulation/Thermal Windows	Insulation/Thermal Windows	Similar
Garage/Carport	2-Car Garage	2-Car Garage	Similar
Porch/Patio/Deck	Patio	Deck	Similar
Fireplaces	1	1	Similar
Other	Upgrades	None	Inferior
Adjusted Sale Price	\$705,000	\$738,400	
Gross Adjustment	---	\$3,900	
Adjusted Sale Price	\$705,000	\$742,300	
VALUE DIFFERENCE	Inside Impact Zone/HVOTL	Outside Impact Zn./Other Houses	-5.0%
			(\$37,300)

Prepared by William C. Harvey & Associates, Inc.

EXISTING VEPCO DOUBLE-CIRCUIT 500/230-kV LINES

TRANSMISSION LINE PAIRED SALES ANALYSIS #7C

ELEMENT	CASE SALE 7C	CONTROL SALE 7A		
Address	24857 Helms Ter. Aldie, VA 20105	41678 Well Stone Ter. Aldie, VA 20105		
PIN Identification	248-40-4791-000	247-19-7666-000		
Grantor	Rhidha & Faith Gaddoour	Reem & Ahmed Alawi		
Grantee	Veeraaraghavan & Nithyalakkshimi Subbaraj	Pranesh & Madhuneeka Sundararajan		
Deed Reference	20240513-0019097	20220502-0026274		
Contract Date	April 21, 2024	April 4, 2022		
Date of Sale (Deed Date)	May 10, 2024	April 29, 2022		
/Days on Market	2 DOM	5 DOM		
Original List Price	\$700,000	\$679,999		
Sale Price	\$700,000	\$710,000		
	DESCRIPTION	DESCRIPTION	COMPARISON	ADJUSTMENT
Price per Gross Living Area	\$294	\$263	---	---
Transactional Adjustments Sales or Financing Concessions	\$0	\$0	Similar	\$0
Property Rights Appraised	Fee Simple	Fee Simple	Adjusted Price:	\$710,000
Financing	Conventional	Conventional	Similar	\$0
Conditions of Sale	Arm's-Length & Normal Motivation	Arm's-Length & Normal Motivation	Adjusted Price:	\$710,000
Expenditures After Sale	None	None	Similar	\$0
Market Conditions (Time)	May 10, 2024	April 29, 2022	Adjusted Price:	\$710,000
			Inferior	11%
Adjusted Sales Price			Adjusted Price:	\$788,100
Property Adjustments - Location (Municipality/Subdivision)	Aldie/CD Smith	Aldie/Stone Ridge Land Bay 3	Similar	\$0
Site Size (Sq. Ft.)	2,614	2,178	Inferior	\$5,000
Site View	Inside Impact Zone/HVOTL	Outside Impact Zn./Other Houses	Superior	See Below
Design	Single-Family Townhouse	Single-Family Townhouse	Similar	\$0
Quality of Construction	Average	Average	Similar	\$0
Actual Age	9	8	Similar	\$0
Condition	Good	Good	Similar	\$0
Above Grade Room Count	7 Total/3 BR/2.5 BA	7 Total/4 BR/3.5 BA	Superior	(\$10,000)
Above Grade Gross Living Area	2,382	2,704	Superior	(\$16,100)
Below Grade Square Feet	0	0	Similar	\$0
Below Grade Finished Sq., /Ft./Rooms	None	None	Similar	\$0
Functional Utility	Average	Average	Similar	\$0
Heating/Cooling	FA/CAC	FA/CAC	Similar	\$0
Energy Efficient Items	Insulation/Thermal Windows	Insulation/Thermal Windows	Similar	\$0
Garage/Carport	2-Car Garage	2-Car Garage	Similar	\$0
Porch/Patio/Deck	Patio	Deck	Similar	\$0
Fireplaces	0	1	Superior	(\$5,000)
Other	Upgrades	None	Inferior	\$10,000
Adjusted Sale Price	\$700,000	\$788,100		
Gross Adjustment	---	(\$16,100)		
Adjusted Sale Price	\$700,000	\$772,000		
VALUE DIFFERENCE	Inside Impact Zone/HVOTL	Outside Impact Zn./Other Houses	-9.3%	(\$72,000)

Prepared by William C. Harvey & Associates, Inc.

EXISTING VEPCO DOUBLE-CIRCUIT 500/230-kV LINES

TRANSMISSION LINE PAIRED SALES ANALYSIS #8A

ELEMENT	CASE SALE 8A	CONTROL SALE 8A		
Address	24890 Helms Ter. Aldie, VA 20105	41678 Well Stone Ter. Aldie, VA 20105		
PIN Identification	248-40-8579-000	247-19-7666-000		
Grantor	Richard & Vanessa Lagman	Reem & Ahmed Alawi		
Grantee	Estsegenet & Bien Amare	Pranesh & Madhuneka Sundararajan		
Deed Reference	20230608-0022046	20220502-0026274		
Contract Date	May 8, 2023	April 4, 2022		
Date of Sale (Deed Date)	April 10, 2023	April 29, 2022		
/Days on Market	4 DOM	5 DOM		
Original List Price	\$595,000	\$679,999		
Sale Price	\$650,000	\$710,000		
	DESCRIPTION	DESCRIPTION	COMPARISON	ADJUSTMENT
Price per Gross Living Area	\$232	\$263	---	---
Transactional Adjustments Sales or Financing Concessions	\$0	\$0	Similar	\$0
Property Rights Appraised	Fee Simple	Fee Simple	Adjusted Price:	\$710,000
Financing	Conventional	Conventional	Similar	\$0
Conditions of Sale	Arm's-Length & Normal Motivation	Arm's-Length & Normal Motivation	Adjusted Price:	\$710,000
Expenditures After Sale	None	None	Similar	\$0
Market Conditions (Time)	April 10, 2023	April 29, 2022	Adjusted Price:	\$710,000
			Inferior	5%
Adjusted Sales Price			Adjusted Price:	\$745,500
Property Adjustments - Location (Municipality/Subdivision)	Aldie/CD Smith	Aldie/Stone Ridge Land Bay 3	Similar	\$0
Site Size (Sq. Ft.)	2,178	2,178	Similar	\$0
Site View	Inside Impact Zone/HVOTL	Outside Impact Zn./Other Houses	Superior	See Below
Design	Single-Family Townhouse	Single-Family Townhouse	Similar	\$0
Quality of Construction	Average	Average	Similar	\$0
Actual Age	9	8	Similar	\$0
Condition	Good	Good	Similar	\$0
Above Grade Room Count	7 Total/4 BR/3.55 BA	7 Total/4 BR/3.5 BA	Inferior	\$2,500
Above Grade Gross Living Area	2,799	2,704	Inferior	\$4,750
Below Grade Square Feet	0	0	Similar	\$0
Below Grade Finished Sq., /Ft./Rooms	None	None	Similar	\$0
Functional Utility	Average	Average	Similar	\$0
Heating/Cooling	FA/CAC	FA/CAC	Similar	\$0
Energy Efficient Items	Insulation/Thermal Windows	Insulation/Thermal Windows	Similar	\$0
Garage/Carport	1-Car Garage	2-Car Garage	Superior	(\$10,000)
Porch/Patio/Deck	Roof-Top Balcony/Deck	Deck	Inferior	\$5,000
Fireplaces	0	1	Superior	(\$5,000)
Other	None	None	Similar	\$0
Adjusted Sale Price	\$650,000	\$745,500		
Gross Adjustment	-- --	(\$2,750)		
Adjusted Sale Price	\$650,000	\$742,750		
VALUE DIFFERENCE	Inside Impact Zone/HVOTL	Outside Impact Zn./Other Houses	-12.5%	(\$92,750)

Prepared by William C. Harvey & Associates, Inc.

EXISTING VEPCO DOUBLE-CIRCUIT 500/230-kV LINES

TRANSMISSION LINE PAIRED SALES ANALYSIS #8B

ELEMENT	CASE SALE 8B	CONTROL SALE 8A	
Address	24876 Helms Ter. Aldie, VA 20105	41678 Well Stone Ter. Aldie, VA 20105	
PIN Identification	248-40-7997-000	247-19-7666-000	
Grantor	Edward Williams	Reem & Ahmed Alawi	
Grantee	Muhammad & Iqra Abbasi	Pranesh & Madhuneka Sundararajan	
Deed Reference	20230306-0007986	20220502-0026274	
Contract Date	February 5, 2023	April 4, 2022	
Date of Sale (Deed Date)	March 3, 2023	April 29, 2022	
/Days on Market	3 DOM	5 DOM	
Original List Price	\$700,000	\$679,999	
Sale Price	\$705,000	\$710,000	
	DESCRIPTION	DESCRIPTION	COMPARISON
Price per Gross Living Area	\$273	\$263	---
Transactional Adjustments			---
Sales or Financing Concessions	\$0	\$0	Similar
Property Rights Appraised	Fee Simple	Fee Simple	Adjusted Price:
Financing	Conventional	Conventional	Similar
Conditions of Sale	Arm's-Length & Normal Motivation	Arm's-Length & Normal Motivation	Adjusted Price:
Expenditures After Sale	None	None	Similar
Market Conditions (Time)	March 3, 2023	April 29, 2022	Adjusted Price:
Adjusted Sales Price			Inferior
Property Adjustments			\$738,400
- Location (Municipality/Subdivision)	Aldie/CD Smith	Aldie/Stone Ridge Land Bay 3	Similar
Site Size (Sq. Ft.)	3,049	2,178	Inferior
Site View	Inside Impact Zone/HVOTL	Outside Impact Zn./Other Houses	Superior
Design	Single-Family Townhouse	Single-Family Townhouse	See Below
Quality of Construction	Average	Average	Similar
Actual Age	9	8	Similar
Condition	Good	Good	Similar
Above Grade Room Count	6 Total/3 BR/2.5 BA	7 Total/4 BR/3.5 BA	Superior
Above Grade Gross Living Area	2,582	2,704	Superior
Below Grade Square Feet	0	0	Similar
Below Grade Finished Sq., /Ft./Rooms	None	None	Similar
Functional Utility	Average	Average	Similar
Heating/Cooling	FA/CAC	FA/CAC	Similar
Energy Efficient Items	Insulation/Thermal Windows	Insulation/Thermal Windows	Similar
Garage/Carport	2-Car Garage	2-Car Garage	Similar
Porch/Patio/Deck	Patio	Deck	Similar
Fireplaces	1	1	Similar
Other	Upgrades	None	Inferior
Adjusted Sale Price	\$705,000	\$738,400	
Gross Adjustment	---	\$3,900	
Adjusted Sale Price	\$705,000	\$742,300	
VALUE DIFFERENCE	Inside Impact Zone/HVOTL	Outside Impact Zn./Other Houses	-5.0%
			(\$37,300)

Prepared by William C. Harvey & Associates, Inc.

EXISTING VEPCO DOUBLE-CIRCUIT 500/230-kV LINES

TRANSMISSION LINE PAIRED SALES ANALYSIS #8C

ELEMENT	CASE SALE 8C	CONTROL SALE 8A	
Address	24857 Helms Ter. Aldie, VA 20105	41678 Well Stone Ter. Aldie, VA 20105	
PIN Identification	248-40-4791-000	247-19-7666-000	
Grantor	Rhidha & Faith Gaddoour	Reem & Ahmed Alawi	
Grantee	Veeraaraghavan & Nithyalakkshimi Subbaraj	Pranesh & Madhuneka Sundararajan	
Deed Reference	20240513-0019097	20220502-0026274	
Contract Date	April 21, 2024	April 4, 2022	
Date of Sale (Deed Date)	May 10, 2024	April 29, 2022	
/Days on Market	2 DOM	5 DOM	
Original List Price	\$700,000	\$679,999	
Sale Price	\$700,000	\$710,000	
	DESCRIPTION	DESCRIPTION	COMPARISON
Price per Gross Living Area	\$294	\$263	---
Transactional Adjustments			---
Sales or Financing Concessions	\$0	\$0	Similar
Property Rights Appraised	Fee Simple	Fee Simple	Adjusted Price:
Financing	Conventional	Conventional	Similar
Conditions of Sale	Arm's-Length & Normal Motivation	Arm's-Length & Normal Motivation	Adjusted Price:
Expenditures After Sale	None	None	Similar
Market Conditions (Time)	May 10, 2024	April 29, 2022	Adjusted Price:
Adjusted Sales Price			Inferior
Property Adjustments			\$788,100
- Location (Municipality/Subdivision)	Aldie/CD Smith	Aldie/Stone Ridge Land Bay 3	Similar
Site Size (Sq. Ft.)	2,614	2,178	Inferior
Site View	Inside Impact Zone/HVOTL	Outside Impact Zn./Other Houses	Superior
Design	Single-Family Townhouse	Single-Family Townhouse	See Below
Quality of Construction	Average	Average	Similar
Actual Age	9	8	Similar
Condition	Good	Good	Similar
Above Grade Room Count	7 Total/3 BR/2.5 BA	7 Total/4 BR/3.5 BA	Superior
Above Grade Gross Living Area	2,382	2,704	Superior
Below Grade Square Feet	0	0	Similar
Below Grade Finished Sq., /Ft./Rooms	None	None	Similar
Functional Utility	Average	Average	Similar
Heating/Cooling	FA/CAC	FA/CAC	Similar
Energy Efficient Items	Insulation/Thermal Windows	Insulation/Thermal Windows	Similar
Garage/Carport	2-Car Garage	2-Car Garage	Similar
Porch/Patio/Deck	Patio	Deck	Similar
Fireplaces	0	1	Superior
Other	Upgrades	None	Inferior
Adjusted Sale Price	\$700,000	\$788,100	
Gross Adjustment	---	(\$16,100)	
Adjusted Sale Price	\$700,000	\$772,000	
VALUE DIFFERENCE	Inside Impact Zone/HVOTL	Outside Impact Zn./Other Houses	-9.3%
			(\$72,000)

Prepared by William C. Harvey & Associates, Inc.

EXISTING VEPCO DOUBLE-CIRCUIT 500/230-kV LINES

TRANSMISSION LINE PAIRED SALES ANALYSIS #9A

ELEMENT	CASE SALE 9A	CONTROL SALE 9A	
Address	25039 Coats Sq. Aldie, VA 20105	24720 Cable Mill Ter. Aldie, VA 20105	
PIN Identification	248-20-4647-004	204-27-3159-012	
Grantor	Emily Dudley	Mathew & Shannon Moser	
Grantee	Sanjeev & Usha Shrestha	Swetha Yarra	
Deed Reference	20230323-0010355	20220607-0034016	
Contract Date	February 23, 2023	April 19, 2022	
Date of Sale (Deed Date)	March 21, 2023	April 26, 2022	
/Days on Market	4 DOM	11 DOM	
Original List Price	\$475,000	\$550,000	
Sale Price	\$455,000	\$565,000	
	DESCRIPTION	DESCRIPTION	COMPARISON
Price per Gross Living Area	\$290	\$255	---
Transactional Adjustments			---
Sales or Financing Concessions	\$0	\$0	Similar
Property Rights Appraised	Condominium Fee	Condominium Fee	Adjusted Price:
Financing	Conventional	Conventional	Similar
Conditions of Sale	Arm's-Length & Normal Motivation	Arm's-Length & Normal Motivation	Adjusted Price:
Expenditures After Sale	None	None	Similar
Market Conditions (Time)	March 21, 2023	April 26, 2022	Adjusted Price:
Adjusted Sales Price			Inferior
Property Adjustments			\$593,250
- Location (Municipality/Subdivision)	Aldie/Westridge Condominium	Aldie/Stone Mill Corner Condominium	Similar
Site Size (Sq. Ft.)	Condominium	Condominium	Similar
Site View	Inside Impact Zone/HVOTL	Outside Impact Zn./Other Houses	Superior
Design	Single-Family Townhouse	Single-Family Townhouse	See Below
Quality of Construction	Average	Average	Similar
Actual Age	7	4	Similar
Condition	Good	Good	Similar
Above Grade Room Count	5 Total/3 BR/2.55 BA	5 Total/3 BR/2.5 BA	Inferior
Above Grade Gross Living Area	1,570	2,216	Superior
Below Grade Square Feet	0	0	Similar
Below Grade Finished Sq., /Ft./Rooms	None	None	Similar
Functional Utility	Average	Average	Similar
Heating/Cooling	FA/CAC	FA/CAC	Similar
Energy Efficient Items	Insulation/Thermal Windows	Insulation/Thermal Windows	Similar
Garage/Carport	1-Car Garage	1-Car Garage	Similar
Porch/Patio/Deck	Deck	Deck	Similar
Fireplaces	0	0	Similar
Other	None	None	Similar
Adjusted Sale Price	\$455,000	\$593,250	
Gross Adjustment	---	(\$29,800)	
Adjusted Sale Price	\$455,000	\$563,450	
VALUE DIFFERENCE	Inside Impact Zone/HVOTL	Outside Impact Zn./Other Houses	-19.2%
			(\$108,450)

Prepared by William C. Harvey & Associates, Inc.

EXISTING VEPCO DOUBLE-CIRCUIT 500/230-kV LINES

TRANSMISSION LINE PAIRED SALES ANALYSIS #9B

ELEMENT	CASE SALE 9B	CONTROL SALE 9A		
Address	24875 Coats Sq. Aldie, VA 20105	24720 Cable Mill Ter. Aldie, VA 20105		
PIN Identification	248-30-4583-002	204-27-3159-012		
Grantor	Cartus Financial Corporation	Mathew & Shannon Moser		
Grantee	Tiffanie Rosier	Swetha Yarra		
Deed Reference	20231207-0048725	20220607-0034016		
Contract Date	February 5, 2023	April 19, 2022		
Date of Sale (Deed Date)	November 16, 2023	April 26, 2022		
/Days on Market	8 DOM	11 DOM		
Original List Price	\$475,000	\$550,000		
Sale Price	\$491,000	\$565,000		
	DESCRIPTION	DESCRIPTION	COMPARISON	ADJUSTMENT
Price per Gross Living Area	\$313	\$255	---	---
Transactional Adjustments Sales or Financing Concessions	\$0	\$0	Similar	\$0
Property Rights Appraised	Property Rights Appraised	Property Rights Appraised	Adjusted Price:	\$565,000
Financing	Conventional	Conventional	Similar	\$0
Conditions of Sale	Arm's-Length & Normal Motivation	Arm's-Length & Normal Motivation	Adjusted Price:	\$565,000
Expenditures After Sale	None	None	Similar	\$0
Market Conditions (Time)	November 16, 2023	April 26, 2022	Adjusted Price:	\$565,000
			Inferior	8%
Adjusted Sales Price			Adjusted Price:	\$610,200
Property Adjustments - Location (Municipality/Subdivision)	Aldie/Westridge Condominium	Aldie/Stone Mill Corner Condominium	Similar	\$0
Site Size (Sq. Ft.)	Condominium	Condominium	Similar	\$0
Site View	Inside Impact Zone/HVOTL	Outside Impact Zn./Other Houses	Superior	See Below
Design	Single-Family Townhouse	Single-Family Townhouse	Similar	\$0
Quality of Construction	Average	Average	Similar	\$0
Actual Age	7	4	Similar	\$0
Condition	Good	Good	Similar	\$0
Above Grade Room Count	5 Total/3 BR/2.5 BA	5 Total/3 BR/2.5 BA	Similar	\$0
Above Grade Gross Living Area	1,570	2,216	Superior	(\$32,300)
Below Grade Square Feet	0	0	Similar	\$0
Below Grade Finished Sq., /Ft./Rooms	None	None	Similar	\$0
Functional Utility	Average	Average	Similar	\$0
Heating/Cooling	FA/CAC	FA/CAC	Similar	\$0
Energy Efficient Items	Insulation/Thermal Windows	Insulation/Thermal Windows	Similar	\$0
Garage/Carport	1-Car Garage	1-Car Garage	Similar	\$0
Porch/Patio/Deck	Deck	Deck	Similar	\$0
Fireplaces	0	0	Similar	\$0
Other	None	None	Similar	\$0
Adjusted Sale Price	\$491,000	\$610,200		
Gross Adjustment	---	(\$32,300)		
Adjusted Sale Price	\$491,000	\$577,900		
VALUE DIFFERENCE	Inside Impact Zone/HVOTL	Outside Impact Zn./Other Houses	-15.0%	(\$86,900)

Prepared by William C. Harvey & Associates, Inc.

EXISTING VEPCO DOUBLE-CIRCUIT 500/230-kV LINES

TRANSMISSION LINE PAIRED SALES ANALYSIS #9C

ELEMENT	CASE SALE 9C	CONTROL SALE 9A		
Address	24913 Coats Sq. Aldie, VA 20105	24720 Cable Mill Ter. Aldie, VA 20105		
PIN Identification	248-30-5518-005	204-27-3159-012		
Grantor	Michael & Heather Berry	Mathew & Shannon Moser		
Grantee	Zamir & Nahid Karimi	Swetha Yarra		
Deed Reference	20231207-0048725	20220607-0034016		
Contract Date	April 29, 2024	April 19, 2022		
Date of Sale (Deed Date)	May 17, 2024	April 26, 2022		
/Days on Market	6 DOM	11 DOM		
Original List Price	\$459,995	\$550,000		
Sale Price	\$505,000	\$565,000		
	DESCRIPTION	DESCRIPTION	COMPARISON	ADJUSTMENT
Price per Gross Living Area	\$317	\$255	---	---
Transactional Adjustments Sales or Financing Concessions	\$0	\$0	Similar	\$0
Property Rights Appraised	Property Rights Appraised	Property Rights Appraised	Adjusted Price:	\$565,000
Financing	Conventional	Conventional	Similar	\$0
Conditions of Sale	Arm's-Length & Normal Motivation	Arm's-Length & Normal Motivation	Adjusted Price:	\$565,000
Expenditures After Sale	None	None	Similar	\$0
Market Conditions (Time)	May 17, 2024	April 26, 2022	Adjusted Price:	\$565,000
			Inferior	11%
Adjusted Sales Price			Adjusted Price:	\$627,150
Property Adjustments - Location (Municipality/Subdivision)	Aldie/Westridge Condominium	Aldie/Stone Mill Corner Condominium	Similar	\$0
Site Size (Sq. Ft.)	Condominium	Condominium	Similar	\$0
Site View	Inside Impact Zone/HVOTL	Outside Impact Zn./Other Houses	Superior	See Below
Design	Single-Family Townhouse	Single-Family Townhouse	Similar	\$0
Quality of Construction	Average	Average	Similar	\$0
Actual Age	10	4	Similar	\$0
Condition	Good	Good	Similar	\$0
Above Grade Room Count	5 Total/2 BR/2.5 BA	5 Total/3 BR/2.5 BA	Superior	(\$5,000)
Above Grade Gross Living Area	1,592	2,216	Superior	(\$31,200)
Below Grade Square Feet	0	0	Similar	\$0
Below Grade Finished Sq., /Ft./Rooms	None	None	Similar	\$0
Functional Utility	Average	Average	Similar	\$0
Heating/Cooling	FA/CAC	FA/CAC	Similar	\$0
Energy Efficient Items	Insulation/Thermal Windows	Insulation/Thermal Windows	Similar	\$0
Garage/Carport	1-Car Garage	1-Car Garage	Similar	\$0
Porch/Patio/Deck	Deck	Deck	Similar	\$0
Fireplaces	0	0	Similar	\$0
Other	None	None	Similar	\$0
Adjusted Sale Price	\$505,000	\$627,150		
Gross Adjustment	---	(\$36,200)		
Adjusted Sale Price	\$505,000	\$590,950		
VALUE DIFFERENCE	Inside Impact Zone/HVOTL	Outside Impact Zn./Other Houses	-14.5%	(\$85,950)

Prepared by William C. Harvey & Associates, Inc.

EXISTING VEPCO DOUBLE-CIRCUIT 500/230-kV LINES

TRANSMISSION LINE PAIRED SALES ANALYSIS #10A

ELEMENT	CASE SALE 10A	CONTROL SALE 10A	
Address	24953 Coats Sq. Aldie, VA 20105	24720 Cable Mill Ter. Aldie, VA 20105	
PIN Identification	248-30-6416-003	204-27-3159-012	
Grantor	Christina Hawley	Mathew & Shannon Moser	
Grantee	Sara Southard	Swetha Yarra	
Deed Reference	20230515-0018167	20220607-0034016	
Contract Date	April 3, 2023	April 19, 2022	
Date of Sale (Deed Date)	May 12, 2023	April 26, 2022	
/Days on Market	4 DOM	11 DOM	
Original List Price	\$450,000	\$550,000	
Sale Price	\$455,000	\$565,000	
	DESCRIPTION	DESCRIPTION	COMPARISON
Price per Gross Living Area	\$286	\$255	---
Transactional Adjustments			---
Sales or Financing Concessions	\$0	\$0	Similar
Property Rights Appraised	Condominium Fee	Condominium Fee	Adjusted Price:
Financing	Conventional	Conventional	Similar
Conditions of Sale	Arm's-Length & Normal Motivation	Arm's-Length & Normal Motivation	Adjusted Price:
Expenditures After Sale	None	None	Similar
Market Conditions (Time)	May 12, 2023	April 26, 2022	Adjusted Price:
Adjusted Sales Price			Inferior
Property Adjustments			\$593,250
- Location (Municipality/Subdivision)	Aldie/Westridge Condominium	Aldie/Stone Mill Corner Condominium	Similar
Site Size (Sq. Ft.)	Condominium	Condominium	Similar
Site View	Inside Impact Zone/HVOTL	Outside Impact Zn./Other Houses	Superior
Design	Single-Family Townhouse	Single-Family Townhouse	See Below
Quality of Construction	Average	Average	Similar
Actual Age	9	4	Similar
Condition	Good	Good	Similar
Above Grade Room Count	5 Total/2 BR/2.5 BA	5 Total/3 BR/2.5 BA	Superior
Above Grade Gross Living Area	1,592	2,216	Superior
Below Grade Square Feet	0	0	Similar
Below Grade Finished Sq., /Ft./Rooms	None	None	Similar
Functional Utility	Average	Average	Similar
Heating/Cooling	FA/CAC	FA/CAC	Similar
Energy Efficient Items	Insulation/Thermal Windows	Insulation/Thermal Windows	Similar
Garage/Carport	1-Car Garage	1-Car Garage	Similar
Porch/Patio/Deck	Deck	Deck	Similar
Fireplaces	0	0	Similar
Other	None	None	Similar
Adjusted Sale Price	\$455,000	\$593,250	
Gross Adjustment	---	(\$36,200)	
Adjusted Sale Price	\$455,000	\$557,050	
VALUE DIFFERENCE	Inside Impact Zone/HVOTL	Outside Impact Zn./Other Houses	-18.3%
			(\$102,050)

Prepared by William C. Harvey & Associates, Inc.

EXISTING VEPCO DOUBLE-CIRCUIT 500/230-kV LINES

TRANSMISSION LINE PAIRED SALES ANALYSIS #10B

ELEMENT	CASE SALE 10B	CONTROL SALE 10A	
Address	24875 Coats Sq. Aldie, VA 20105	24720 Cable Mill Ter. Aldie, VA 20105	
PIN Identification	248-30-4583-002	204-27-3159-012	
Grantor	Cartus Financial Corporation	Mathew & Shannon Moser	
Grantee	Tiffanie Rosier	Swetha Yarra	
Deed Reference	20231207-0048725	20220607-0034016	
Contract Date	February 5, 2023	April 19, 2022	
Date of Sale (Deed Date)	November 16, 2023	April 26, 2022	
/Days on Market	8 DOM	11 DOM	
Original List Price	\$475,000	\$550,000	
Sale Price	\$491,000	\$565,000	
	DESCRIPTION	DESCRIPTION	COMPARISON
Price per Gross Living Area	\$313	\$255	---
Transactional Adjustments			---
Sales or Financing Concessions	\$0	\$0	Similar
Property Rights Appraised	Property Rights Appraised	Property Rights Appraised	Adjusted Price:
Financing	Conventional	Conventional	Similar
Conditions of Sale	Arm's-Length & Normal Motivation	Arm's-Length & Normal Motivation	Adjusted Price:
Expenditures After Sale	None	None	Similar
Market Conditions (Time)	November 16, 2023	April 26, 2022	Adjusted Price:
Adjusted Sales Price			Inferior
Property Adjustments			\$610,200
- Location (Municipality/Subdivision)	Aldie/Westridge Condominium	Aldie/Stone Mill Corner Condominium	Similar
Site Size (Sq. Ft.)	Condominium	Condominium	Similar
Site View	Inside Impact Zone/HVOTL	Outside Impact Zn./Other Houses	Superior
Design	Single-Family Townhouse	Single-Family Townhouse	See Below
Quality of Construction	Average	Average	Similar
Actual Age	7	4	Similar
Condition	Good	Good	Similar
Above Grade Room Count	5 Total/3 BR/2.5 BA	5 Total/3 BR/2.5 BA	Similar
Above Grade Gross Living Area	1,570	2,216	Superior
Below Grade Square Feet	0	0	(\$32,300)
Below Grade Finished Sq., /Ft./Rooms	None	None	Similar
Functional Utility	Average	Average	Similar
Heating/Cooling	FA/CAC	FA/CAC	Similar
Energy Efficient Items	Insulation/Thermal Windows	Insulation/Thermal Windows	Similar
Garage/Carport	1-Car Garage	1-Car Garage	Similar
Porch/Patio/Deck	Deck	Deck	Similar
Fireplaces	0	0	Similar
Other	None	None	Similar
Adjusted Sale Price	\$491,000	\$610,200	
Gross Adjustment	---	(\$32,300)	
Adjusted Sale Price	\$491,000	\$577,900	
VALUE DIFFERENCE	Inside Impact Zone/HVOTL	Outside Impact Zn./Other Houses	-15.0%
			(\$86,900)

Prepared by William C. Harvey & Associates, Inc.

EXISTING VEPCO DOUBLE-CIRCUIT 500/230-kV LINES

TRANSMISSION LINE PAIRED SALES ANALYSIS #10C

ELEMENT	CASE SALE 10C	CONTROL SALE 10A	
Address	24913 Coats Sq. Aldie, VA 20105	24720 Cable Mill Ter. Aldie, VA 20105	
PIN Identification	248-30-5518-005	204-27-3159-012	
Grantor	Michael & Heather Berry	Mathew & Shannon Moser	
Grantee	Zamir & Nahid Karimi	Swetha Yarra	
Deed Reference	20231207-0048725	20220607-0034016	
Contract Date	April 29, 2024	April 19, 2022	
Date of Sale (Deed Date)	May 17, 2024	April 26, 2022	
/Days on Market	6 DOM	11 DOM	
Original List Price	\$459,995	\$550,000	
Sale Price	\$505,000	\$565,000	
	DESCRIPTION	DESCRIPTION	COMPARISON
Price per Gross Living Area	\$317	\$255	---
Transactional Adjustments			---
Sales or Financing Concessions	\$0	\$0	Similar
Property Rights Appraised	Property Rights Appraised	Property Rights Appraised	Adjusted Price:
Financing	Conventional	Conventional	Similar
Conditions of Sale	Arm's-Length & Normal Motivation	Arm's-Length & Normal Motivation	Adjusted Price:
Expenditures After Sale	None	None	Similar
Market Conditions (Time)	May 17, 2024	April 26, 2022	Adjusted Price:
Adjusted Sales Price			Inferior
Property Adjustments			\$627,150
- Location (Municipality/Subdivision)	Aldie/Westridge Condominium	Aldie/Stone Mill Corner Condominium	Similar
Site Size (Sq. Ft.)	Condominium	Condominium	Similar
Site View	Inside Impact Zone/HVOTL	Outside Impact Zn./Other Houses	Superior
Design	Single-Family Townhouse	Single-Family Townhouse	See Below
Quality of Construction	Average	Average	Similar
Actual Age	10	4	Similar
Condition	Good	Good	Similar
Above Grade Room Count	5 Total/2 BR/2.5 BA	5 Total/3 BR/2.5 BA	Superior
Above Grade Gross Living Area	1,592	2,216	Superior
Below Grade Square Feet	0	0	Similar
Below Grade Finished Sq., /Ft./Rooms	None	None	Similar
Functional Utility	Average	Average	Similar
Heating/Cooling	FA/CAC	FA/CAC	Similar
Energy Efficient Items	Insulation/Thermal Windows	Insulation/Thermal Windows	Similar
Garage/Carport	1-Car Garage	1-Car Garage	Similar
Porch/Patio/Deck	Deck	Deck	Similar
Fireplaces	0	0	Similar
Other	None	None	Similar
Adjusted Sale Price	\$505,000	\$627,150	
Gross Adjustment	---	(\$36,200)	
Adjusted Sale Price	\$505,000	\$590,950	
VALUE DIFFERENCE	Inside Impact Zone/HVOTL	Outside Impact Zn./Other Houses	-14.5%
			(\$85,950)

Prepared by William C. Harvey & Associates, Inc.

EXISTING VEPCO DOUBLE-CIRCUIT 500/230-kV LINES

TRANSMISSION LINE PAIRED SALES ANALYSIS #11A

ELEMENT	CASE SALE 11A	CONTROL SALE 11A	
Address	41737 McMonagle Sq. Aldie, VA 20105	41887 Precious Sq. Aldie, VA 20105	
PIN Identification	248-20-3896-000	206-35-9305-000	
Grantor	Lary Aldrich, Jr.	Dennis & Francine Legendre	
Grantee	Zeeshan & Maleeha Adbar	Adil Ghauri	
Deed Reference	20220131-0005943	20220614-0035267	
Contract Date	December 18, 2021	May 9, 2022	
Date of Sale (Deed Date)	January 27, 2022	June 13, 2022	
/Days on Market	12 DOM	5 DOM	
Original List Price	\$465,000	\$549,000	
Sale Price	\$460,000	\$570,000	
	DESCRIPTION	DESCRIPTION	COMPARISON
Price per Gross Living Area	\$289	\$257	---
Transactional Adjustments			---
Sales or Financing Concessions	\$0	\$0	Similar
Property Rights Appraised	Fee Simple	Fee Simple	Adjusted Price:
Financing	Conventional	Conventional	Similar
Conditions of Sale	Arm's-Length & Normal Motivation	Arm's-Length & Normal Motivation	Adjusted Price:
Expenditures After Sale	None	None	Similar
Market Conditions (Time)	January 27, 2022	June 13, 2022	Adjusted Price:
Adjusted Sales Price			Superior
Property Adjustments			\$558,600
- Location (Municipality/Subdivision)	Aldie/CD Smith	Aldie/Kirkpatrick Farms	Similar
Site Size (Sq. Ft.)	1,307	2,178	Superior
Site View	Inside Impact Zone/HVOTL	Outside Impact Zn./Other Houses	Superior
Design	Single-Family Townhouse	Single-Family Townhouse	Similar
Quality of Construction	Average	Average	Similar
Actual Age	6	18	Similar
Condition	Good	Good	Similar
Above Grade Room Count	6 Total/3 BR/2.5 BA	8 Total/3 BR/2.5 BA	Similar
Above Grade Gross Living Area	1,590	2,214	Superior
Below Grade Square Feet	0	0	Similar
Below Grade Finished Sq., /Ft./Rooms	None	None	Similar
Functional Utility	Average	Average	Similar
Heating/Cooling	FA/CAC	FA/CAC	Similar
Energy Efficient Items	Insulation/Thermal Windows	Insulation/Thermal Windows	Similar
Garage/Carport	1-Car Garage	1-Car Garage	Similar
Porch/Patio/Deck	Deck	Deck	Similar
Fireplaces	0	1	Superior
Other	None	None	Similar
Adjusted Sale Price	\$460,000	\$558,600	
Gross Adjustment	---	(\$46,200)	
Adjusted Sale Price	\$460,000	\$512,400	
VALUE DIFFERENCE	Inside Impact Zone/HVOTL	Outside Impact Zn./Other Houses	-10.2%
			(\$52,400)

Prepared by William C. Harvey & Associates, Inc.

EXISTING VEPCO DOUBLE-CIRCUIT 500/230-kV LINES

TRANSMISSION LINE PAIRED SALES ANALYSIS #12A

ELEMENT	CASE SALE 12A	CONTROL SALE 12A	
Address	25214 Prairie Fire Sq. Aldie, VA 20105	41685 Well Stone Ter. Aldie, VA 20105	
PIN Identification	249-40-1660-000	247-19-8353-000	
Grantor	Erick & Paola Daza	Srinivas & Kunchala Bhagalaxmi	
Grantee	Zeynep & Mesut Duru	Sreekanth Gorre	
Deed Reference	20211025-0108766	20210511-0054521	
Contract Date	October 4, 2021	April 7, 2021	
Date of Sale (Deed Date)	October 22, 2021	May 10, 2021	
/Days on Market	37 DOM	2 DOM	
Original List Price	\$599,900	\$629,500	
Sale Price	\$575,000	\$645,000	
	DESCRIPTION	DESCRIPTION	COMPARISON
Price per Gross Living Area	\$250	\$231	---
Transactional Adjustments			---
Sales or Financing Concessions	\$0	\$0	Similar
Property Rights Appraised	Fee Simple	Fee Simple	Adjusted Price:
Financing	Conventional	Conventional	Similar
Conditions of Sale	Arm's-Length & Normal Motivation	Arm's-Length & Normal Motivation	Adjusted Price:
Expenditures After Sale	None	None	Similar
Market Conditions (Time)	October 22, 2021	May 10, 2021	Adjusted Price:
Adjusted Sales Price			Inferior
Property Adjustments			\$657,900
- Location (Municipality/Subdivision)	Aldie/Greenfield Crossing	Aldie/Stone Ridge Land Bay 3	Similar
Site Size (Sq. Ft.)	1,742	2,178	Superior
Site View	Inside Impact Zone/HVOTL	Outside Impact Zn./Other Houses	Superior
Design	Single-Family Townhouse	Single-Family Townhouse	See Below
Quality of Construction	Average	Average	Similar
Actual Age	10	7	Similar
Condition	Good	Good	Similar
Above Grade Room Count	6 Total/3 BR/2.55 BA	6 Total/3 BR/3.0 BA	Superior
Above Grade Gross Living Area	2,300	2,792	Superior
Below Grade Square Feet	0	0	Similar
Below Grade Finished Sq., /Ft./Rooms	None	None	Similar
Functional Utility	Average	Average	Similar
Heating/Cooling	FA/CAC	FA/CAC	Similar
Energy Efficient Items	Insulation/Thermal Windows	Insulation/Thermal Windows	Similar
Garage/Carport	2-Car Garage	2-Car Garage	Similar
Porch/Patio/Deck	Deck	Deck	Similar
Fireplaces	1	1	Similar
Other	None	None	Similar
Adjusted Sale Price	\$575,000	\$657,900	
Gross Adjustment	---	(\$32,100)	
Adjusted Sale Price	\$575,000	\$625,800	
VALUE DIFFERENCE	Inside Impact Zone/HVOTL	Outside Impact Zn./Other Houses	-8.1%
			(\$50,800)

Prepared by William C. Harvey & Associates, Inc.

EXISTING VEPCO DOUBLE-CIRCUIT 500/230-kV LINES

TRANSMISSION LINE PAIRED SALES ANALYSIS #12B

ELEMENT	CASE SALE 12B	CONTROL SALE 12A	
Address	25073 Prairie Fire Sq. Aldie, VA 20105	41685 Well Stone Ter. Aldie, VA 20105	
PIN Identification	248-20-0272-000	247-19-8353-000	
Grantor	Matthew & Kimberly Pitcher	Srinivas & Kunchala Bhagalaxmi	
Grantee	Bari & Matthew Dooley	Sreekanth Gorre	
Deed Reference	20210708-0074590	20210511-0054521	
Contract Date	February 1, 2021	April 7, 2021	
Date of Sale (Deed Date)	March 4, 2021	May 10, 2021	
/Days on Market	5 DOM	2 DOM	
Original List Price	\$575,000	\$629,500	
Sale Price	\$627,000	\$645,000	
	DESCRIPTION	DESCRIPTION	COMPARISON
Price per Gross Living Area	\$199	\$231	---
Transactional Adjustments			---
Sales or Financing Concessions	\$0	\$0	Similar
Property Rights Appraised	Fee Simple	Fee Simple	Adjusted Price:
Financing	Conventional	Conventional	Similar
Conditions of Sale	Arm's-Length & Normal Motivation	Arm's-Length & Normal Motivation	Adjusted Price:
Expenditures After Sale	None	None	Similar
Market Conditions (Time)	March 4, 2021	May 10, 2021	Adjusted Price:
Adjusted Sales Price			Superior
Property Adjustments			\$638,550
- Location (Municipality/Subdivision)	Aldie/Stratshire Crossing	Aldie/Stone Ridge Land Bay 3	Similar
Site Size (Sq. Ft.)	2,178	2,178	Similar
Site View	Inside Impact Zone/HVOTL	Outside Impact Zn./Other Houses	Superior
Design	Single-Family Townhouse	Single-Family Townhouse	See Below
Quality of Construction	Average	Average	Similar
Actual Age	10	7	Similar
Condition	Good	Good	Similar
Above Grade Room Count	6 Total/3 BR/2.55 BA	6 Total/3 BR/3.0 BA	Superior
Above Grade Gross Living Area	3,143	2,792	Inferior
Below Grade Square Feet	0	0	Similar
Below Grade Finished Sq., /Ft./Rooms	None	None	Similar
Functional Utility	Average	Average	Similar
Heating/Cooling	FA/CAC	FA/CAC	Similar
Energy Efficient Items	Insulation/Thermal Windows	Insulation/Thermal Windows	Similar
Garage/Carport	2-Car Garage	2-Car Garage	Similar
Porch/Patio/Deck	Deck	Deck	Similar
Fireplaces	1	1	Similar
Other	None	None	Similar
Adjusted Sale Price	\$627,000	\$638,550	
Gross Adjustment	-- --	\$15,050	
Adjusted Sale Price	\$627,000	\$653,600	
VALUE DIFFERENCE	Inside Impact Zone/HVOTL	Outside Impact Zn./Other Houses	-4.1%
			(\$26,600)

Prepared by William C. Harvey & Associates, Inc.

EXISTING VEPCO DOUBLE-CIRCUIT 500/230-kV LINES

TRANSMISSION LINE PAIRED SALES ANALYSIS #13A

ELEMENT	CASE SALE 13A	CONTROL SALE 13A	
Address	41767 Eloquence Ter. Aldie, VA 20105	41505 Sagefield Sq. Aldie, VA 20105	
PIN Identification	249-40-6515-000	250-48-0722-000	
Grantor	Susan Hopson	James & Natalie Martinez-Brown	
Grantee	Ahmad & Faezah Jamali	Abraham & Neelu Eapen	
Deed Reference	20230419-0014329	20220617-0036048	
Contract Date	March 26, 2023	March 21, 2021	
Date of Sale (Deed Date)	April 17, 2023	April 26, 2021	
/Days on Market	4 DOM	4 DOM	
Original List Price	\$490,000	\$585,900	
Sale Price	\$521,000	\$600,000	
	DESCRIPTION	DESCRIPTION	COMPARISON
Price per Gross Living Area	\$285	\$205	---
Transactional Adjustments			---
Sales or Financing Concessions	\$0	\$0	Similar
Property Rights Appraised	Fee Simple	Fee Simple	Adjusted Price:
Financing	Conventional	Conventional	Similar
Conditions of Sale	Arm's-Length & Normal Motivation	Arm's-Length & Normal Motivation	Adjusted Price:
Expenditures After Sale	None	None	Similar
Market Conditions (Time)	April 17, 2023	April 26, 2021	Adjusted Price:
Adjusted Sales Price			Inferior
Property Adjustments			\$660,000
- Location (Municipality/Subdivision)	Aldie/Kirkpatrick Farms	Aldie/Kirkpatrick West	Similar
Site Size (Sq. Ft.)	2,178	2,178	Similar
Site View	Inside Impact Zone/HVOTL	Outside Impact Zn./Other Houses	Superior
Design	Single-Family Townhouse	Single-Family Townhouse	See Below
Quality of Construction	Average	Average	Similar
Actual Age	18	7	Similar
Condition	Good	Good	Similar
Above Grade Room Count	7 Total/3 BR/2.5 BA	7 Total/3 BR/2.55 BA	Superior
Above Grade Gross Living Area	1,826	2,928	Superior
Below Grade Square Feet	0	0	Similar
Below Grade Finished Sq., /Ft./Rooms	None	None	Similar
Functional Utility	Average	Average	Similar
Heating/Cooling	FA/CAC	FA/CAC	Similar
Energy Efficient Items	Insulation/Thermal Windows	Insulation/Thermal Windows	Similar
Garage/Carport	1-Car Garage	2-Car Garage	Superior
Porch/Patio/Deck	None	2 Decks	Superior
Fireplaces	0	0	Similar
Other	None	None	Similar
Adjusted Sale Price	\$521,000	\$660,000	
Gross Adjustment	---	(\$77,600)	
Adjusted Sale Price	\$521,000	\$582,400	
VALUE DIFFERENCE	Inside Impact Zone/HVOTL	Outside Impact Zn./Other Houses	-10.5%
			(\$61,400)

Prepared by William C. Harvey & Associates, Inc.

EXISTING VEPCO DOUBLE-CIRCUIT 500/230-kV LINES

TRANSMISSION LINE PAIRED SALES ANALYSIS #13B

ELEMENT	CASE SALE 13B	CONTROL SALE 13A	
Address	41785 Eloquence Ter. Aldie, VA 20105	41505 Sagefield Sq. Aldie, VA 20105	
PIN Identification	249-40-8602-000	250-48-0722-000	
Grantor	Joshua & Lauren Hastings	James & Natalie Martinez-Brown	
Grantee	Ruvinda & Leah Thomas	Abraham & Neelu Eapen	
Deed Reference	20220617-0036048	20220617-0036048	
Contract Date	May 9, 2022	March 21, 2021	
Date of Sale (Deed Date)	June 14, 2022	April 26, 2021	
/Days on Market	4 DOM	4 DOM	
Original List Price	\$525,000	\$585,900	
Sale Price	\$540,000	\$600,000	
	DESCRIPTION	DESCRIPTION	COMPARISON
Price per Gross Living Area	\$296	\$205	---
Transactional Adjustments			---
Sales or Financing Concessions	\$0	\$0	Similar
Property Rights Appraised	Fee Simple	Fee Simple	Adjusted Price: \$600,000
Financing	Conventional	Conventional	Similar
Conditions of Sale	Arm's-Length & Normal Motivation	Arm's-Length & Normal Motivation	Adjusted Price: \$600,000
Expenditures After Sale	None	None	Similar
Market Conditions (Time)	June 14, 2022	April 26, 2021	Adjusted Price: \$600,000
Adjusted Sales Price			Inferior 6%
Property Adjustments			\$636,000
- Location (Municipality/Subdivision)	Aldie/Kirkpatrick Farms	Aldie/Kirkpatrick West	Similar \$0
Site Size (Sq. Ft.)	2,178	2,178	Similar \$0
Site View	Inside Impact Zone/HVOTL	Outside Impact Zn./Other Houses	Superior See Below
Design	Single-Family Townhouse	Single-Family Townhouse	Similar \$0
Quality of Construction	Average	Average	Similar \$0
Actual Age	16	7	Similar \$0
Condition	Good	Good	Similar \$0
Above Grade Room Count	7 Total/3 BR/2.55 BA	7 Total/3 BR/2.55 BA	Similar \$0
Above Grade Gross Living Area	1,826	2,928	Superior (\$55,100)
Below Grade Square Feet	0	0	Similar \$0
Below Grade Finished Sq., /Ft./Rooms	None	None	Similar \$0
Functional Utility	Average	Average	Similar \$0
Heating/Cooling	FA/CAC	FA/CAC	Similar \$0
Energy Efficient Items	Insulation/Thermal Windows	Insulation/Thermal Windows	Similar \$0
Garage/Carport	1-Car Garage	2-Car Garage	Superior (\$10,000)
Porch/Patio/Deck	Small Patio/Deck	2 Decks	Superior (\$2,500)
Fireplaces	0	0	Similar \$0
Other	None	None	Similar \$0
Adjusted Sale Price	\$540,000	\$636,000	
Gross Adjustment	---	(\$67,600)	
Adjusted Sale Price	\$540,000	\$568,400	
VALUE DIFFERENCE	Inside Impact Zone/HVOTL	Outside Impact Zn./Other Houses	-5.0% (\$28,400)

Prepared by William C. Harvey & Associates, Inc.

EXISTING VEPCO DOUBLE-CIRCUIT 500/230-kV LINES

TRANSMISSION LINE PAIRED SALES ANALYSIS #13C

ELEMENT	CASE SALE 13C	CONTROL SALE 13A	
Address	25376 Peaceful Ter. Aldie, VA 20105	41505 Sagefield Sq. Aldie, VA 20105	
PIN Identification	249-30-8089-000	250-48-0722-000	
Grantor	John & Valerie Mulhern	James & Natalie Martinez-Brown	
Grantee	Abdul & Zuhal Satary	Abraham & Neelu Eapen	
Deed Reference	20220617-0036048	20220617-0036048	
Contract Date	June 4, 2023	March 21, 2021	
Date of Sale (Deed Date)	June 29, 2023	April 26, 2021	
/Days on Market	3 DOM	4 DOM	
Original List Price	\$525,000	\$585,900	
Sale Price	\$550,000	\$600,000	
	DESCRIPTION	DESCRIPTION	COMPARISON
Price per Gross Living Area	\$301	\$205	---
Transactional Adjustments			---
Sales or Financing Concessions	\$0	\$0	Similar
Property Rights Appraised	Fee Simple	Fee Simple	Adjusted Price:
Financing	Conventional	Conventional	Similar
Conditions of Sale	Arm's-Length & Normal Motivation	Arm's-Length & Normal Motivation	Adjusted Price:
Expenditures After Sale	None	None	Similar
Market Conditions (Time)	June 29, 2023	April 26, 2021	Adjusted Price:
Adjusted Sales Price			Inferior
Property Adjustments			\$666,000
- Location (Municipality/Subdivision)	Aldie/Kirkpatrick Farms	Aldie/Kirkpatrick West	Similar
Site Size (Sq. Ft.)	2,178	2,178	Similar
Site View	Inside Impact Zone/HVOTL	Outside Impact Zn./Other Houses	Superior
Design	Single-Family Townhouse	Single-Family Townhouse	See Below
Quality of Construction	Average	Average	Similar
Actual Age	16	7	Similar
Condition	Good	Good	Similar
Above Grade Room Count	7 Total/3 BR/2.5 BA	7 Total/3 BR/2.55 BA	Superior
Above Grade Gross Living Area	1,826	2,928	Superior
Below Grade Square Feet	0	0	Similar
Below Grade Finished Sq., /Ft./Rooms	None	None	Similar
Functional Utility	Average	Average	Similar
Heating/Cooling	FA/CAC	FA/CAC	Similar
Energy Efficient Items	Insulation/Thermal Windows	Insulation/Thermal Windows	Similar
Garage/Carport	1-Car Garage	2-Car Garage	Superior
Porch/Patio/Deck	Small Patio/Deck	2 Decks	Superior
Fireplaces	0	0	Similar
Other	None	None	Similar
Adjusted Sale Price	\$550,000	\$666,000	
Gross Adjustment	---	(\$70,100)	
Adjusted Sale Price	\$550,000	\$595,900	
VALUE DIFFERENCE	Inside Impact Zone/HVOTL	Outside Impact Zn./Other Houses	-7.7%
			(\$45,900)

Prepared by William C. Harvey & Associates, Inc.

EXISTING VEPCO DOUBLE-CIRCUIT 500/230-kV LINES

TRANSMISSION LINE PAIRED SALES ANALYSIS #14A

ELEMENT	CASE SALE 14A	CONTROL SALE 14A		
Address	25153 Sweet Myrtle Sq. Aldie, VA 20105	24657 Kings Canyon Sq. Aldie, VA 20105		
PIN Identification	248-10-8818-000	204-28-0449-000		
Grantor	Robin Van Buren	Hunny & Henry Singh		
Grantee	Sqapna Das	Julio & Heather Rodas		
Deed Reference	20221019-0058097	20230801-0030337		
Contract Date	September 22, 2022	June 27, 2023		
Date of Sale (Deed Date)	October 13, 2022	July 29, 2023		
/Days on Market	7 DOM	5 DOM		
Original List Price	\$495,999	\$574,500		
Sale Price	\$477,000	\$595,000		
	DESCRIPTION	DESCRIPTION	COMPARISON	ADJUSTMENT
Price per Gross Living Area	\$310	\$331	---	---
Transactional Adjustments Sales or Financing Concessions	\$0	\$0	Similar	\$0
Property Rights Appraised	Fee Simple	Fee Simple	Adjusted Price:	\$595,000
Financing	Conventional	Conventional	Similar	\$0
Conditions of Sale	Arm's-Length & Normal Motivation	Arm's-Length & Normal Motivation	Adjusted Price:	\$595,000
Expenditures After Sale	None	None	Similar	\$0
Market Conditions (Time)	October 13, 2022	July 29, 2023	Adjusted Price:	\$595,000
			Superior	-4%
Adjusted Sales Price			Adjusted Price:	\$571,200
Property Adjustments - Location (Municipality/Subdivision)	Aldie/Stone Ridge South	Aldie/Stone Ridge South	Similar	\$0
Site Size (Sq. Ft.)	1,742	2,178	Superior	(\$5,000)
Site View	Inside Impact Zone/HVOTL	Outside Impact Zn./Other Houses	Superior	See Below
Design	Single-Family Townhouse	Single-Family Townhouse	Similar	\$0
Quality of Construction	Average	Average	Similar	\$0
Actual Age	10	20	Similar	\$0
Condition	Good	Good	Similar	\$0
Above Grade Room Count	6 Total/4 BR/3.0 BA	6 Total/4 BR/3.5 BA	Superior	(\$2,500)
Above Grade Gross Living Area	1,538	1,800	Superior	(\$13,100)
Below Grade Square Feet	0	0	Similar	\$0
Below Grade Finished Sq., /Ft./Rooms	None	None	Similar	\$0
Functional Utility	Average	Average	Similar	\$0
Heating/Cooling	FA/CAC	FA/CAC	Similar	\$0
Energy Efficient Items	Insulation/Thermal Windows	Insulation/Thermal Windows	Similar	\$0
Garage/Carport	1-Car Garage	1-Car Garage	Similar	\$0
Porch/Patio/Deck	Deck	Large Patio/Deck	Superior	(\$7,500)
Fireplaces	0	0	Similar	\$0
Other	None	Upgrades	Superior	(\$10,000)
Adjusted Sale Price	\$477,000	\$571,200		
Gross Adjustment	---	(\$38,100)		
Adjusted Sale Price	\$477,000	\$533,100		
VALUE DIFFERENCE	Inside Impact Zone/HVOTL	Outside Impact Zn./Other Houses	-10.5%	(\$56,100)

Prepared by William C. Harvey & Associates, Inc.

EXISTING VEPCO DOUBLE-CIRCUIT 500/230-kV LINES

TRANSMISSION LINE PAIRED SALES ANALYSIS #14B

ELEMENT	CASE SALE 14B	CONTROL SALE 14A	
Address	25138 Sweet Myrtle Sq. Aldie, VA 20105	24657 Kings Canyon Sq. Aldie, VA 20105	
PIN Identification	205-15-0530-000	204-28-0449-000	
Grantor	Kyle & Daniel Tacconi	Hunny & Henry Singh	
Grantee	Sungjae & Hyunsoo Ji	Julio & Heather Rodas	
Deed Reference	20240522-0020737	20230801-0030337	
Contract Date	April 21, 2024	June 27, 2023	
Date of Sale (Deed Date)	May 17, 2024	July 29, 2023	
/Days on Market	5 DOM	5 DOM	
Original List Price	\$529,999	\$574,500	
Sale Price	\$563,100	\$595,000	
	DESCRIPTION	DESCRIPTION	COMPARISON
Price per Gross Living Area	\$366	\$331	---
Transactional Adjustments			---
Sales or Financing Concessions	\$0	\$0	Similar
Property Rights Appraised	Fee Simple	Fee Simple	Adjusted Price:
Financing	Conventional	Conventional	Similar
Conditions of Sale	Arm's-Length & Normal Motivation	Arm's-Length & Normal Motivation	Adjusted Price:
Expenditures After Sale	None	None	Similar
Market Conditions (Time)	May 17, 2024	July 29, 2023	Adjusted Price:
Adjusted Sales Price			Inferior
Property Adjustments			\$618,800
- Location (Municipality/Subdivision)	Aldie/Stone Ridge South	Aldie/Stone Ridge South	Similar
Site Size (Sq. Ft.)	1,742	2,178	Superior
Site View	Inside Impact Zone/HVOTL	Outside Impact Zn./Other Houses	Superior
Design	Single-Family Townhouse	Single-Family Townhouse	See Below
Quality of Construction	Average	Average	Similar
Actual Age	12	20	Similar
Condition	Good	Good	Similar
Above Grade Room Count	6 Total/3 BR/2.0 BA	6 Total/4 BR/3.5 BA	Superior
Above Grade Gross Living Area	1,538	1,800	Superior
Below Grade Square Feet	0	0	Similar
Below Grade Finished Sq., /Ft./Rooms	None	None	Similar
Functional Utility	Average	Average	Similar
Heating/Cooling	FA/CAC	FA/CAC	Similar
Energy Efficient Items	Insulation/Thermal Windows	Insulation/Thermal Windows	Similar
Garage/Carport	1-Car Garage	1-Car Garage	Similar
Porch/Patio/Deck	Patio/Deck	Large Patio/Deck	Superior
Fireplaces	0	0	Similar
Other	None	Upgrades	Superior
Adjusted Sale Price	\$563,100	\$618,800	
Gross Adjustment	---	(\$43,100)	
Adjusted Sale Price	\$563,100	\$575,700	
VALUE DIFFERENCE	Inside Impact Zone/HVOTL	Outside Impact Zn./Other Houses	-2.2%
			(\$12,600)

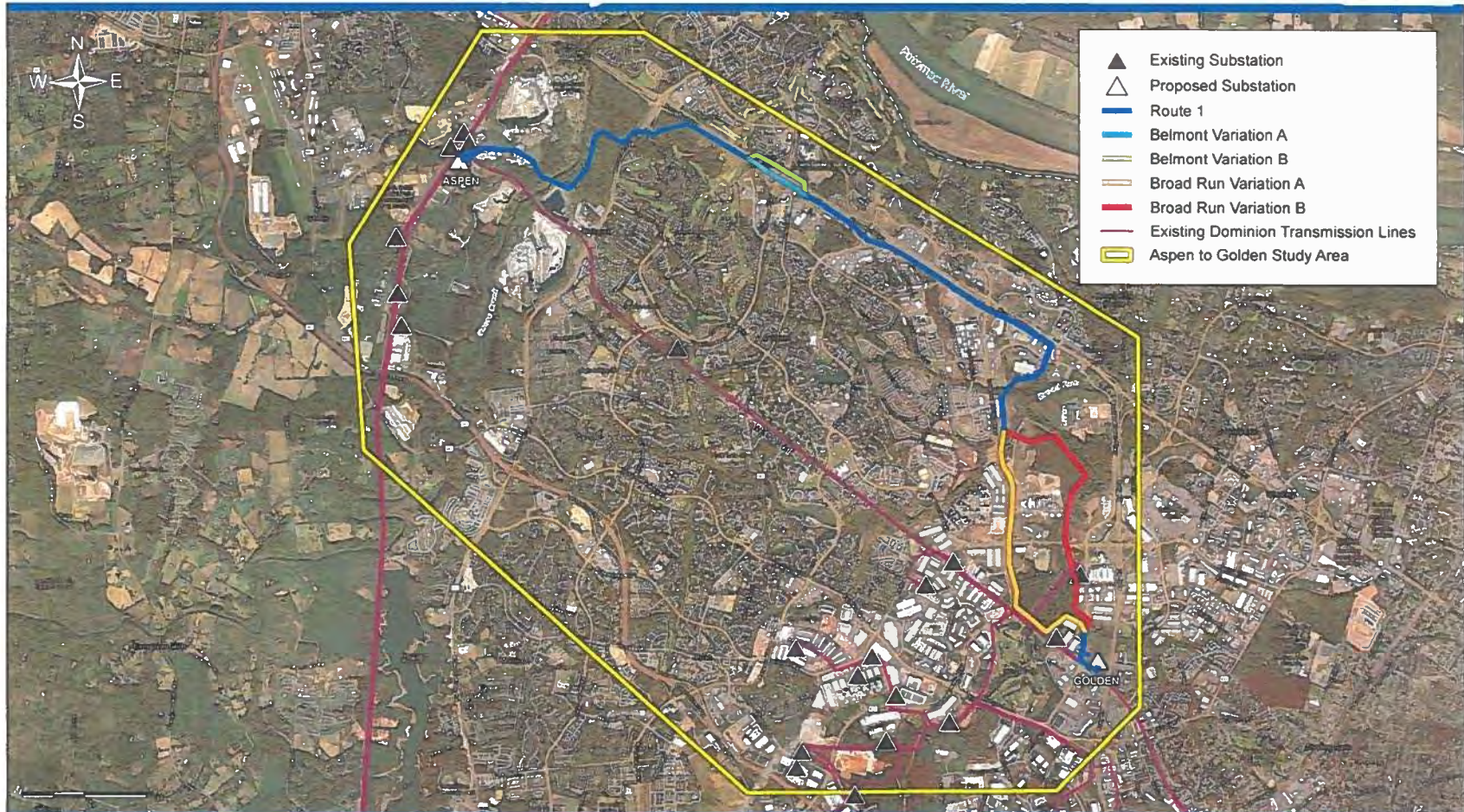
Prepared by William C. Harvey & Associates, Inc.

EXHIBIT
WH-9

PEER-REVIEWED APPRAISAL LITERATURE

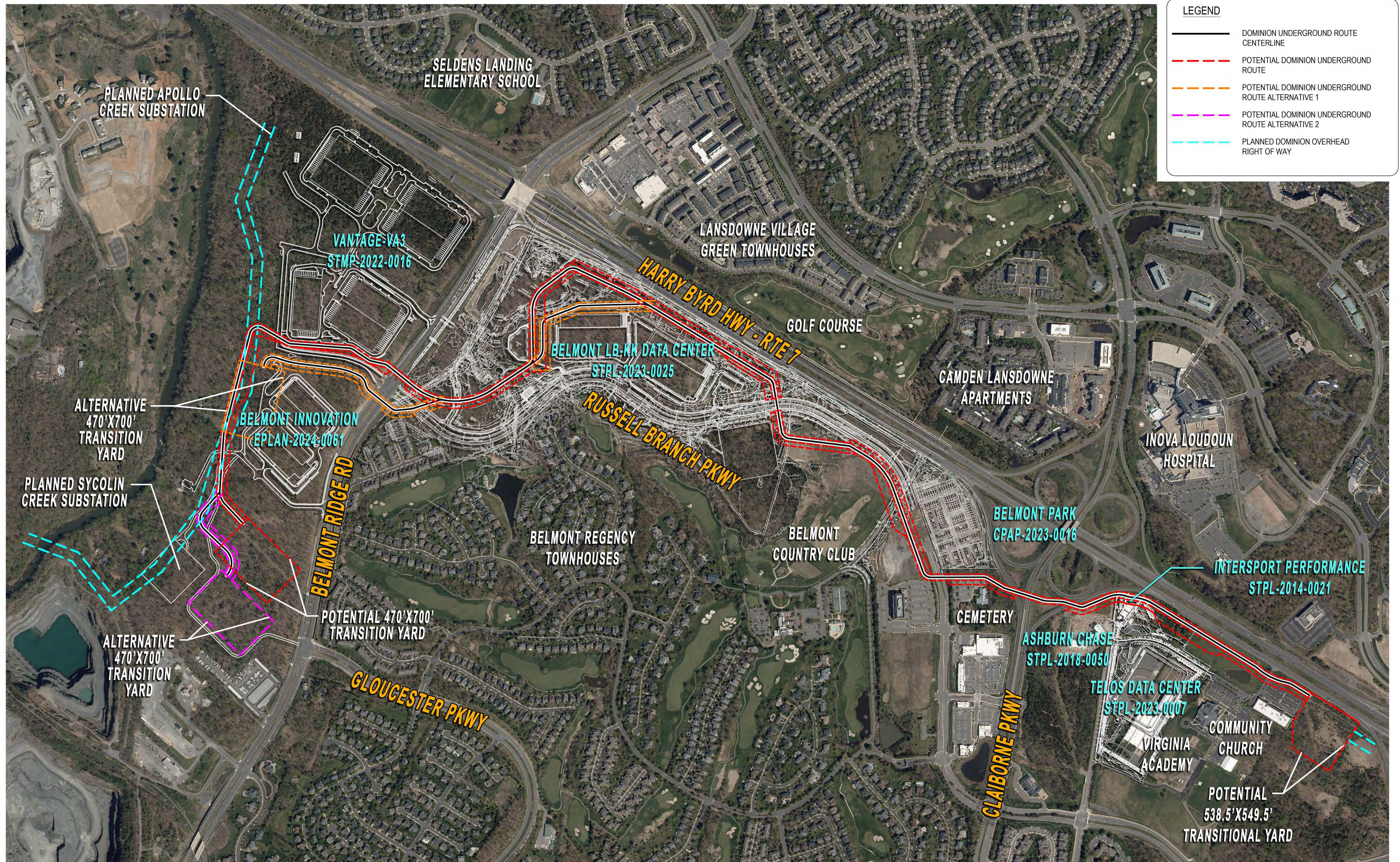
<u>TREATISE</u>	<u>TIME FRAME</u>	<u>LOCATION</u>	<u>PROPERTY TYPE</u>	<u>SAMPLE SIZE</u>	<u>RESULTS</u>
1. Jennifer Pitts and Thomas O. Jackson, PhD, MAI, "Power Lines and Property Values Revisited," The Appraisal Journal (Fall 2007): 323-325.	1979-2007	Varies	Residential	Varies	<ul style="list-style-type: none"> • Average discount of between -1% and -10% due to HVOTL. • Impacts lessen as distance from HVOTL increases. • Where views of HVOTL are completely unobstructed, impacts extend up to a ¼ mile. • High-end homes are more sensitive to the negative impacts of HVOTLs than lower-end homes.
2. James A. Chalmers, PhD, and Frank A. Voorvaart, "High-Voltage Transmission Lines: Proximity, Visibility, and Encumbrance Effects," The Appraisal Journal (Summer 2009): 227-245.	1998-2007	Connecticut & Massachusetts	Residential	1,654	<ul style="list-style-type: none"> • Professional literature on the impact of HVOTLs on residential real estate values is extensive. • Most common approaches are paired data analysis, retrospective appraisal, and multiple regression analysis. • When effects have been found, they tend to be small; almost always less than 10% and usually in the range of 3%-6%.
3. Steven C. Bottemiller, MAI, and Marvin L. Woverton, PhD, MAI, "The Price Effects of HVTLs on Abutting Homes," The Appraisal Journal (Winter 2013): 45-62.	2004-2007	Oregon & Washington	Residential	538 & 568	<ul style="list-style-type: none"> • Given the moderate marine climate in Portland and Seattle, it is not unusual for HVOTL visibility from abutting homes to be fully or partly obscured by trees. • Magnitude of the effect in the Portland study – 1.65%. • Magnitude of the effect in the Seattle study –2.43%.
4. Ted Tatos, Mark Glick, PhD, JD, and Troy A Lunt, MAI, "Property Value Impacts from Transmission Lines, Subtransmission Lines, and Substations," The Appraisal Journal (Summer 2016): 205-229.	2001-2014	Utah	Residential	127,586	<ul style="list-style-type: none"> • Negative impact of HVOTL usually less than -10%. • Homes within 50 meters of HVOTL see a -5.1% decrease, while the effect diminishes with distance. At 50+–100 meters, homes see a -2.9% decrease, while after 400 meters the effect drops below -1%.
5. Orell C. Anderson, MAI, Jack Williamson, PhD, and Alexander Whol, "The Effect of High-Voltage Overhead Transmission Lines on Property Values: A Review of the Literature Since 2010," The Appraisal Journal (Summer 2017): 179-193.	1983-2016	Varies	Residential	Varies	<ul style="list-style-type: none"> • Study of 5,000 vacant lot between 2000 and 2016 in Pickens Co., SC found a -44.9% pricing discount for properties adjacent to HVOTL and a -17.9% discount for non-adjacent properties up to 1,000 feet from the HVOTL. • In the cases where it was concluded that an adverse sale price effect had occurred due to the HVOTL, the difference ranged from -1.6% to -17.9% and averaged -9.5% for the New Hampshire cases; in the Massachusetts/Connecticut cases the difference ranged from -2.8% to -10.9% and averaged -5.9%.

EXHIBIT
WH-10



Aspen to Golden 500/230 kV Electric Transmission Line Project

EXHIBIT
WH-11



LEGEND	
	DOMINION UNDERGROUND ROUTE CENTERLINE
	POTENTIAL DOMINION UNDERGROUND ROUTE
	POTENTIAL DOMINION UNDERGROUND ROUTE ALTERNATIVE 1
	POTENTIAL DOMINION UNDERGROUND ROUTE ALTERNATIVE 2
	PLANNED DOMINION OVERHEAD RIGHT OF WAY

ASPEN TO GOLDEN - POTENTIAL UNDERGROUND ROUTE

Loudoun County, Virginia



08.09.2024

EXHIBIT
WH-12




ASPEN TO GOLDEN

Transmission Line Project

Viewshed Analysis

Belmont Country Club Neighborhood

View looking Northeast towards
Leesburg Pike/Route 7



Route 1 Structure Location 1

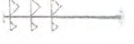
The proposed visual impacts based on the best available data. Impacts may change based on existing conditions and final design.




ASPEN TO GOLDEN
Transmission Line Project

Viewshed Analysis
Belmont Country Club Neighborhood

View looking Northeast towards
Leesburg Pike/Route 7



- Top 10% Visible
 - Top 25% Visible
 - Top 50%+ Visible
- Structure(s) Location
*Graphics for demonstration purposes only



Route 1
Structure Location 2

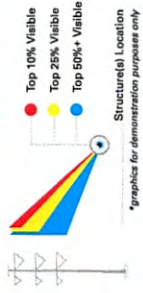
The proposed visual impacts based on the best available data. Impacts may change based on existing conditions and final design.



ASPEN TO GOLDEN
Transmission Line Project

Viewshed Analysis
Belmont Country Club Neighborhood

View looking Northeast towards
Leesburg Pike/Route 7



Route 1
Structure Location 3


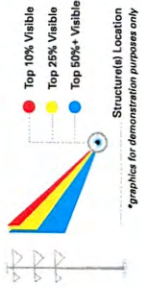
The proposed visual impacts based on the best available data. Impacts may change based on existing conditions and final design.



ASPEN TO GOLDEN
Transmission Line Project

Viewshed Analysis
Belmont Country Club Neighborhood

View looking Northeast towards
Leesburg Pike/Route 7



Route 1
Structure Location 4


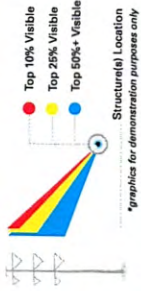
The proposed visual impacts based on the best available data. Impacts may change based on existing conditions and final design.



ASPEN TO GOLDEN
Transmission Line Project

Viewshed Analysis
Belmont Country Club Neighborhood

View looking Northeast towards
Leesburg Pike/Route 7



Route 1
Structure Location 5


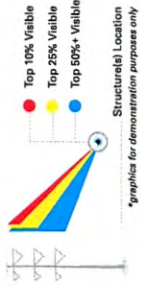
The proposed visual impacts based on the best available data. Impacts may change based on existing conditions and final design.



ASPEN TO GOLDEN
Transmission Line Project

Viewshed Analysis
Belmont Country Club Neighborhood

View looking Northeast towards
Leesburg Pike/Route 7



Route 1
Structure Location 6


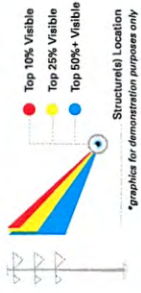
The proposed visual impacts based on the best available data. Impacts may change based on existing conditions and final design.



ASPEN TO GOLDEN
Transmission Line Project

Viewshed Analysis
Belmont Country Club Neighborhood

View looking Northeast towards
Leesburg Pike/Route 7



Route 1
Structure Location 7

The proposed visual impacts based on the best available data... impacts may change based on existing conditions and final design.



ASPEN TO GOLDEN
Transmission Line Project

Viewshed Analysis
Belmont Country Club Neighborhood

View looking Northeast towards
Leesburg Pike/Route 7



Top 10% Visible
Top 25% Visible
Top 85%+ Visible
Structure(s) Location
*Graphics for demonstration purposes only



Route 1
Structure Location 8

The proposed visual impacts based on the best available data. Impacts may change based on existing conditions and final design.



ASPEN TO GOLDEN

Transmission Line Project


Viewshed Analysis

Belmont Country Club Neighborhood

View looking Northeast towards
Leesburg Pike/Route 7



Top 10% Visible
Top 25% Visible
Top 50%+ Visible
Structure(s) Location
*Graphics for demonstration purposes only



Route 1
Structure Location 9

The proposed visual impacts based on the best available data. Impacts may change based on existing conditions and final design.

EXHIBIT

WH-13


**STATEMENT OF CERTIFICATION
OF
RICHARD N. OLSEN, MAI,
AND
WILLIAM C. HARVEY, II, CCIM, MAI**

We certify that, to the best of our knowledge and belief:

1. The statements of fact contained in this report are true and correct.
2. The reported analyses, opinions, and conclusions are limited only by the reported assumptions and limiting conditions and are our personal, impartial, and unbiased professional analyses, opinions, and conclusions.
3. We have no present or prospective interest in the property that is the subject of this report and no personal interest or bias with respect to the parties involved.
4. We have performed no services, as an appraiser or in any other capacity, regarding the property that is the subject of this report within the three-year period immediately preceding acceptance of the assignment.
5. We have no bias with respect to the property that is the subject of this report or to the parties involved with this assignment.
6. Our engagement in this assignment was not contingent upon developing or reporting predetermined results.
7. Our compensation for completing this assignment is not contingent upon the development or reporting of a predetermined value or direction in value that favors the cause of the client, the amount of the value opinion, the attainment of a stipulated result, or the occurrence of a subsequent event directly related to the intended use of this appraisal.
8. Our analyses, opinions, and conclusions were developed, and this report has been prepared, in conformity with the Uniform Standards of Professional Appraisal Practice, 2024 edition.
9. Our analyses, opinions, and conclusions were developed, and this report has been prepared, in conformity with the Code of Professional Ethics and Standards of Professional Appraisal Practice of the Appraisal Institute.
10. I, Richrd N. Olsen, MAI, and I, William C. Harvey, II, CCIM, MAI, have each made a personal inspection of the property that is the subject of this report.
11. No one provided use with significant real property appraisal assistance in the preparation of this report.
12. The use of this appraisal report is subject to the requirements of the Appraisal Institute relating to review by its duly authorized representatives.

13. As of the date of this report, I, Richrd N. Olsen, MAI, and I, William C. Harvey, II, CCIM, MAI, have each completed the continuing education program for Designated members of the Appraisal Institute.

Date Signed: August 14, 2024



Richard N. Olsen, MAI
Virginia Certified General Real
Estate Appraiser No. 4001-000545

Date Signed: August 14, 2024



William C. Harvey, II, CCIM, MAI
Virginia Certified General Real
Estate Appraiser No. 4001-000731